873

Click Here for Field Notes

(4-675 a)

Click Here for Exterior Notes

ORIGINAL

Survey accepted G.L.O. April 7, 1919

Resurvey Township Nº 56 North, Range Nº 81 West of the Sixth Principal Meridian, Wyoming

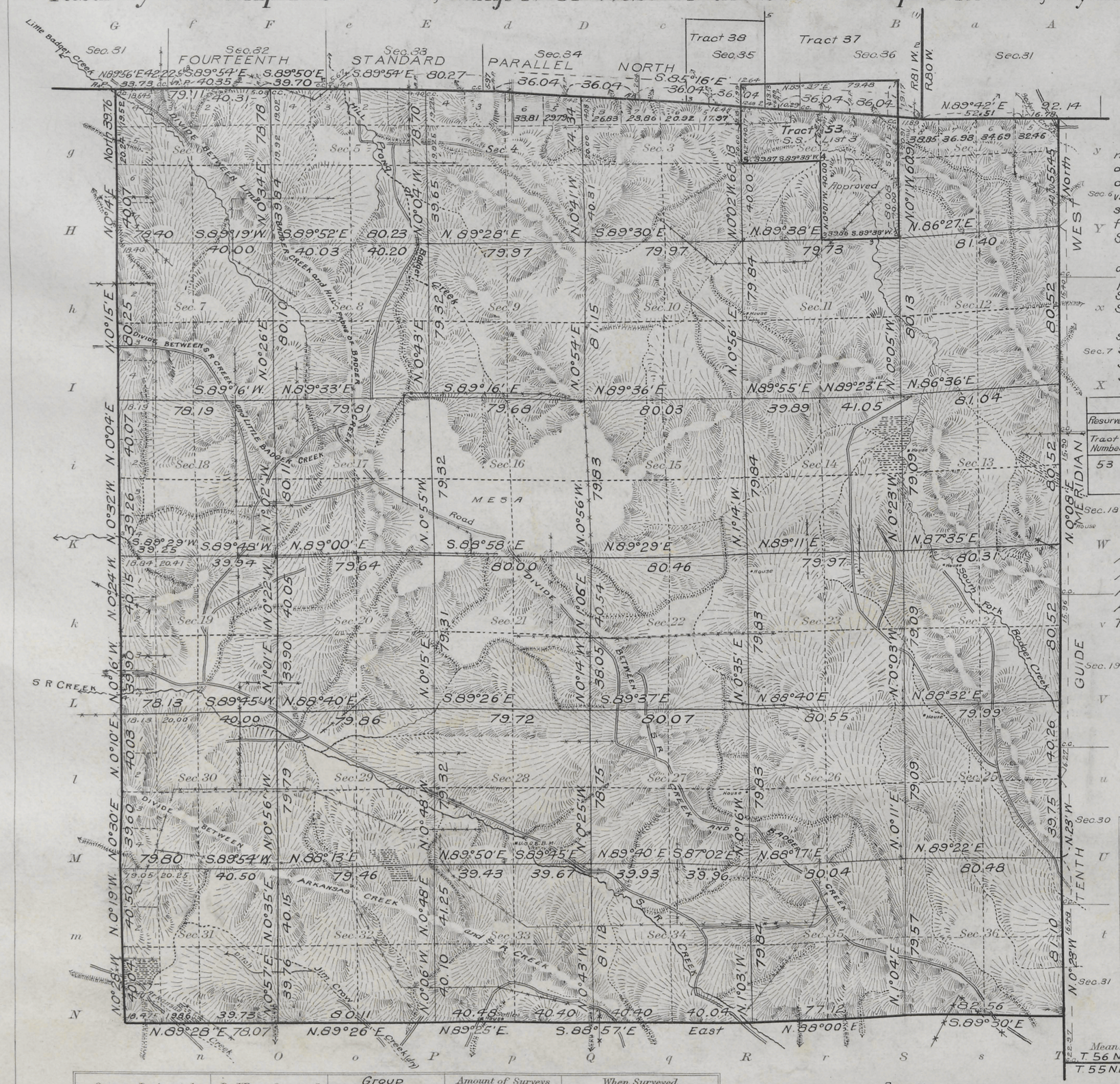

The resurvey represented by this plat was made for the purpose of restoring all lost or obliterated corners and relocating and marking out upon the ground the Exterior and Subdivisional lines in accordance with the original survey approved December 9, 1881, except for the North halves of the North halves of Sec's 1, 2, 3 and 4.

Titles and areas based upon the original approved plat remain undisturbed for position and description except for the N½NE¼ Sec. 4, N½ N½ Sec. 3 all of Sec. 2 except the SW¼ and N½ Sec. 1.

The following described lands are subject to sale on the basis of this plat

Sec. 1, Lots 5, 6, 7, and 8
Sec. 3, Lots 5 6 7 and 8
Sec. 4, Lots 5 and 6.

INDEX TO SEGREGATED TRACT

Resurvey Tract Number	Original Survey T.	R.	Sec.	Subdivisions	Entry Kind	Entry No.	Status in Land Office	Entryman
53	56	81	2	Lots 1,2,3,4 S½ N½, SE¼	S.S.	List 3	Approved	Wyoming

Area of Tract 53 490.27 A.
Area of Tract 53 in conflict with Tr. 38 15.88 A.
Area of Tr. 53 in conflict with Tr. 37 107.95 A.
Area of Tr. 53 exclusive of conflict with Tracts 37 and 38 356.44 A.

Areas in Acres	
Public Land	
Indian Reservation	
Indian Allotments	
Mineral Claims	
Water Surface	
Total Area	

Scale 40 Chains to an inch

Mean Magnetic Declination
T 56 N R80 W.
T 55 N R80 W.

Latitude 44°47' N
Longitude 106°25' W.

Surveys Designated	By Whom Surveyed	Group No.	Group Date	Amount of Surveys Mls.	chs.	lks.	When Surveyed Begun	Completed
Resurvey Subdivisions	Gonin and Adams	29	March 27, 1915	59	31	03	June 1, 1917	June 18, 1917
Connections	" " "	"	" " "	1	15	75	June 1, 1917	June 18 1917
Segregated Tract	Albert B. Rich	"	" " "	3	79	46	Nov. 22, 1918	Nov. 22, 1918
1 Resurvey 14th Standard Parallel N.	Gonin and Adams	"	" " "	5	79	58	June 2, 1917	June 14, 1917
10th Guide Meridian W.	" " "	"	" " "	5	58	12	June 6, 1917	June 16, 1917
West Boundary	" " "	"	" " "	5	79	63	June 1, 1917	June 16, 1917
South Boundary	" " "	"	" " "	5	79	18	Nov. 2, 1916	Nov. 21, 1917

Resurvey
The above map of Township No. 56 North Range No. 81 West of the Sixth Principal Meridian Wyoming is strictly conformable to the field notes of the survey thereof on file in this office, which have been examined and approved

U. S. Surveyor General's Office.
Cheyenne, Wyoming February 19, 1919

Charles L Deeker
Surveyor General.

A.L.R.

650-a

56 - 81

Click Here for Field Notes

Accession no. 872

(12)

17

TOWNSHIP No. 56 NORTH, RANGE No. 81 WEST of the 6th Principal MERIDIAN.

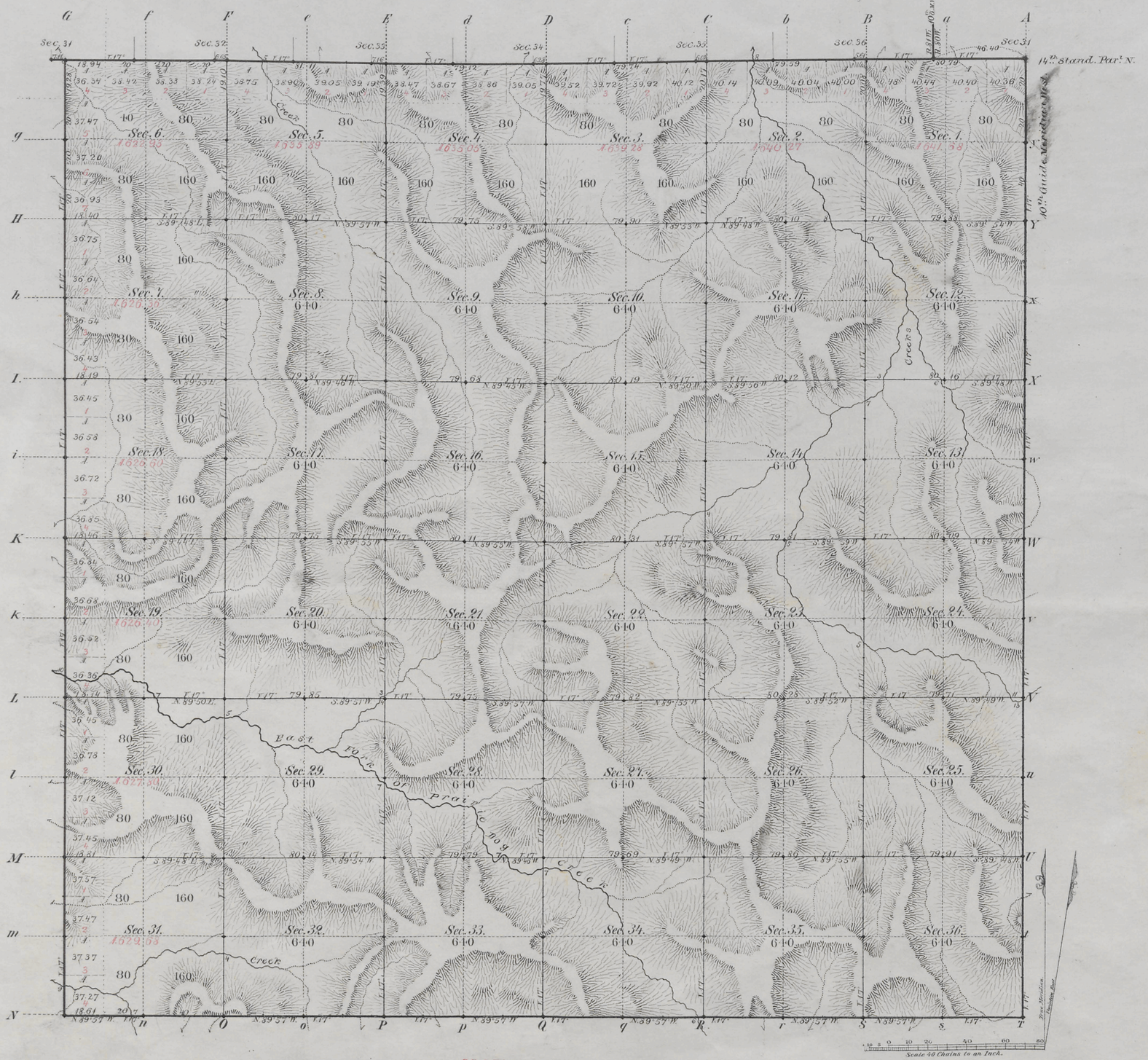

Total number of Acres. 22,951.94

Surveys Designated	By Whom Surveyed	Date of Contract	Amount of Surveys Mcs	Chs	Lks	When Surveyed	Magnetic Declination
S. & W. Township lines	Ed. F. Stahle	Septemb. 21, 1880	11	77	89	July 26, 1881	17° East
Subdivisions	" " "	" " "	59	69	12	August 3, 1881	17° "
Connections	" " "	" " "		37	12	" " "	
10th Guide M. W.	" " "	" " "	6	00	00	June 13, 1881	
14th Stand. Par. N	" " "	" " "	5	79	29	" " 18, "	

The above Map of Township No. 56 North of Range No. 81 West of the Sixth Principal Meridian Wyoming Territory is strictly conformable to the field notes of the survey thereof on file in this Office, which have been examined and approved

Surveyor General's Office,
Cheyenne Wyoming
December 9th 1881.

Edw. C. David
Sur. Genl.

A. Gast & Co., St. Louis, Mo.

650

56 - 81

Click Here for Field Notes

(12) 881

25

EXTERIOR LINES.

Scale, 3 miles to an inch. Magnetic var. East.



10th Guide M.W.

T.57N.

14th Stand. Par.l N.

T.56N.

T.55N.

R.84W. R.83W. R.82W. R.81W.

Surveys Designated	By whom surveyed	Date of Contract	Amount of Surveys			When Surveyed
			mls.	chs.	lks	
Exterior lines	Ed. F. Stahle	September 21, 1880	77	75	00	July 26, 1881
Connections	" " "	" " "		45	79	" "

I hereby certify that the above diagram of the Exterior lines of Tps 55 N, R. 81 to 82 W, — T. 56 N, Rgs. 81 to 84 W inclusive, T. 57 N, R. 83 W. of the 6th Principal Meridian, Wyoming Territory is strictly conformable to the field notes of the Survey thereof on file in this Office, which have been examined and approved.

Surveyor General's Office,
Cheyenne, Wyo. Dec. 9th 1881.

Edw. C. David
Surveyor General.

658

Indexed (12) 864

Click Here for Field Notes

12

10TH. GUIDE MERIDIAN WEST.

from the 13th to the 14th Stand. Par. North, betw. Ranges 30 & 31 W. of the 6th Principal Meridian, Wyoming Terr.



Scale, 40 chains to an inch.

Magnetic variat. East.

Surveys Designated	By whom surveyed	Date of Contract	Amount of Surveys mls.	chs.	lks.	When surveyed
10th Guide Merdn West	Edn F Stahle	September 21, 1880	24	80	00	June 13, 1881, and October 12, 1880.

I hereby certify that the above diagram of the 10th Guide Meridian West, from the 13th to the 14th Stand. Par. North, between Ranges 30 & 31 W. of the 6th Principal Meridian, Wyom. Terr. is strictly conformable to the field notes of the survey thereof on file in this Office, which have been examined and approved.

Surveyor General's Office,
Cheyenne, Wyo. Oct. 22nd 1881

Edw. C. David
Surveyor General

645