Click Here for Field Notes

Acces. 6193

ORIGINAL

TOWNSHIP No. 56 NORTH, RANGE No. 87 WEST OF THE SIXTH PRINCIPAL MERIDIAN, WYOMING

DEPENDENT RESURVEY OF EAST HALF AND INDEPENDENT RESURVEY WITH TRACT SEGREGATIONS OF WEST HALF

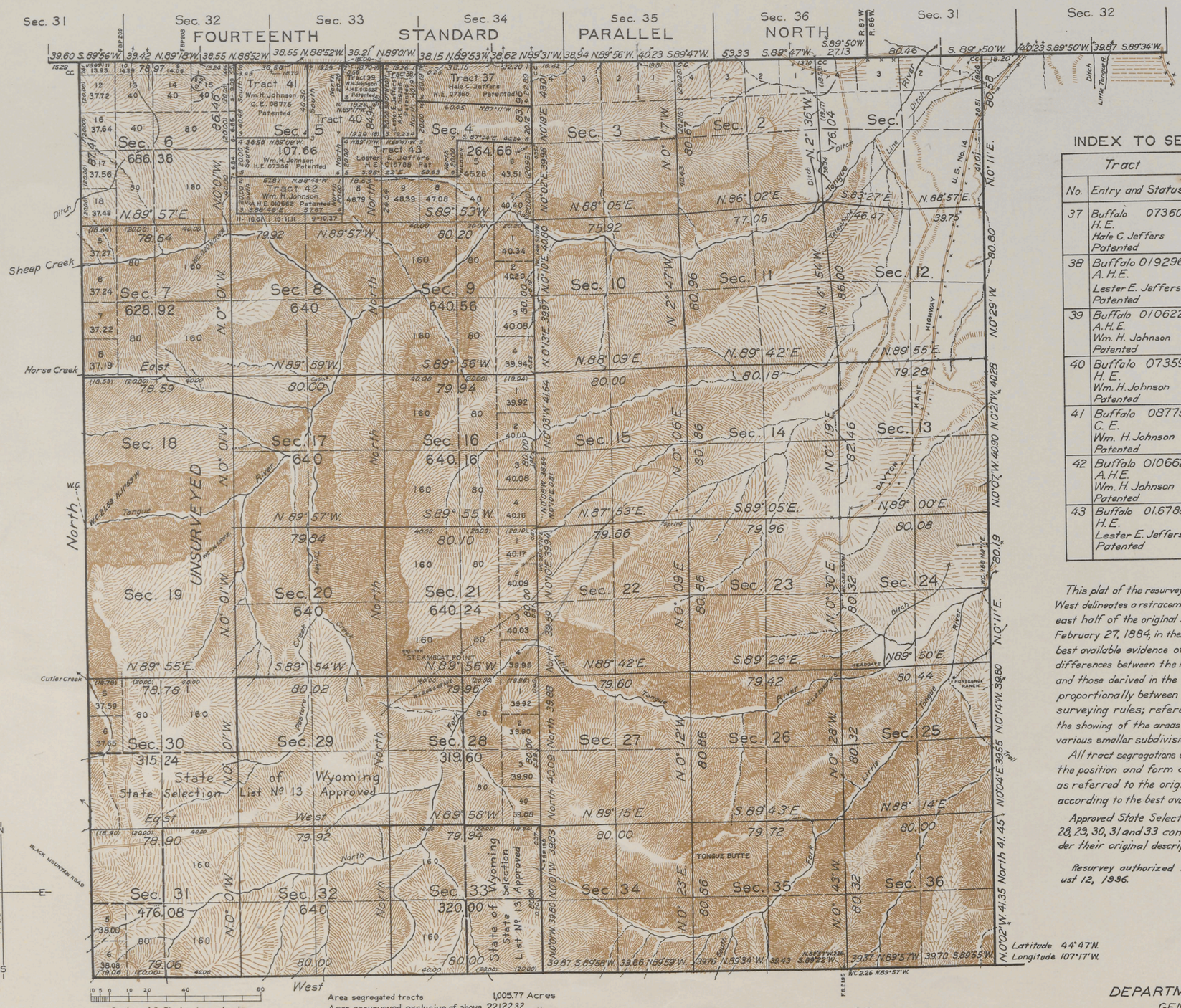

Area segregated tracts 1,005.77 Acres
Area resurveyed exclusive of above 22,122.32 ,,
Total area resurveyed 23,128.09 ,,

INDEX TO SEGREGATED TRACTS

Tract		Original Survey			
No.	Entry and Status	T.	R.	Sec.	Subdivisions
37	Buffalo 07360 H.E. Hale C. Jeffers Patented	56	87	4	Lots 1, 2 and 3
38	Buffalo 019296 A.H.E. Lester E. Jeffers Patented	56	87	4	Lot 4 and SW¼NW¼
39	Buffalo 010622 A.H.E. Wm. H. Johnson Patented	56	87	5	Lot 1
40	Buffalo 07359 H.E. Wm. H. Johnson Patented	56	87	5	Lot 2, S½NE¼, NE¼SE¼, N½SW¼
41	Buffalo 08775 C.E. Wm. H. Johnson Patented	56	87	5	Lots 3 and 4, S½NW¼
42	Buffalo 010662 A.H.E. Wm. H. Johnson Patented	56	87	5	S½SW¼, SW¼SE¼,
43	Buffalo 01.6788 H.E. Lester E. Jeffers Patented	56	87	4 4 5	S½NE¼, SE¼NW¼ N½SW¼ NE¼SE¼

This plat of the resurvey of Township No. 56 North, Range No. 87 West delineates a retracement and reestablishment of the lines of the east half of the original survey as shown upon the plat approved February 27, 1884, in their true original position according to the best available evidence of the position of the original corners; all differences between the measurements shown on the original plat and those derived in the retracement have been distributed proportionally between accepted corners in accordance with surveying rules; reference will be made to the original plat for the showing of the areas and more detailed descriptions of the various smaller subdivisions.

All tract segregations shown in the west half of this plat represent the position and form of said tracts under the original description as referred to the original survey, located as such on the ground according to the best available evidence of their true position.

Approved State Selections – List No 13 as outlined in Secs. 28, 29, 30, 31 and 33 conform to the lines of the resurvey under their original descriptions.

Resurvey authorized by Commissioner's letter "E" dated August 12, 1936.

LINES DESIGNATED	BY WHOM SURVEYED	GROUP No.	GROUP DATE	MILEAGE MLS.	MILEAGE CHS.	WHEN SURVEYED BEGUN	WHEN SURVEYED COMPLETED
Exterior	Marvin J. Lytle	147	April 23, 1937	25	27.42	May 26, 1937	Sept. 16, 1937
Subdivisional	Otis Gaylord	,,	,,	59	18.38	,,	,,
Segregated Tract	David B. Hilton	,,	,,	8	12.73	,,	,,
Connecting		,,	,,	1	54.73	,,	,,

Office of Supervisor of Surveys
Denver, Colorado, Dec. 13, 1938

The above plat of Township No. 56 North, Range No. 87 West of the Sixth Principal Meridian, Wyoming, is strictly conformable to the field notes of the resurvey thereof which have been examined and approved

Supervisor of Surveys

UNITED STATES
DEPARTMENT OF THE INTERIOR
GENERAL LAND OFFICE
Washington, D.C., April 10, 1939

The resurvey represented by this plat having been correctly executed in accordance with the requirements of law and the regulations of this office is hereby accepted

Antoinette Funk
Assistant Commissioner

A.M.T.

2046-B

Trans to Buffalo Ltd.
May 28, 1940

56-87

RECEIVED S. G. O.
AUG 11 1903
CHEYENNE, WYO.

26

10-A

3293

Township No. 56 North Range No. 87 West of the 6th. Principal Meridian, Wyoming.

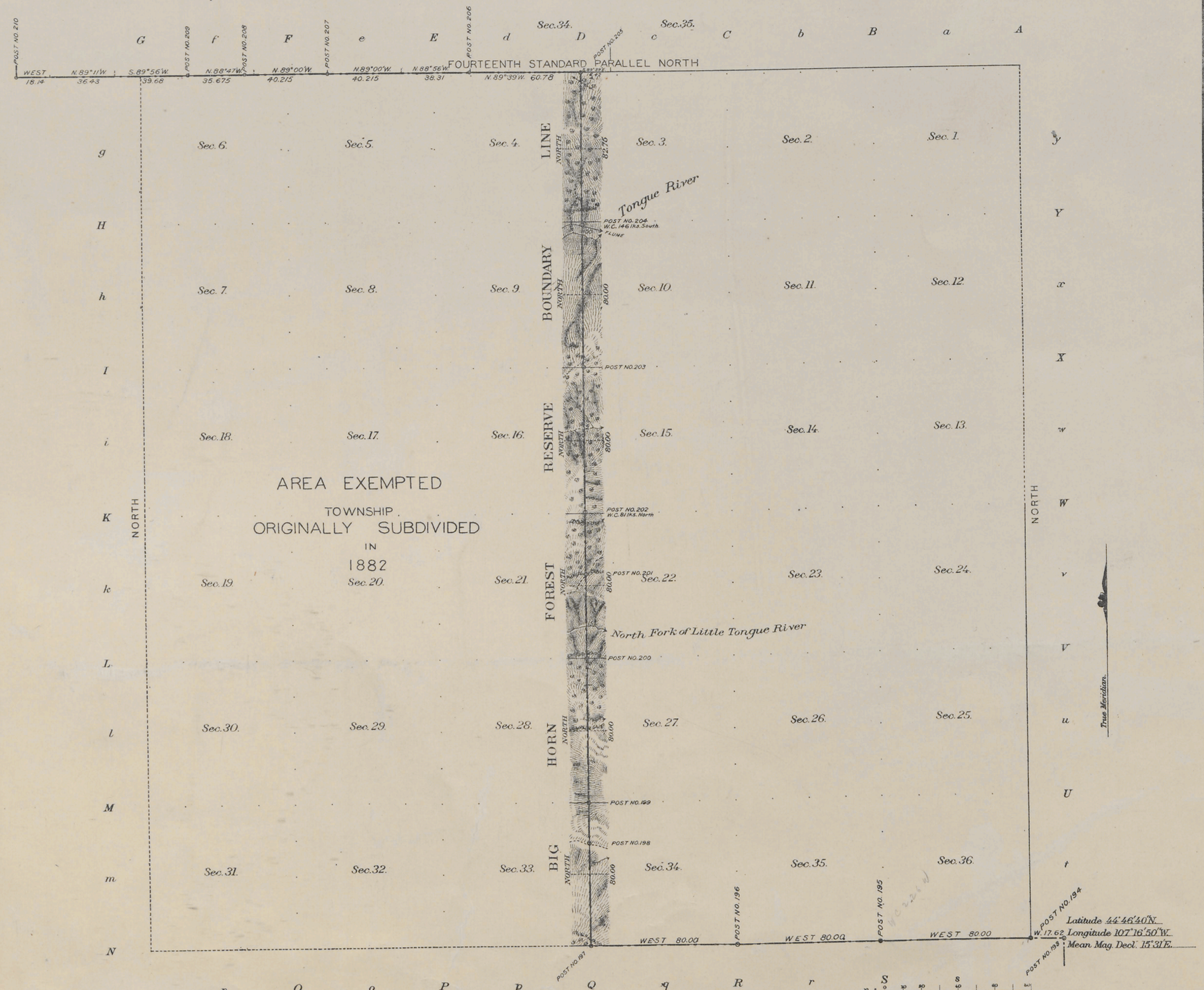

Total number of Acres _____

Surveys Designated	By Whom Surveyed	Amount of Surveys M.	Ch.s	Lk.s	When Surveyed
Township lines Subdivisions	W. H. Thorn	6	2	75	July 28 – Aug. 1, 1902

The above Map, of Township No. 56 North, of Range No. 87 West of the 6th. Principal Meridian, Wyoming, is strictly conformable to the field notes of the survey thereof on file in this Office, which have been examined and approved.

U. S. Geological Survey
Washington D. C.
MAY 12 1903

Chas. D. Walcott
Director.

2046 A.

56-87

(26)

Click Here for Field Notes

10

3292

TOWNSHIP No. 56 NORTH RANGE No. 87 WEST of the 6th Principal MERIDIAN.



Total number of Acres. 22,985.13

Surveys Designated	By Whom Surveyed	Date of Contract	Amount of Surveys Mls	Chs	Lks	When Surveyed	Magnetic Declination
E. S. & W. Township lines	Ed. F. Stahle	Sept. 21, 1880	17	78	59	Novbr. & Decb. 30, 1881, Jany. 7, 1882	17° 35' East
Subdivisions	" "	" "	59	74	02	Feb 2-7, 1882	17° 32 " "
Connections	" "	" "	1	17	58	" "	
14th Stand. Prl. N.	" "	" "	6	01	7	Oct. 14 & Decb. 31, 1881	

The above Map of Township No. 56 North Range No. 87 West of the Sixth Principal Meridian Wyoming Territory is strictly conformable to the field notes of the survey thereof on file in this Office, which have been examined and approved

Surveyor General's Office,
Cheyenne, Wyoming
February 27th 1884

Edw. C. Davis
Sur. Genl.

A. Gast & Co., St. Louis, Mo.

2046
046

56-87

2957

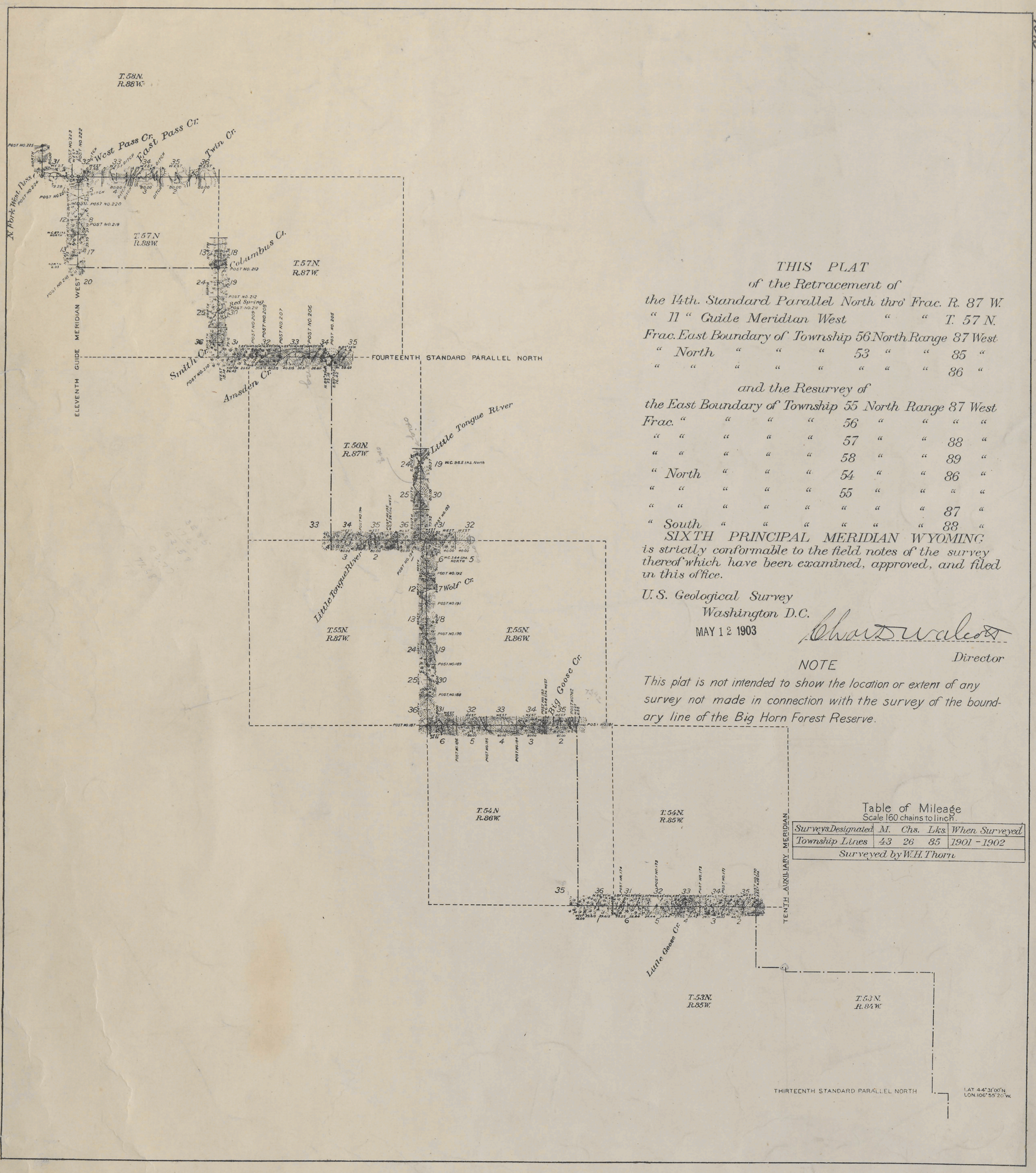

THIS PLAT
of the Retracement of
the 14th. Standard Parallel North thro' Frac. R. 87 W.
" 11 " Guide Meridian West " " T. 57 N.
Frac. East Boundary of Township 56 North Range 87 West
" North " " " 53 " " 85 "
" " " " " " " " 86 "

and the Resurvey of
the East Boundary of Township 55 North Range 87 West
Frac. " " " " 56 " " " "
" " " " " 57 " " 88 "
" " " " " 58 " " 89 "
" North " " " 54 " " 86 "
" " " " " 55 " " " "
" " " " " " " " 87 "
" South " " " " " " 88 "

SIXTH PRINCIPAL MERIDIAN WYOMING
is strictly conformable to the field notes of the survey thereof which have been examined, approved, and filed in this office.

U.S. Geological Survey
Washington D.C.
MAY 12 1903

Director

NOTE

This plat is not intended to show the location or extent of any survey not made in connection with the survey of the boundary line of the Big Horn Forest Reserve.

Table of Mileage
Scale 160 chains to inch.

Surveys Designated	M.	Chs.	Lks.	When Surveyed
Township Lines	43	26	85	1901 - 1902
Surveyed by W.H. Thorn				

RECEIVED S. G. O.
AUG 11 1903
CHEYENNE, WYO.

2956

Click Here for Field Notes

49118

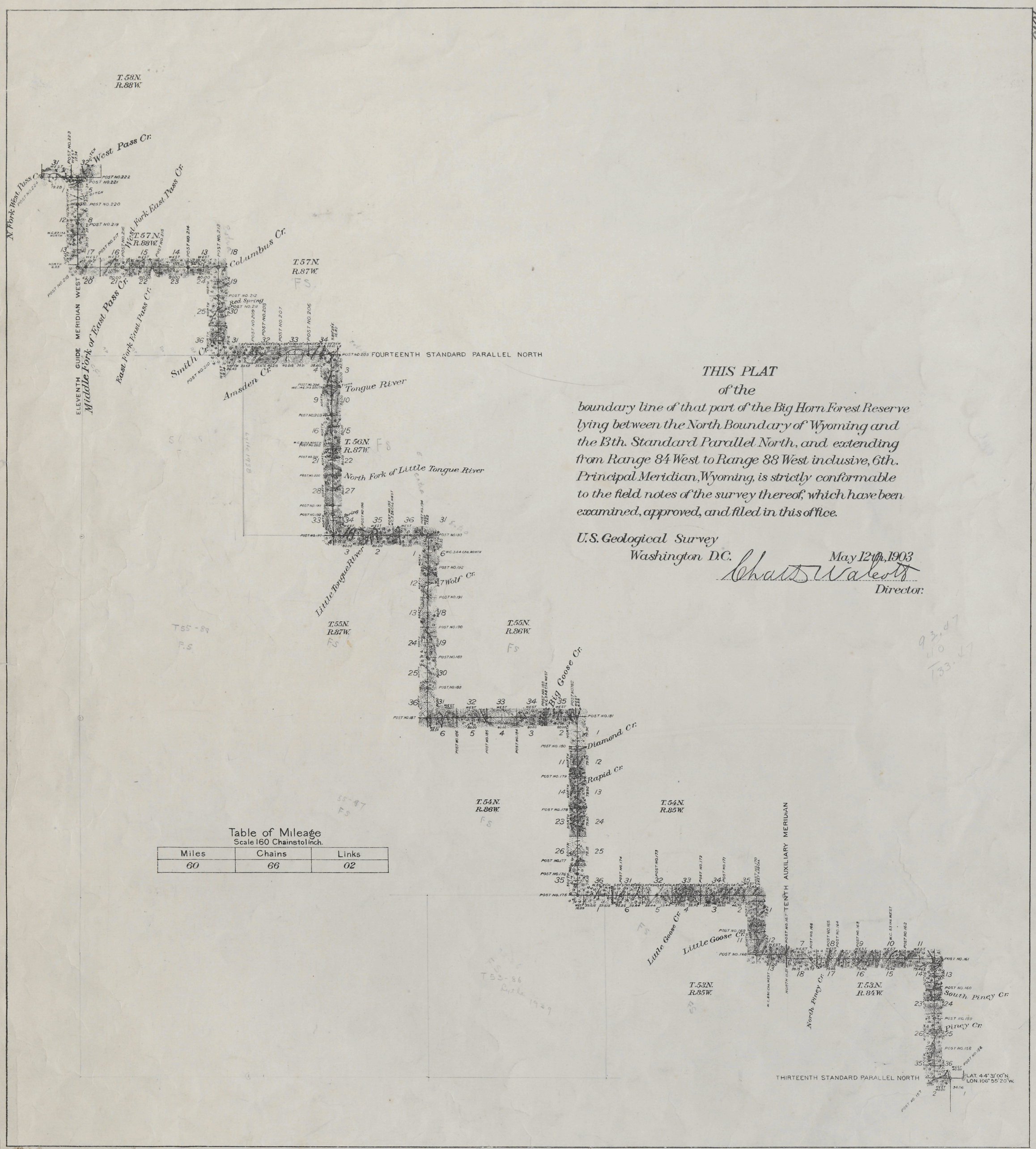

THIS PLAT
of the
boundary line of that part of the Big Horn Forest Reserve lying between the North Boundary of Wyoming and the 13th. Standard Parallel North, and extending from Range 84 West to Range 88 West inclusive, 6th. Principal Meridian, Wyoming, is strictly conformable to the field notes of the survey thereof, which have been examined, approved, and filed in this office.

U.S. Geological Survey
Washington D.C. May 12th, 1903
Chas D Walcott
Director.

Table of Mileage
Scale 160 Chains to 1 inch.

Miles	Chains	Links
60	66	02

RECEIVED S. G. O.
AUG 11 1903
CHEYENNE, WYO.

Click Here for Field Notes

(25)

3259

Indexes

88

EXTERIOR LINES

Magnetic Variation East. Scale 3 miles to 1 inch

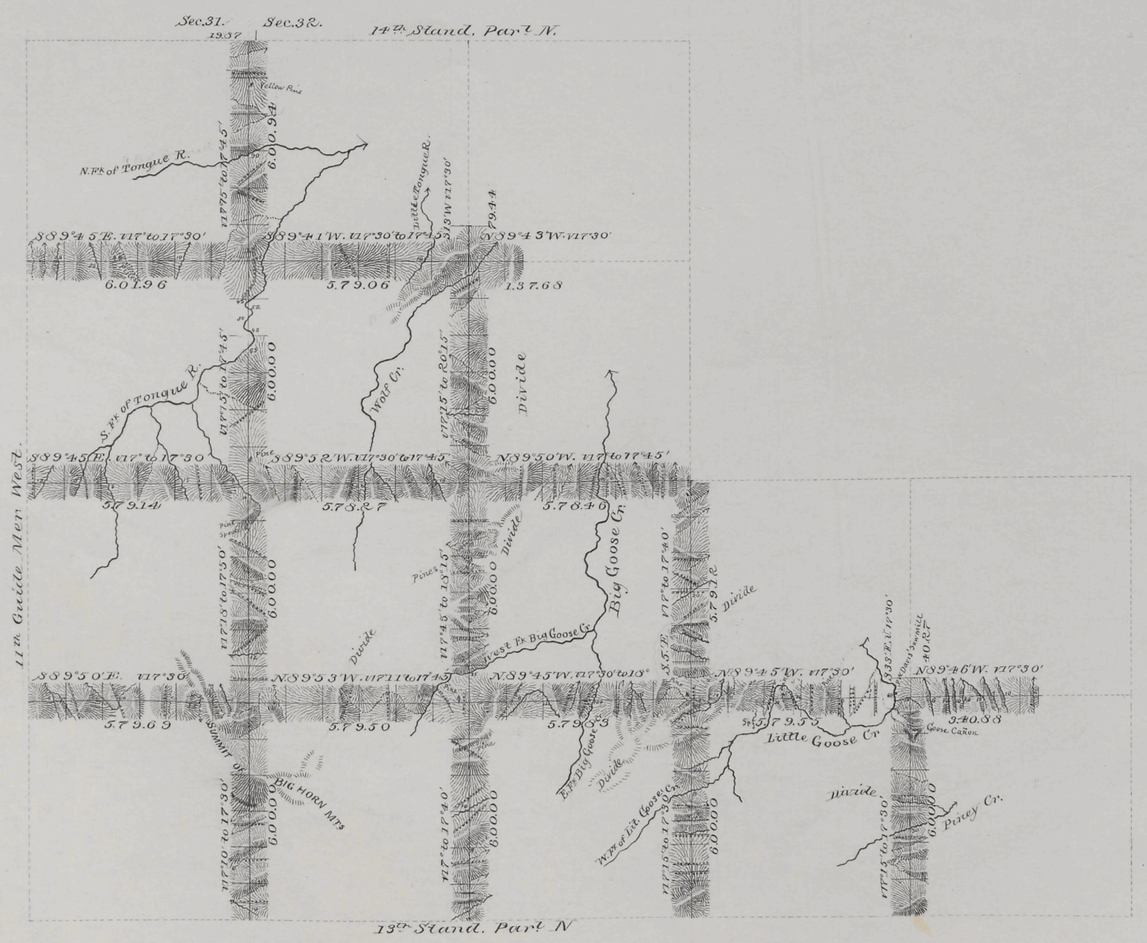

T. 56 N.

T. 55 N.

T. 54 N.

T. 53 N.

R. 88 W. R. 87 W. R. 86 W. R. 85 W. R. 84 W.

Surveys Designated	By Whom Surveyed	Date of Contract	Amount of Surveys Mls	Chs	Lks	When Surveyed
Exterior lines	Ed. F. Stahle	Sept 21 1880	120	33	79	Dec 23d 1881 to October 23d 1883
Connections	" "	" " "		19	87	" " "

I hereby certify that the above diagram of the Exterior lines of Tp's 53 & 54 N. R's 85 & 86 W. and Tp's 53, 54, 55 & 56 N. R's 87 & 88 W. of the 6th P.M. Wyo. Ter. is strictly conformable to the field notes of the survey thereof on file in this Office which have been examined and approved.

Surveyor General's Office
Cheyenne Wyoming
February 27th 1884

Edw. C. David
Surr. Genl.

2025