Click Here for Field Notes

3306

TOWNSHIP No. 56 NORTH. RANGE No. 88 WEST of the 6TH Principal MERIDIAN.



Total number of Acres. 23,185.28

Surveys Designated	By Whom Surveyed	Date of Contract	Amount of Surveys Mls	Chs	Lks	When Surveyed	Magnetic Declination
E. & S. Township lines	Ed. L. Stahle	Sept. 21, 1880	12	02	90	Jany. 7, 1882, Oct. 13, 1883	17° 15' East
Subdivisions	" "	" "	60	15	91	Octob. 12–16, 1883	17° 15' " "
Connections	" "	" "	1	13	86	" "	
11th Guide M. W.	" "	" "	5	79	38	Octob. 11, 1883	
14th Stand. P. N.	" "	" "	6	04	59	Jany. 2, 1883	

The above Map of Township No. 56 North Range No. 88 West of the Sixth Principal Meridian Wyoming Territory is strictly conformable to the field notes of the survey thereof on file in this Office, which have been examined and approved.

Surveyor General's Office,
Cheyenne Wyoming
February 27th 1884

Edw. C. Davis
Sur. Genl.

2054

A. Gast & Co., St. Louis, Mo.

56 - 88

34
Reduced

4781

73

TOWNSHIP EXTERIORS

Scale 1 inch to 160 chains

Table of mileage

Lines Designated	Amount Mls.	Chs.	Lks.	When surveyed
Standard lines	22	76	93	July 2-12, 1895
Township lines	50	26	86	July 16-Aug. 23, "
Connection lines	1	3	75	" " "
Resurveys	17	24	72	July 21-Aug. 22, "
Retracings	46	3	85	July 19, 1895 - Sept. 23, 1900

This Plat
of the
Retracing of the 11th. Guide Meridian W.;
through Tps. 55 and 56 N.;
11th. Auxiliary Guide Meridian W.,
through Tps. 53, 54 and 55 N.;
South boundary T. 55 N., R. 90 W.,
" " T. 55 N., R. 91 W.,
" " T. 54 N., R. 91 W.,
East " Tps. 53 and 54 N., R. 92 W.;
Resurvey of the South boundary
T. 55 N., R. 89 W.
South and North boundaries
T. 54 N., R. 92 W.;
Survey of the West and North
boundaries T. 55 N., R. 89 W.,
West boundary T. 56 N., R. 89 W.,
West and North boundaries T. 55 N., R. 90 W.,
" " " " T. 55 N., R. 91 W.,
West boundary T. 56 N., R. 90 W.,
" " T. 56 N., R. 91 W.,
North " T. 55 N., R. 92 W. and the
14th. Standard Parallel N.,
through Rgs. 89, 90, 91 and 92
West of the 6th. Principal Meridian,
Wyoming,
is strictly conformable to the field notes
of the survey thereof
by
Meyer and Stahle U. S. Dpty. Surveyors
under their
Contract No. 257,
dated, March 20, 1895,
which have been examined, approved
and filed in this office.
U. S. Surveyor General's Office,
Cheyenne Wyoming,
November 13, 1896.

John Charles Thomason
U. S. Surv'r Gen'l.

This Map is corrected in conformity with letter "E"
dated January 21, 1899, and the field notes of the
correction survey thereof on file in this office,
which have been examined and approved.
Surveyor General's Office,
Cheyenne, Wyoming,
April 6, 1901

Stephen P. Hanson
U. S. Sur'r Gen'l.

2852

F.A.O.

FHA. Corr.

Filed MAR 8 1902
Survey accepted by the Hon.
Commissioner in his letter
E dated Oct. 26. 1901.

(25)

3259

Click Here for Field Notes

88

EXTERIOR LINES

Magnetic Variation East. Scale 3 miles to 1 inch

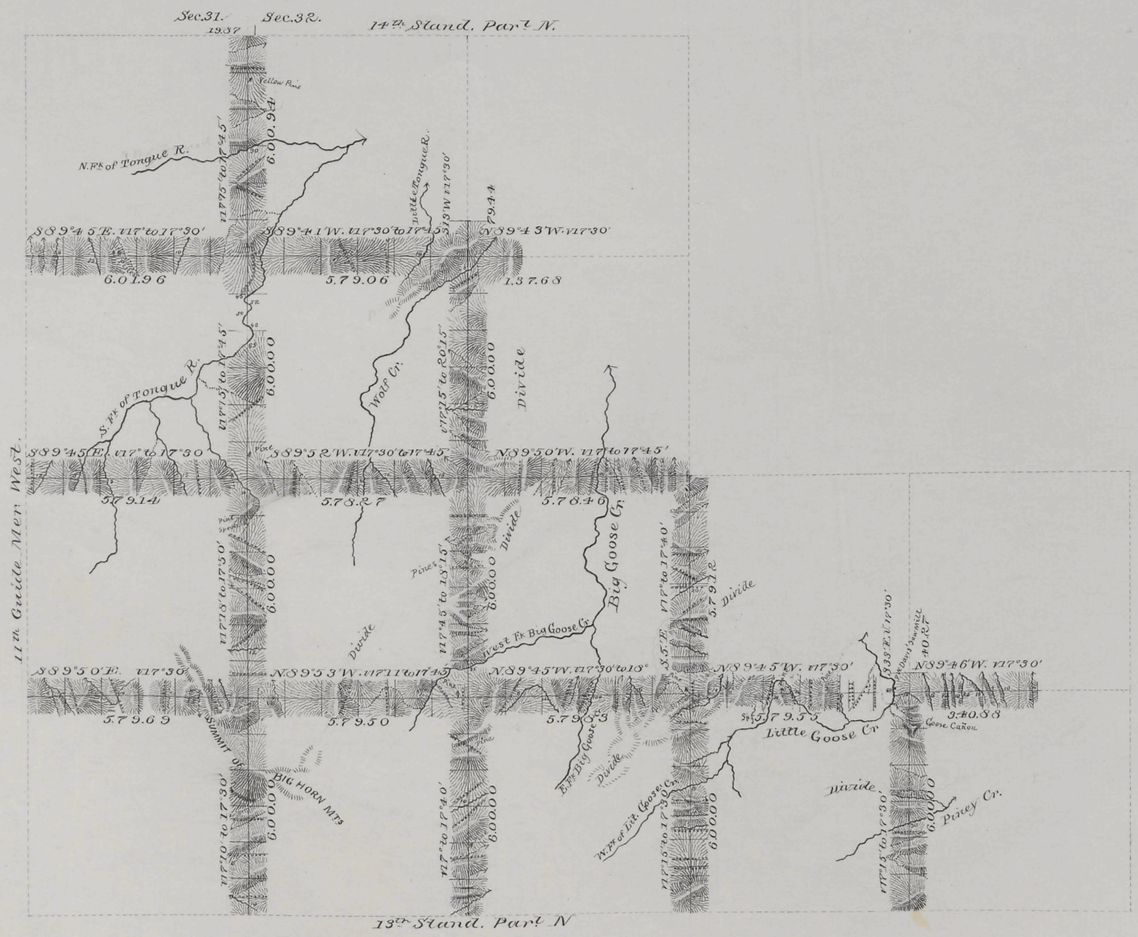

T. 56 N.

T. 55 N.

T. 54 N.

T. 53 N.

R. 88 W. R. 87 W. R. 86 W. R. 85 W. R. 84 W.

Surveys Designated	By Whom Surveyed	Date of Contract	Amount of Surveys Mls	Chs	Lks	When Surveyed
Exterior lines	Ed. F. Stahle	Sept 21 1880	720	33	79	Dec 23d 1881 to October 23d 1883
Connections	" "	" " "		19	87	" " "

I hereby certify that the above diagram of the Exterior lines of Tp's 53 & 54 N. R's 85 & 86 W. and Tp's 53, 54, 55 & 56 N. R's 87 & 88 W. of the 6th P.M. Wyo. Ter. is strictly conformable to the field notes of the survey thereof on file in this Office which have been examined and approved.

Surveyor Generals Office
Cheyenne Wyoming
February 27th 1884

Edw. C. Dunn Surv. Gen.

2025

(26)

3312

Click Here for Field Notes

15

11th GUIDE MERIDIAN WEST.

In Tps 53.54.55 & 56 N. between R's 88 & 89 W. of the 6th P.M. Wyoming Territory

Scale 40 chs. to 1 inch. Magnetic Var. E.



Surveys Designated	By Whom Surveyed	Date of Contract	Amount of Surveys			When Surveyed.
			mls	chs	lks	
11th Guide Mer.n W.	Ed. F. Stahle	Sep. 21st 1880	23	79	38	Oct. 8-11 1883
Connections	" "	" "		15	54	" "

I hereby certify that the above diagram of the 11th Guide Meridian West in Tps 53, 54, 55 & 56 N. between R's 88 & 89 W. of the 6th P.M. Wyo. Ter. is strictly conformable to the field notes of the survey thereof on file in this office, which have been examined and approved.

Surveyor General's Office,
Cheyenne Wyoming February 27th 1884 } Edw. C. David Surveyor General.

2056