Accession no. 2568

Click Here for Field Notes

(4-675a)

Click Here for Exterior Notes

ORIGINAL

Accepted February 4, 1924

Resurvey Township No. 57 North, Range No. 78 West of the Sixth Principal Meridian, Wyoming

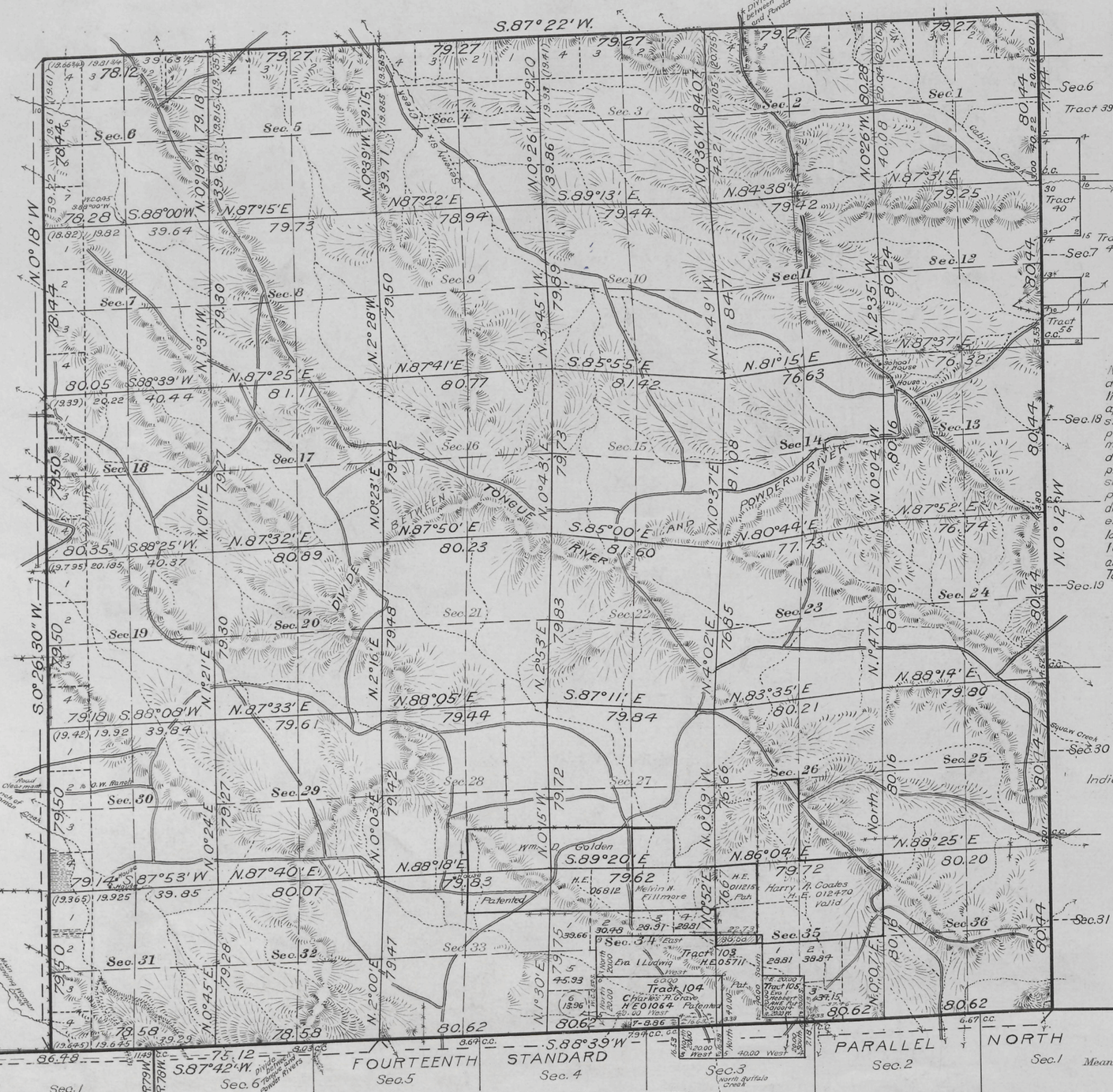

INDEX TO SEGREGATED TRACTS IN T. 57 N., R. 78 W.						
Re-survey	Original Survey					
TRACT No.	Sec	Subdivisions	Entry Kind	Entry Number	Status in Land Office	Entryman
103	34	S²N², E²SE				
	35	SW⁴SW⁴	HE	05711	Patented	Eva I. Ludwig
104	34	N²SW⁴, W²SE⁴	HE	01064	"	Charles A. Grave
105	35	NW⁴SW⁴	AHE	010014	"	Eva I. Hebbert

Statement of Conflicts

Area of conflict of Tract 103 with SW⁴NW⁴ Sec. 35 H.E. 011215 Melvin N. Fillmore	8.62 A.
Area of conflict of Tract 103 with SE⁴NW⁴ Sec. 35 H.E. 012470 Harry A. Coates	1.04 "
Area of Tract 103 exclusive of conflicts with SW⁴NW⁴ and SE⁴NW⁴ Sec. 35	270.34 "
Area of HE 011215 Melvin N. Fillmore exclusive of conflict with Tract 103	191.38 "
Area of HE 012470 Harry A. Coates exclusive of conflict with Tract 103	318.96 "

This map of the resurvey of Township No. 57 North, Range No. 78 West of the Sixth Principal Meridian, Wyoming delineates a retracement and reestablishment of the lines of the original survey as shown upon the plat approved November 1, 1883 in their true original position according to the best available evidence of the position of the original corners; all differences between the measurements shown on the original plat and those derived in the retracement have been distributed proportionally between accepted corners in accordance with surveying rules; reference will be made to the original plat for the showing of the areas and more detailed descriptions of the various smaller subdivisions except in the case of legal subdivisions of public lands made fractional by the segregation of Tract 105 and the invasion of Segregated Tracts 103 and 104 created in the approved resurvey of Township No. 56 North, Range No. 78 West

Indications of coal throughout the township

Areas in Acres	
Public Land	
Indian Reservation	
Indian Allotments	
Mineral Claims	
Water Surface	
Total Area	

Scale 40 Chains to an inch

Mean Magnetic Declination

Latitude 44°52'N

Longitude 106°10'30" W.

Surveys Designated	By Whom Surveyed	Group No.	Group Date	Amount of Surveys Mls.	chs.	lks.	When Surveyed Begun	Completed
Resurvey Subdivisions	Mark D. King	52	Jan. 19, 1920	59	56	96	July 15, 1921	Aug. 5, 1921
Connections	" " "	"	" " "		22	73	" "	" " "
Segregated Tract No. 105	" " "	"	" " "	1	00	00	" "	" " "
Resurvey North Boundary	" " "	"	" " "	5	74	47	July 22, 1921	July 22, 1921
Resurvey East Boundary	Mark M. Kelley	27	Sept. 10, 1914	6	02	64	July 17, 1915	July 30, 1915
Resurvey 14th St. Par. N.	" " "	"	" " "	5	79	64	Nov. 24, 1915	Nov. 17, 1917
Resurvey West Boundary	" " "	"	June 29, 1915 July 24, 1917	1	76	88	Nov. 2, 1915	Nov. 2, 1915
Resurvey West Boundary	W. H. Clark	"	Jan. 14, 1918	3	78	00	June 30, 1918	July 2, 1918
Segregated Tracts	Clark and Adams	"	May 20, 1918					

The above map of Resurvey of Township No. 57 North Range No. 78 West of the Sixth Principal Meridian Wyoming is strictly conformable to the field notes of the resurvey thereof on file in this office, which have been examined and approved.

U. S. Surveyor General's Office.

Cheyenne, Wyoming, October 19, 1923

Clyde W. Athuly

Surveyor General.

A.L.R.

AMT

1787-A

57-78

Trans. to Buffalo March 18, 1924

(23)

Click Here for Field Notes

52

2567

TOWNSHIP No. 57 NORTH, RANGE No. 78 WEST of the 6TH Principal MERIDIAN.



Total number of Acres. 23000.64

Surveys Designated	By Whom Surveyed	Date of Contract	Amount of Surveys Mls	Chs	Lks	When Surveyed	Magnetic Declination
E. W. & N. Township lines	Edw. F. Stahle	Apl. 21, 1880	17	78	84	June 6-8, 1883	16° 35' East
Subdivisions	" " "	" " "	59	26	88	June 19-21 1883	16° 45 "
Connections							
14th Stand. P. N.	" " "	" " "	6	00	00	June 4, 1883	

The above Map of Township No. 57 North Range No. 78 West of the Sixth Principal Meridian Wyoming Territory is strictly conformable to the field notes of the survey thereof on file in this Office, which have been examined and approved

Surveyor Generals Office,
Cheyenne Wyoming
November 1st 1883

Edw. C. Darling
Sur. Genl.

A. Gast & Co., St. Louis Mo.

1787

57 - 78

(23) Indexed 2639

Click Here for Field Notes

EXTERIOR LINES.

Scale 3 miles to 1 inch. Magnetic Variation 15.

M O N T A N A.

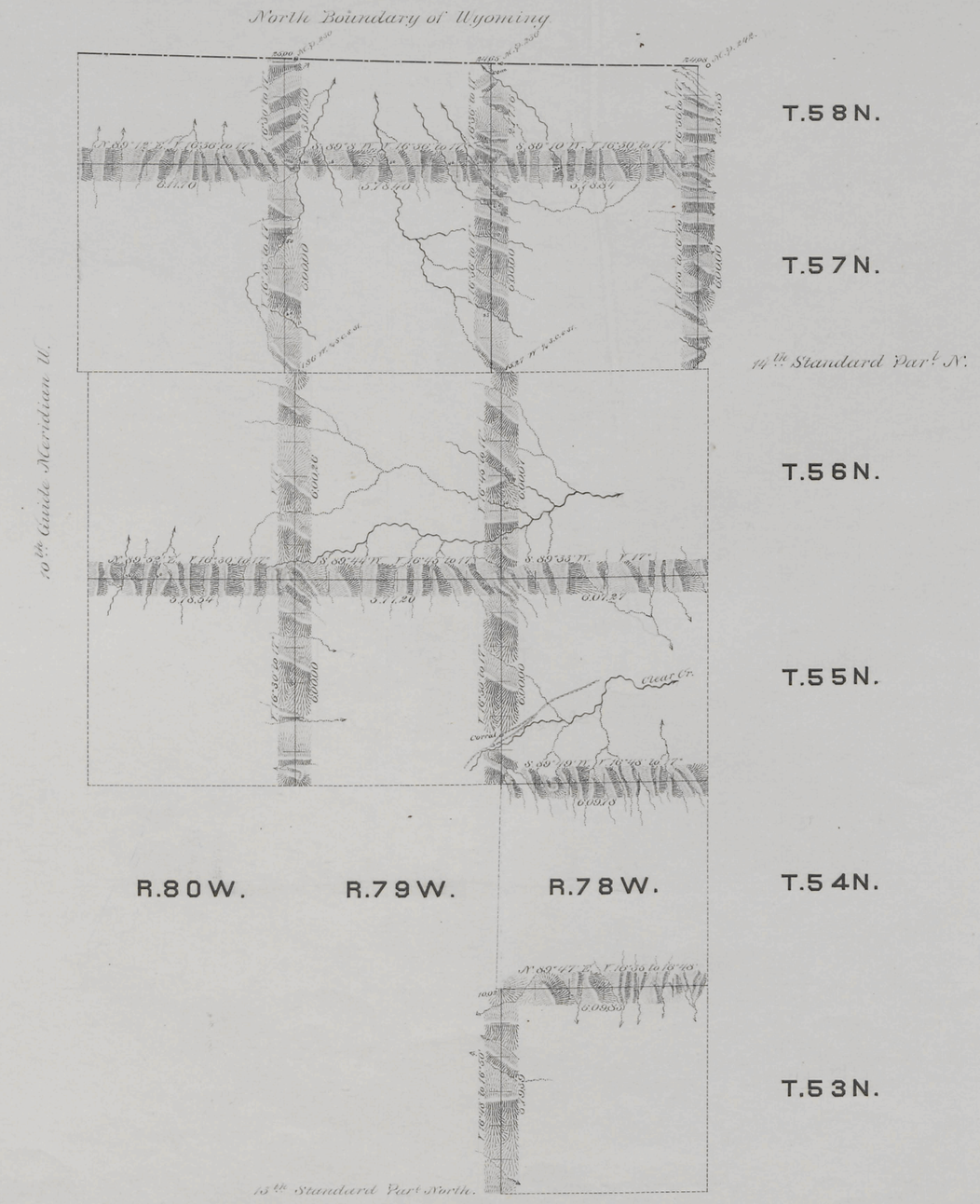

Surveys designated	By whom surveyed	Date of contract.	Amt. of surveys			When surveyed.
			Mls.	Chs.	Lks.	
Exterior lines	Ed. F. Stahle	Sept. 21. 1880	105	23	12	May 24-June 11. 1883.
Connections.	- - -	- - -	1	30	88	- - -

I hereby certify that the above diagram of T. 53 & 54 N. R. 78 W. & T. 55, 56, 57 & 58 N. R. 78, 79, & 80 West of the 6th Principal Meridian Wyoming Territory, is strictly conformable to the field notes of the survey thereof on file in this Office, which have been examined and approved.

Surveyor Generals Office,
Cheyenne Wyo. November 1st 1883.

Edw. C. Dawes
Surveyor General.

1812

(23)

Indexed

2641

Click Here for Field Notes

67

14TH STANDARD PARALLEL NORTH

Along the S. Bdy. of Tp. 57 N. in Rgs. 78, 79 & 80 W of the 6th Principal Mer., Wyo. Ter.

Magn. Var. East *Course N 89° 31' E*

Scale 40 Chs to 1 In.

T. 57 N., R. 80 W.



T. 57 N., R. 79 W.



T. 57 N., R. 78 W.



Surveys Designated	By Whom Surveyed	Date of Contract	Amount of Surveys			When Surveyed
			Mile	Chs	Lks	
14th Stand. Par. N.	Ed. F. Stahle	Septem. 21. 1880	18	13	00	May 31-June 1. '83

The above map of the 14th Standard Parallel North along the South Boundary of Tp. 57 N. in Rgs. 78, 79 & 80 W. of the 6th Principal Meridian, Wyoming Territory, is strictly conformable to the field notes of the survey thereof, on file in this office, which have been examined and approved.

Surveyor Generals Office
Cheyenne, Wyoming
November 1st 1883

Edw. C. David
Sur. Gen.

1814