(28)

Click Here for Field Notes

13

1038

TOWNSHIP No. 57 NORTH, RANGE No. 82 WEST of the 6TH Principal MERIDIAN.

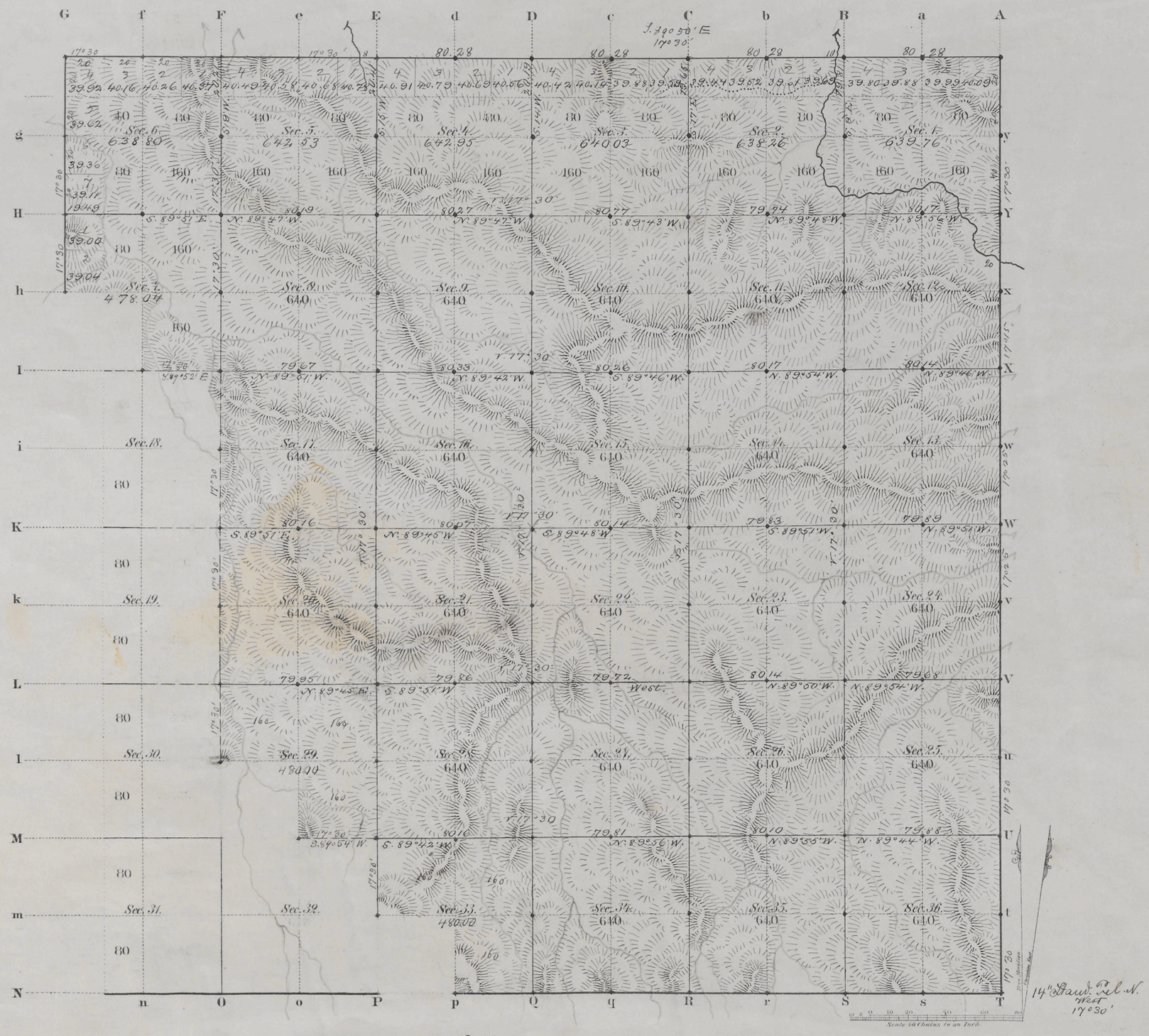

Total number of Acres. 19,360.37

Surveys Designated	By Whom Surveyed	Date of Contract	Amount of Surveys Mls	Chs	Lks	When Surveyed	Magnetic Declination
E.W.& N. Township lines	Ed. L. Stahle	Sept. 21, 1880	13	41	12	Dec. 5, 6, 1883 Ply. 19, Oct. 25, 1881	17° 30' East
Subdivisions	" " "	" " "	50	—	86	Dec. 8-13, 1883	17° 30' "
Connections 14th Stand. T.N.	" " " "	" " "	3	40	00	June 15, 16, 1881	

The above Map of Township No. 57 North of Range No. 82 West of the Sixth Principal Meridian Wyoming Territory is strictly conformable to the field notes of the survey thereof on file in this Office, which have been examined and approved.

Surveyor General's Office,
Cheyenne, Wyoming
April 30th 1884

Edw. C. Davis
Sur. Genl.

A. GAST & CO. ST. LOUIS & N.Y.

729 A

57 - 82

Click Here for Field Notes

(12)

1037

97

TOWNSHIP Nº57 NORTH, RANGE Nº82 WEST of the 6TH Principal MERIDIAN.

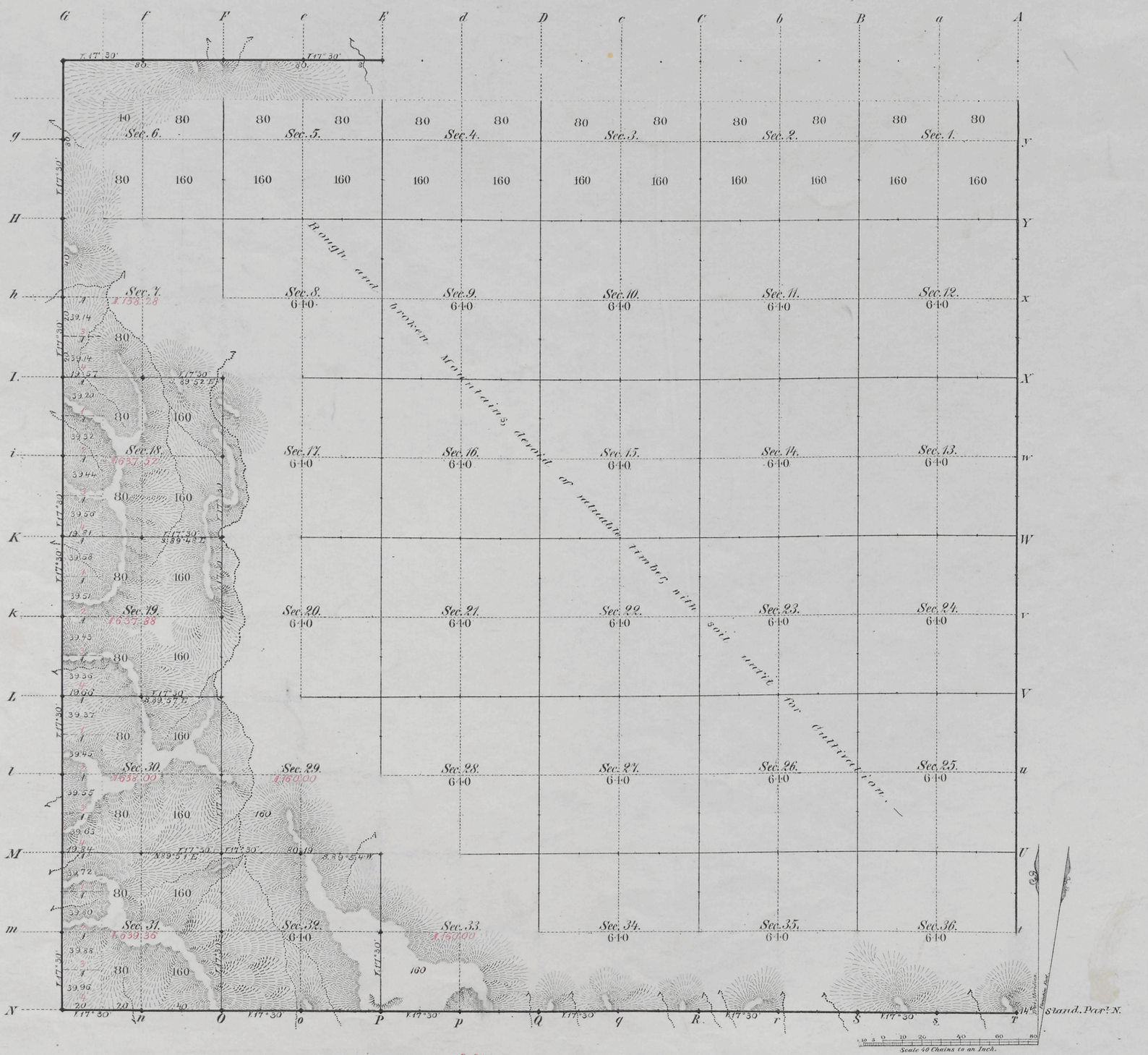

Total number of Acres. 3,671.04

Surveys Designated	By Whom Surveyed	Date of Contract	Amount of Surveys M's	Ch's	Lk's	When Surveyed	Magnetic Declination
W.s Part of N. Township lines	Edw. F. Stahle	Septbr 21 1880	8	0	0	July 19 & Oct 25 1881	17° 30' East
Subdivisions	" " "	" " "	9	79	07	Octob. 26 1881	17° 30' " "
Connections							
14th Stand. P.N.	" " "	" " "	6	0	0	June 15 1881	

The above Map of Township Nº 57 North of Range Nº 82 West of the Sixth Principal Meridian Wyoming Territory is strictly conformable to the field notes of the survey thereof on file in this Office, which have been examined and approved

Surveyor Generals Office,
Cheyenne Wyoming
March 28th 1882

Edw. C. David
Surv. Genl

729

A. Gast & Co., St. Louis, Mo.

57 - 82

(28)

Indian

3815

Click Here for Field Notes

EXTERIOR LINES

Magnetic Variation East *Scale 3 miles to 1 inch.*

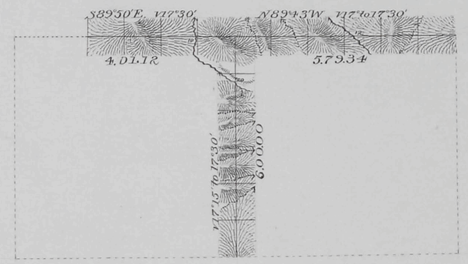

T. 57 N.

R. 82 W. R. 81 W.

Surveys Designated	By Whom Surveyed	Date of Contract	Amount of Surveys Mls Chs Lks	When Surveyed.
Exterior lines	Ed. F. Stahle	Sept 21st 1880	16 00 46	Dec. 5 & 6 1883

I hereby certify that the above diagram of the Exterior lines of Tp's 57 N. Rg's 81 & 82 West of the 6TH P.M. Wyo. Ter. is strictly conformable to the field notes of the survey thereof on file in this office which have been examined and approved.

Surveyor General's Office. Cheyenne Wyoming April 30th 1884

Edwd. C. Davis
Surveyor General.

2233

Click Here for Field Notes

(12) 866

14

14TH. STANDARD PARALLEL NORTH.

between Townships 56 & 57 North, Ranges 81 to 84 West of the 6th Principal Meridian, Wyoming Territory.—
West

T. 57 N. R. 84 W.

T. 57 N. R. 83 W.



T. 57 N. R. 82 W.



T. 57 N. R. 81 W.

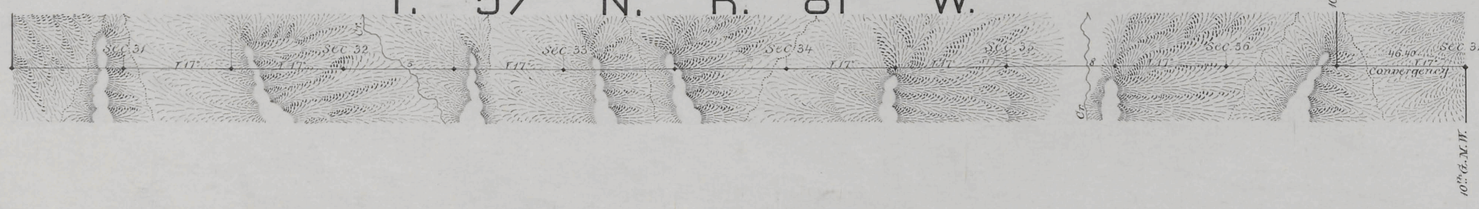

Scale, 40 chains to an inch.

Magnetic variation East.

Surveys Designated	By whom surveyed	Date of Contract	Amount of Surveys			When Surveyed
			mls.	chs.	lks.	
14th Stand. Parallel N.	Ed. F. Stahle	September 24, 1880	24	00	00	June 18, 1881
Convergency	" " "	" " "		46	40	" " "

I hereby certify that the above diagram of the 14th Standard Parallel North, between Townships 56 & 57 North, Ranges 81 to 84 West of the 6th Principal Meridian, Wyoming Territory, is strictly conformable to the field notes of the survey thereof on file in this Office, which have been examined and approved.

Surveyor General's Office,
Cheyenne, Wyo. Oct. 22nd 1881.

Edw. C. David
Surveyor General.

647