Click Here for Field Notes

ORIGINAL

TOWNSHIP 57 NORTH, RANGE 83 WEST, OF THE SIXTH PRINCIPAL MERIDIAN, WYOMING.

DEPENDENT RESURVEY

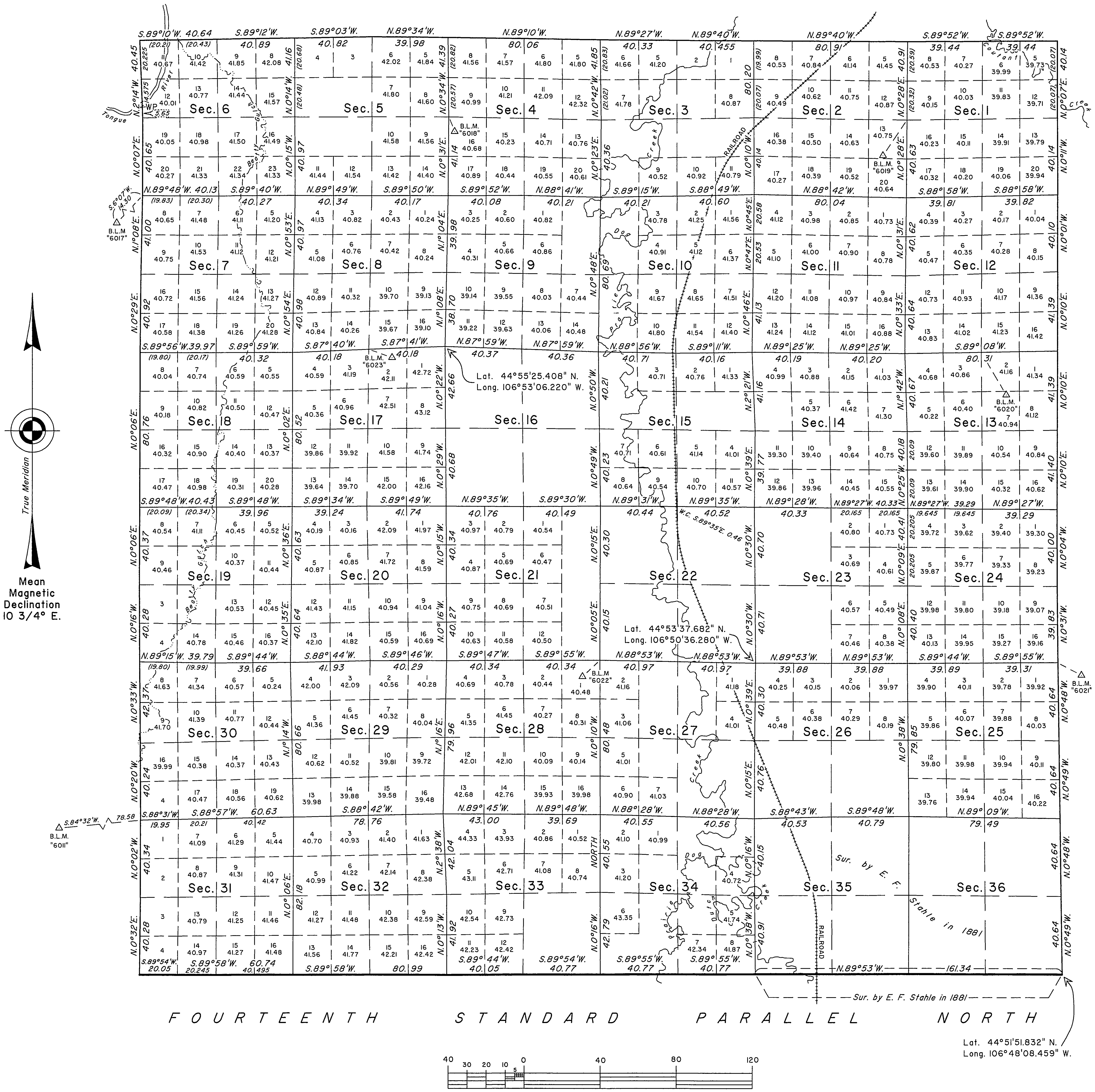

A history of surveys is contained in the field notes.

This plat represents the dependent resurvey of a portion of the Fourteenth Standard Parallel North, through Range 83 West, the east, west and north boundaries, and a portion of the subdivisional lines, designed to restore the corners in their true original locations according to the best available evidence, T. 57 N., R. 83 W., Sixth Principal Meridian, Wyoming.

Certain modified lots and areas shown hereon pertain to Federal interest estate only. Except as indicated hereon, the lotting and areas are as shown on the plat approved December 9, 1881.

Survey executed by James E. Jacob, Cadastral Surveyor, beginning September 22, 2009, and completed May 9, 2012, pursuant to Special Instructions dated May 4, 2009, and Assignment Instructions dated September 1, 2009, for Group No. 804, Wyoming.

Refer to the field notes for remaining ties to BLM GPS Control Points not shown hereon.

Geographic coordinates shown are based on NAD 83 (CORS96)(EPOCH:2002).

NOTE: The interest deeded to the Government in the deed recorded October 5, 1995, Book 376, Page 6, described in Section 6 as Lot 2, 3, 4, and 5, and the SE1/4NW1/4 is shown as lots 9 to 13, inclusive, and the interest deeded to the Government in the corrective deed recorded March 1, 1996, Book 378, Page 366, described in Section 6 as the E1/2 SW1/4 is shown as lots 18 and 21. Both deeds are recorded in the Sheridan County Clerk's Office.

UNITED STATES DEPARTMENT OF THE INTERIOR
BUREAU OF LAND MANAGEMENT

Cheyenne, Wyoming June 22, 2012

This plat is strictly conformable to the approved field notes, and the survey, having been correctly executed in accordance with the requirements of law and the regulations of this Bureau, is hereby accepted.

For the Director

John P. Lee

John P. Lee
Chief Cadastral Surveyor for Wyoming

OFFICIALLY FILED: June 22, 2012

Click Here for Field Notes

(12) 879

23

TOWNSHIP №57 NORTH. RANGE №83 WEST of the 6TH Principal MERIDIAN.



Total number of Acres. 23,031.09

Surveys Designated	By Whom Surveyed	Date of Contract	Amount of Surveys Mos Chs Lks	When Surveyed	Magnetic Declination
N.E. & W. Township lines	Edw. E. Stahle	Septb 21, 1880	17 79 78	July 20, 1881	17° 30' East.
Subdivisions	" " "	" " "	59 78 41	Octbr 12, 1881	17° 30' " "
Connections					
14th Stand. Par.l N.	" " "	" " "	6 00 00	June 18, 1881	

The above Map of Township № 57 North of Range № 83 West of the Sixth Principal Meridian Wyoming Territory is strictly conformable to the field notes of the survey thereof on file in this Office, which have been examined and approved

Surveyor Generals Office,
Cheyenne Wyoming
December 9th 1881.

Edw. E. David
Surv. Genl.

A. Gast & Co., St. Louis, Mo.

656

57 - 83

Click Here for Field Notes

(12) 881

25

EXTERIOR LINES.

Scale, 3 miles to an inch. Magnetic var. East.

T.57N.

10th Guide M.W.

14th Stand. Par.l N.

T.56N.

T.55N.

R.84W. R.83W. R.82W. R.81W.

Surveys Designated.	By whom surveyed.	Date of Contract.	Amount of Surveys			When Surveyed.
			mls.	chs.	lks	
Exterior lines	Ed. T. Stahle	September 24, 1880	77	75	00	July 26, 1881
Connections	" " "	" " "		46	79	" "

I hereby certify that the above diagram of the Exterior lines of Tps 55 N., R. 81 & 82 W., — T. 56 N., Rgs. 81 to 84 W. inclusive, T. 57 N., R. 83 W. of the 6th Principal Meridian, Wyoming Territory is strictly conformable to the field notes of the Survey thereof on file in this Office, which have been examined and approved.

Surveyor Generals Office,
Cheyenne, Wyo. Dec. 9th 1881.

Edw. C. David
Surveyor General.

658

Click Here for Field Notes

(12) 866

14

14TH. STANDARD PARALLEL NORTH.

between Townships 56 & 57 North, Ranges 81 to 84 West of the 6th Principal Meridian, Wyoming Territory.—
West

T. 57 N. R. 84 W.

T. 57 N. R. 83 W.



T. 57 N. R. 82 W.

T. 57 N. R. 81 W.

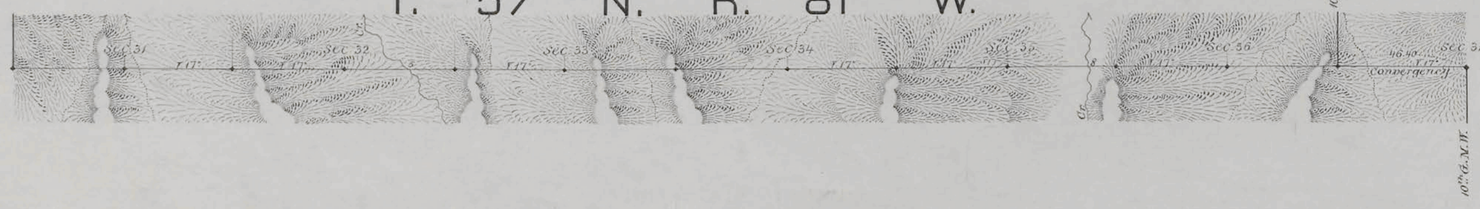

Scale, 40 Chains to an inch.

Magnetic variation East.

Surveys Designated	By whom surveyed	Date of Contract	Amount of Surveys			When Surveyed
			mls.	chs.	lks.	
14th Stand. Parallel N.	Ed. F. Stahle	September 21, 1880	24	00	00	June 18, 1881
Convergency	" " "	" " "		46	40	" " "

I hereby certify that the above diagram of the 14th Standard Parallel North, between Townships 56 & 57 North, Ranges 81 to 84 West of the 6th Principal Meridian, Wyoming Territory, is strictly conformable to the field notes of the survey thereof on file in this Office, which have been examined and approved.
Surveyor General's Office,
Cheyenne, Wyo. Oct. 22nd 1881

Edw. C. David
Surveyor General.

647