3631

(4-675 a)

ORIGINAL

Accepted February 17. 1925

Sheet Nº1

Resurvey Township Nº57 North, Range Nº88 West of the Sixth Principal Meridian, Wyoming

In three sheets

All tract segregations shown hereon represent the position and form of said tracts under the original description as referred to the original survey, located as such on the ground according to the best available evidence of their true position.

Areas in Acres	
Public Land	
Indian Reservation	
Indian Allotments	
Mineral Claims	
Water Surface	
Total Area	

TRUE MERIDIAN

0 10 20 40 80

Scale 40 Chains to an inch

Mean Magnetic Declination

Latitude 44°53'N
Longitude 107°24'W.

Surveys Designated	By Whom Surveyed	Group No.	Group Date	Amount of Surveys Mls.	chs.	lks.	When Surveyed Begun	Completed
Resurvey Subdivisions	Marvin J. Lytle	63	August 21, 1922	35	46	55	Aug. 2, 1923	Sept 4, 1923
Connections	" " "	"	" " "	1	74	55	" "	" "
Segregated Tracts	" " "	"	" " "	72	29	67	Sept. 7, 1922	Sept. 4, 1923
Resurvey East Boundary	" " "	"	" " "	5	76	02	Sept. 8, 1922	Sept. 30, 1922
Resurvey North Boundary	" " "	"	" " "	5	78	47	Sept. 9, 1922	July 19, 1923
Resurvey 11th Guide Mer. W.	" " "	"	" " "	5	71	73	Oct. 17, 1922	Oct. 27, 1922
Resurvey 14th St. Par. N.	" " "	"	" " "	6	17	87	Aug. 4. 1923	Aug. 24, 1923

A.L.R.

This plat of Resurvey Township Nº57 North, Range Nº88 West of the Sixth Principal Meridian, Wyoming, in three sheets Nº's 1 to 3 inclusive, is strictly conformable to the field notes of the resurvey thereof on file in this office, which have been examined and approved.

U.S. Surveyor General's Office
Cheyenne, Wyoming, November 29, 1924

Clyde W. Atherly
Surveyor General.

Chkd A.M.T.

2136-B.

57 - 88

Trans. to Buffalo L.O.
May 9, 1925

3632

Accepted February 17, 1925

Sheet N°2

Resurvey Township N°57 North, Range N°88 West of the Sixth Principal Meridian, Wyoming

Scale: 20 Chains to an inch

In 3 Sheets

Sec's 4,5,6,7,8,9,16,17,18

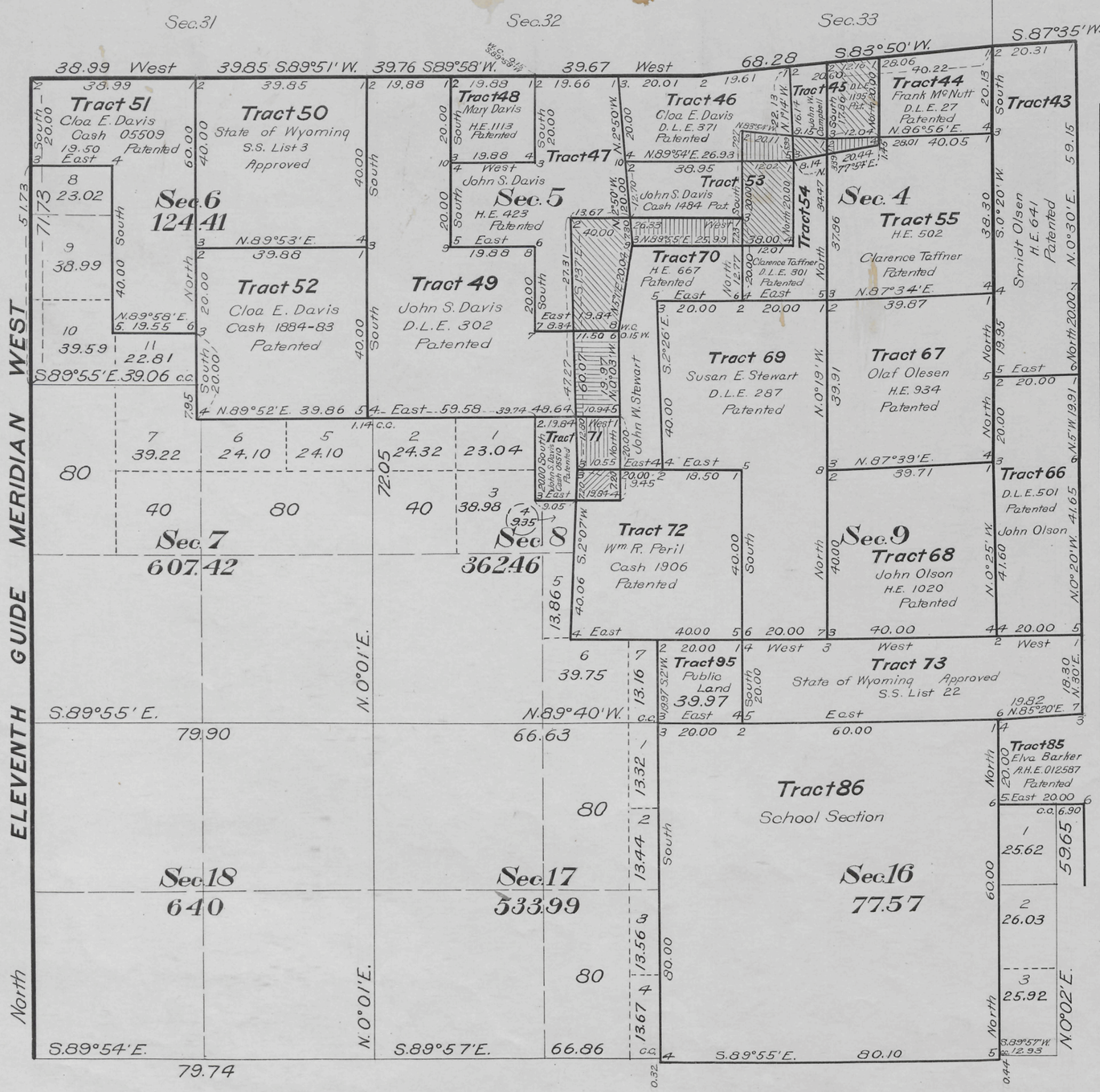

TABLE OF CONFLICTS

Area of Tract 44	80.24	Acres
Area of conflict of Tract 44 with Tract 45	21.95	"
Area of Tract 44 exclusive of conflict with Tract 45	58.29	"
Area of Tract 45	39.93	"
Area of conflict of Tract 45 with Tract 54	3.77	"
Area of conflict of Tract 45 with Tract 55	2.91	"
Area of Tract 45 exclusive of conflicts with Tracts 44, 54 and 55	11.30	"
Area of Tract 46	79.64	"
Area of conflict of Tract 46 with Tract 54	7.89	"
Area of Tract 46 exclusive of conflict with Tract 54	71.75	"
Area of Tract 47	160.14	"
Area of conflict of Tract 47 with Tract 70	35.32	"
Area of Tract 47 exclusive of conflict with Tract 70	124.82	"
Area of Tract 49	280.74	"
Area of conflict of Tract 49 with Tract 70	22.40	"
Area of Tract 49 exclusive of conflict with Tract 70	258.34	"
Area of Tract 53	80.00	"
Area of conflict of Tract 53 with Tract 54	24.01	"
Area of conflict of Tract 53 with Tract 70	19.01	"
Area of Tract 53 exclusive of conflicts with Tracts 54 and 70	36.98	"
Area of Tract 54	80.00	"
Area of Tract 54 exclusive of conflicts with Tracts 45, 46 and 53	44.33	"
Area of Tract 55	160.00	"
Area of Tract 55 exclusive of conflict with Tract 45	157.09	"
Area of Tract 70	160.00	"
Area of conflict of Tract 70 with Tract 71	13.75	"
Area of Tract 70 exclusive of conflicts with Tracts 47, 49, 53 and 71	69.52	"
Area of Tract 71	40.00	"
Area of conflict of Tract 71 with Tract 72	7.68	"
Area of Tract 71 exclusive of conflicts with Tracts 70 and 72	18.57	"
Area of Tract 72	160.00	"
Area of Tract 72 exclusive of conflict with Tract 71	152.32	"

U.S. Surveyor Generals Office
Cheyenne, Wyoming

Approved, November 29, 1924

Clyde W. Athearn
Surveyor General

A.L.R.

Chkd. AMT

2136-C

Diams. to Buffalo L.O. May 9, 1925

57-88

Accepted February 17, 1925

Resurvey Township No 57 North, Range No 88 West of the Sixth Principal Meridian, Wyoming

In three sheets
Group No 63

INDEX TO SEGREGATED TRACTS

Re-survey Tract Number	Original Survey Sec.	Subdivisions	Entry Kind	Entry Number	Status in Land Office	Entryman
37	1	Lots 1,2,3, S2NE4, N2SE4	D.L.E.	393	Patented	Heirs of Julia M. Yonkee
38	1	Lot 4, S2NW4, N2SW4	D.L.E.	100	Patented	Frank A. Jones
39	2	Lots 1, 2, S2 NE4	H.E.	341	Patented	Adolph T. Yonkee
40	2	Lots 3,4, S2 NW4	T.C.	172	Patented	A.T. Yonkee
41	3	Lots 1, 2, S2 NE4	Cash	616	Patented	Loran H. Withington
42	3	Lot 3 SE4NW4, NE4SW4, NW4SE4	Cash	323	Patented	Charles Travis
43	3	Lot 4, SW4 NW4, W2SW4	H.E.	641	Patented	Smidt Olsen
44	4	Lots 1, 2	D.L.E.	27	Patented	Frank Mc Nutt
45	4	Lot 3	D.L.E.	1195	Patented	John W. Campbell
46	4	Lot 4				
	5	Lot 1	D.L.E.	371	Patented	Cloa E. Davis
47	5	Lot 2, SW4 NE4, SE4 NW4, NW4 SE4	H.E.	423	Patented	John S. Davis
48	5	Lot 3	H.E.	1113	Patented	Mary Davis
49	5	Lot 4, SW4 NW4, SW4, SW4 SE4	D.L.E.	302	Patented	John S. Davis
50	6	Lots 1, 2. S2 NE4	S.S.	List 3	Approved	Wyoming
51	6	Lots 3, 4, SE4 NW4, NE4 SW4	Cash	05509	Patented	Cloa E. Davis
52	6	SE4	Cash	1884-83	Patented	Cloa E. Davis
53	4	SW4 NW4				
	5	SE4 NE4	Cash	1484	Patented	John S. Davis
54	4	SE4 NW4, NE4 SW4	D.L.E.	301	Patented	Clarence Taffner
55	4	S2 NE4, N2 SE4	H.E.	502	Patented	Clarence Taffner
56	3	NE4 SE4				Vacant Public Land
57	2	W2 SW4	D.L.E.	141	Patented	A.T. Yonkee
58	2	E2 SW4				
	11	N2 NW4, NE4	SS.C.E.P.&R.I.	List 2	Approved	Wyoming
59	2	SE4	H.E	1165	Patented	James T. Voiles
60	1	S2 SW4, S2 SE4	D.L.E	337	Patented	Arthur Cassitt
61	12	NE4	H.E.	621	Patented	Arthur Cassitt
62	12	NW4	H.E.	904	Patented	Harman Brittain
63	3	SE4 SE4	D.L.E.	180	Patented	Peter S. Withington
64	10	NE4 NE4				Vacant Public Land
65	3	SW4 SE4, SE4 SW4				
	10	NE4 NW4, NW4 NE4	Cash	1884-46	Patented	Ida S. Yonkee
66	10	W2 NW4, NW4 SW4	D.L.E.	501	Patented	John Olson
67	4	S2 SE4				
	9	N2 NE4	H.E.	934	Patented	Olaf Olesen
68	9	S2 NE4, N2 SE4	H.E.	1020	Patented	John Olson
69	4	S2 SW4				
	9	N2 NW4, SE4 NW4, NE4 SW4	D.L.E.	287	Patented	Susan E. Stewart
70	4	NW4 SW4				
	5	E2 SE4				
	8	NE4 NE4	H.E	667	Patented	John W. Stewart
71	8	NW4 NE4	Cash	05510	Patented	John S. Davis
72	8	SE4 NE4, NE4 SE4				
	9	SW4 NW4, NW4 SW4	Cash	1906	Patented	Wm. R. Peril
73	9	SE4 SW4, S2 SE4				
	10	SW4 SW4	S.S.	List 22	Approved	Wyoming
74	10	SE4 NW4, E2 SW4				Vacant Public Land
75	10	S2 NE4				
	11	S2 NW4	Cash	2090	Patented	Madeline H. Dipp
76	10	SE4				
	11	SW4	H.E.	019591	Valid	Benjamin F. Barker
77	11	N2 SE4	Cash	1796	Patented	Philip Dipp
78	11	S2 SE4				
	12	SW4 SW4	Cash	2037	Patented	Mary Dipp
79	12	N2 SW4, NW4 SE4, SE4 SW4	H.E.	1282	Patented	Philip Dipp
80	12	NE4 SE4	Cash	02799	Patented	Charles F. Jackson
81	12	S2 SE4				
	13	N2 NE4	H.E.	1078	Patented	Jacob Markert
82	13	NE4 NW4	Cash	2086	Patented	Sarah E. Markert
83	14	E2 NE4, NE4 SE4				
	13	NW4 NW4	A.H.E	011965	Patented	Philip Dipp
84	14	W2 NE4, NW4, N2 SW4	H.E.	012586	Patented	Elva Barker
85	15	NE4, E2 NW4, NW4 NW4, NE4 SE4	A.H.E.	012587	Patented	Elva Barker
86	16	All	School Section		Grant	Wyoming
87	14	NW4 SE4				Vacant Public Land
88	13	S2 NE4, S2 NW4	S.S.	List 6	Approved	Wyoming
89	13	N2 SE4, N2 SW4	T. & S.	011206	Valid	Adolph G. Yonkee
90	13	SE4 SE4	Cash	1604	Patented	Peter F. Parker
91	13	SW4 SE4				Vacant Public Land
92	13	SE4 SW4				Vacant Public Land
93	13	SW4 SW4				Vacant Public Land
94	14	S2 SE4, SE4 SW4	T. & S.	015646	Patented	Benjamin F. Barker Jr.
95	9	SW4 SW4				Vacant Public Land

U.S. Surveyor General's Office
Cheyenne, Wyoming

Approved, November 29, 1924

Clyde W. Attwood
Surveyor General

A.L.R.

Chkd. A.M.T.

2136-D

Trans. to Buffalo L.O. May 9, 1925

57 - 88

accession no. 3630

RECEIVED U. S. G. S.
AUG 11 1903
CHEYENNE, WYO.

47

4 A

Township No. 57 North Range No. 88 West of the 6th. Principal Meridian, Wyoming.

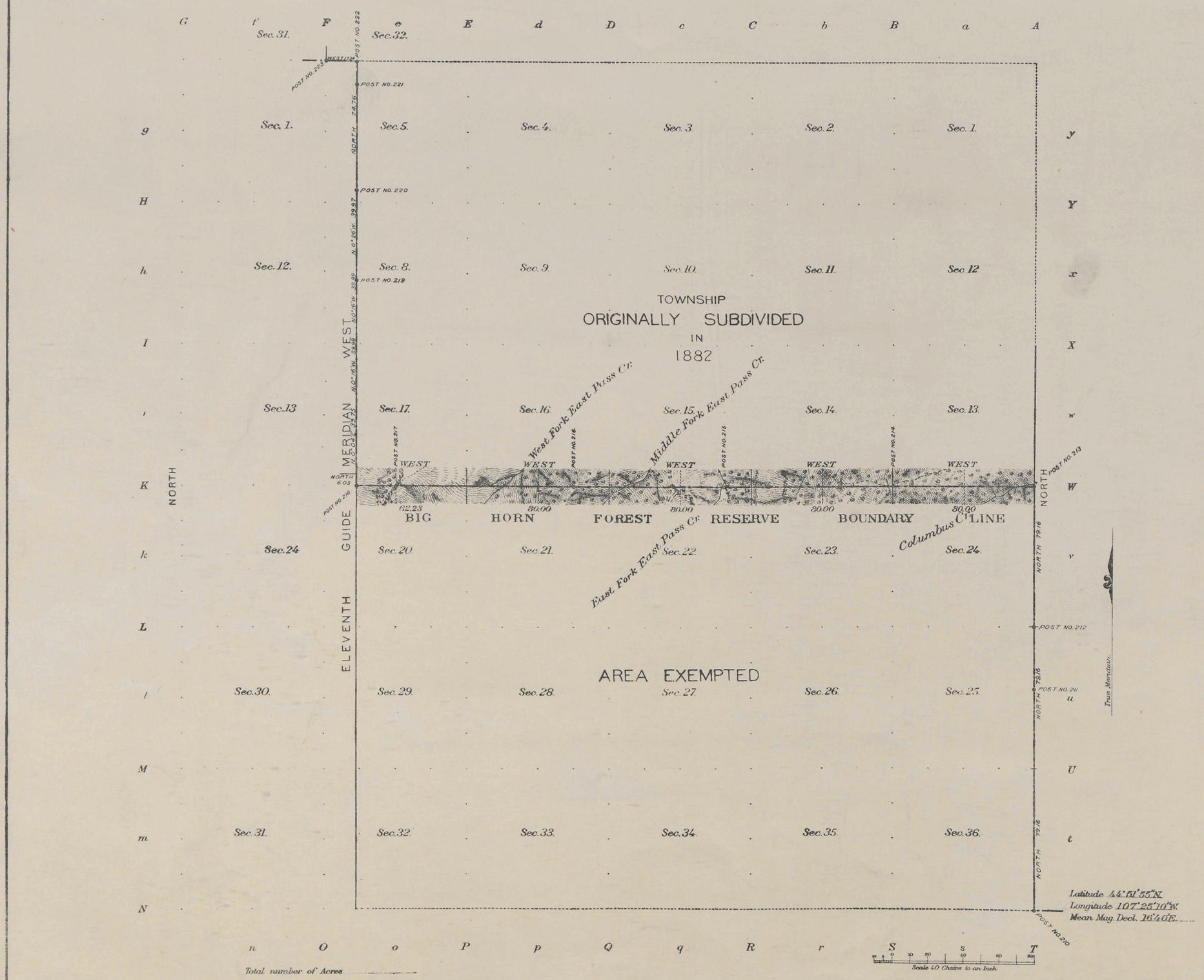

Latitude 44°51'55"N.
Longitude 107°25'16"W.
Mean Mag. Decl. 16°40'E.

Total number of Acres

Surveys Designated	By Whom Surveyed	Amount of Surveys M.	Ch.	Lks.	When Surveyed
Township lines					
Subdivisions	W. H. Thorn	4	62	23	Aug. 14-18, 1902.

The above Map, of Township No. 57 North, of Range No. 88 West of the 6th. Principal Meridian Wyoming is strictly conformable to the field notes of the survey thereof on file in this Office, which have been examined and approved.

U. S. Geological Survey
Washington D. C.
MAY 12 1903

Chas. D. Walcott
Director.

2136-A

57-88

(27)

3629

Click Here for Field Notes

4

TOWNSHIP No. 57 NORTH, RANGE No. 88 WEST of the 6th Principal MERIDIAN.



Total number of Acres. 23.038.17

Surveys Designated	By Whom Surveyed	Date of Contract	Amount of Surveys Mls	Chs	Lks	When Surveyed	Magnetic Declination
E. N. Township lines	Ed. L. Stahle	Sept. 21, 1880	11	78	94	Octob. 20, 1881, & Febry 2–3, 1882	17°30' East
Subdivisions	" "	" "	60	00	55	March 2–8, 1882	17° 30' "
Connections							
14th Stand. Prl. N.	" "	" "	6	00	00	Janry 2, 1883	
11th Guide M. W.	" "	" "	6	00	00	Febry. 1, 1882	

The above Map of Township No. 57 North of Range No. 88 West of the Sixth Principal Meridian Wyoming Territory is strictly conformable to the field notes of the survey thereof on file in this Office, which have been examined and approved.

Surveyor General's Office,
Cheyenne Wyoming
March 26th 1884

Edw. C. David
Sur. Genl.

A. GAST & CO. ST. LOUIS & N.Y.

2136

Canc
57-88

2957

T.58N.
R.88W.

T.57N
R.88W.

T.57N.
R.87W.

T.56N.
R.87W.

T.55N.
R.87W.

T.55N.
R.86W.

T.54N
R.86W.

T.54N.
R.85W.

T.53N.
R.85W.

T.53N.
R.84W.

N. Fork West Pass Cr.

West Pass Cr.

East Pass Cr.

Twin Cr.

Columbus Cr.

Red Spring

Smith Cr.

Amsden Cr.

Little Tongue River

Wolf Cr.

Big Goose Cr.

Little Goose Cr.

ELEVENTH GUIDE MERIDIAN WEST

TENTH AUXILIARY MERIDIAN

FOURTEENTH STANDARD PARALLEL NORTH

THIRTEENTH STANDARD PARALLEL NORTH

LAT. 44°31'00"N.
LON. 106°55'20"W.

THIS PLAT
of the Retracement of
the 14th. Standard Parallel North thro' Frac. R. 87 W.
" 11 " Guide Meridian West " " T. 57 N.
Frac. East Boundary of Township 56 North Range 87 West
" North " " " 53 " " 85 "
" " " " " " " " 86 "
and the Resurvey of
the East Boundary of Township 55 North Range 87 West
Frac. " " " " 56 " " " "
" " " " " 57 " " 88 "
" " " " " 58 " " 89 "
" North " " " 54 " " 86 "
" " " " " 55 " " " "
" " " " " " " 87 "
" South " " " " " " 88 "

SIXTH PRINCIPAL MERIDIAN WYOMING is strictly conformable to the field notes of the survey thereof which have been examined, approved, and filed in this office.

U.S. Geological Survey
Washington D.C.
MAY 12 1903

Director

NOTE

This plat is not intended to show the location or extent of any survey not made in connection with the survey of the boundary line of the Big Horn Forest Reserve.

Table of Mileage
Scale 160 chains to inch.

Surveys Designated	M.	Chs.	Lks.	When Surveyed
Township Lines	43	26	85	1901 - 1902
Surveyed by W.H. Thorn				

RECEIVED S. G. O.
AUG 11 1903
CHEYENNE, WYO.

100-A

2956

Click Here for Field Notes

4918

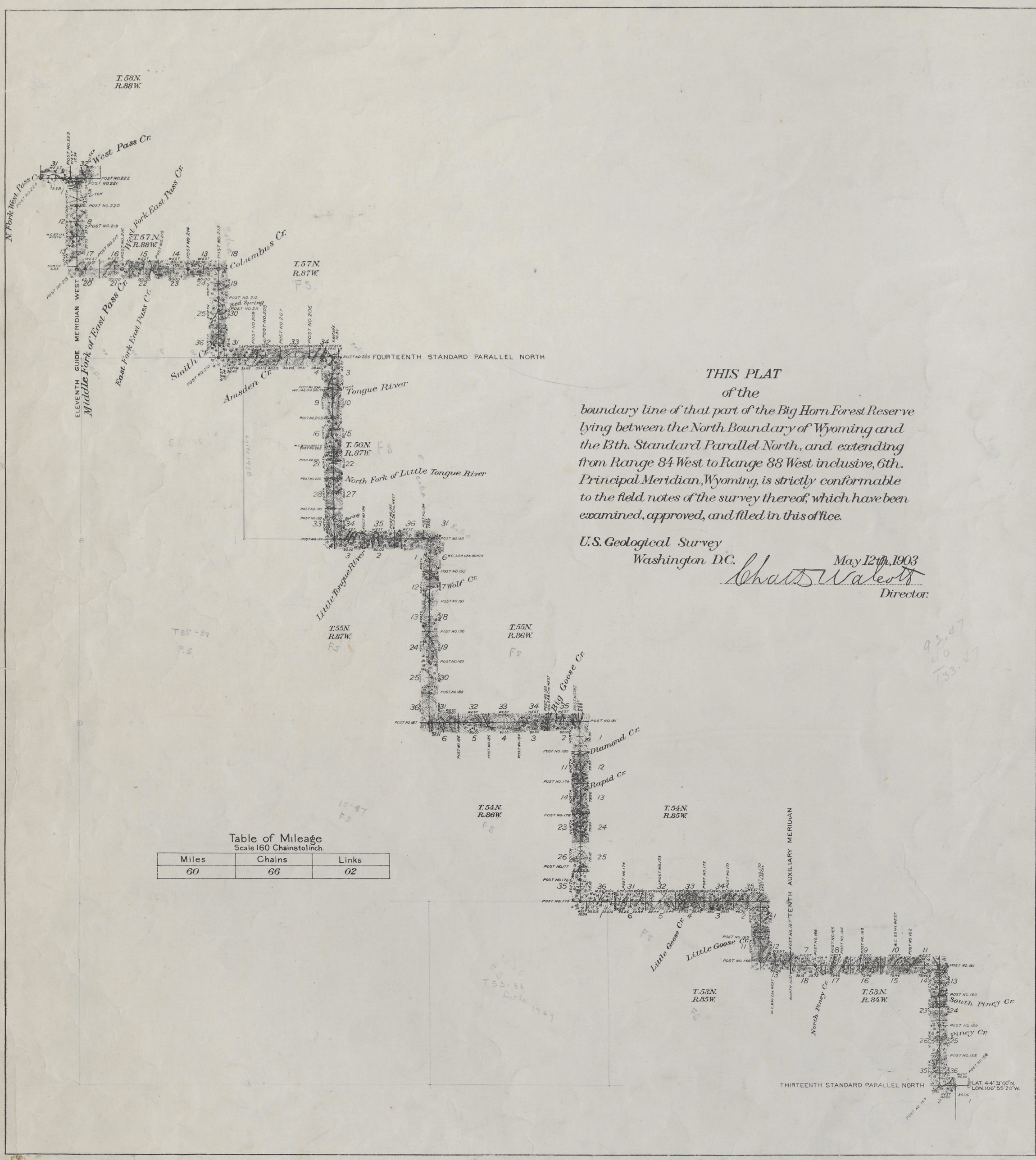

THIS PLAT
of the
boundary line of that part of the Big Horn Forest Reserve lying between the North Boundary of Wyoming and the 13th. Standard Parallel North, and extending from Range 84 West to Range 88 West inclusive, 6th. Principal Meridian, Wyoming, is strictly conformable to the field notes of the survey thereof, which have been examined, approved, and filed in this office.

U.S. Geological Survey
Washington D.C. May 12th, 1903
Chas. D. Walcott
Director.

Table of Mileage
Scale 160 Chains to 1 inch.

Miles	Chains	Links
60	66	02

RECEIVED S. G. O.
AUG 11 1903
CHEYENNE, WYO.

(27)

Indexed

3645

Exterior Lines

Magnet. Var. East; Scale 3 miles to 1 inch

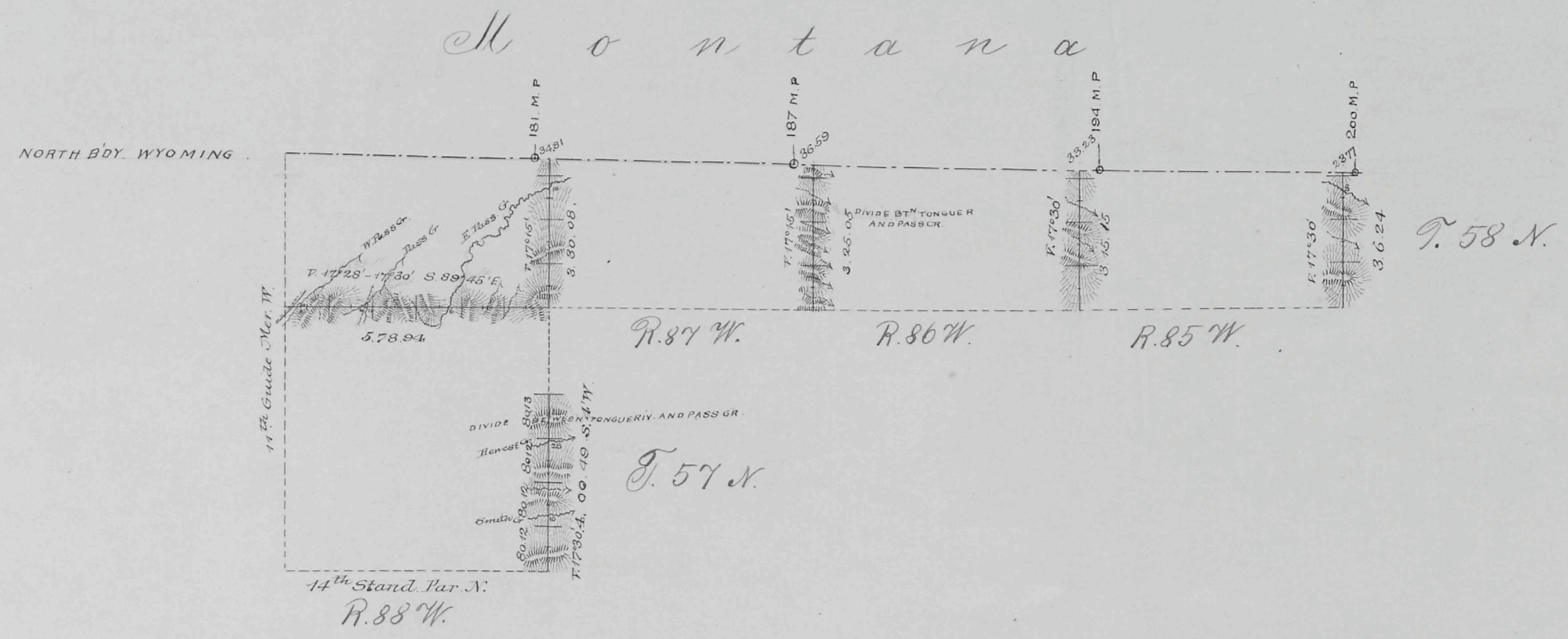

Surveys Designat.	By whom surv.	Date of Contract	Amount of Surveys			When survey.
Exterior Lines	Ed. F. Stahle	Septb. 21, 1880	22	75	95	Febr. 2–6, 1882
Connections	" " "	" " "	1	48	40	" " "

I hereby certify, that the above diagram of the Exter. Lines of Tp. 57 N. R. 88 W. – Tp 58 N. Rgs. 85 – 88 inclusive, West of the 6" Principl. Meri. Wyom. Terr. is strictly conformable to the field notes of the survey thereof on file in this Office, which have been examined and approved.
Surveyor Generals Office,
Cheyenne Wyom. March 26, 1884

Edw. C. David
Surveyor General.

2144

(27)

Click Here for Field Notes

11

3644

11th GUIDE MER. WEST

in Tps 57 & 58 N. between Rgs. 88 & 89 W. of the 6th Pr. Mer. Wyo. Terr.
Scale 40 chs to 1 inch. Mogn. Var. East.

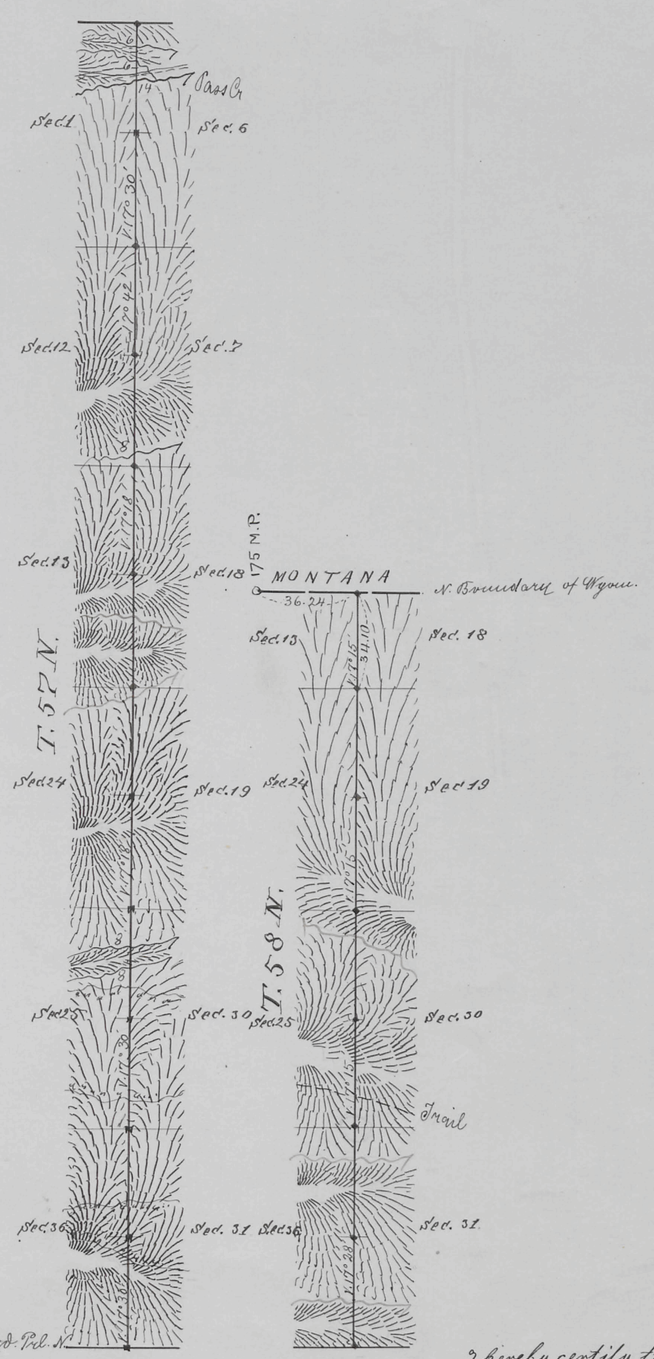

Surveys designated	By whom Surveyed	Date of Contract	Amount of Surveys	When surveyed.
11th Guide M. W.	Ed. T. Stahle	Sept. 21, 1880	9 mls 37 chs 10 lks	Febr. 1, 1882
Connection	" "	" " "	— 36 " 24 "	" " "

I hereby certify that the above diagram of the 11th Guide Mer. West in Tps. 57 & 58 N between Rgs 88 & 89 West of the 6th Principal Meridian Wyo. Terr. is strictly conformable with the field notes thereof on file in this office, which have been examined and approved

Surveyor Generals office
Cheyenne Wyo. March 26th 1884

Edw. C. Davis
"
Surveyor General

2143

(26)

Indexed

3314

Click Here for Field Notes

17

14TH STANDARD PARALLEL NORTH

Along the S. bdy. of Tp 57 North, Ranges 87 & 88 West of the 6th P.M. Wyoming Ter.

Scale 40 Chs to 1 inch. Mag. V. 17° 30' East.

Course West.

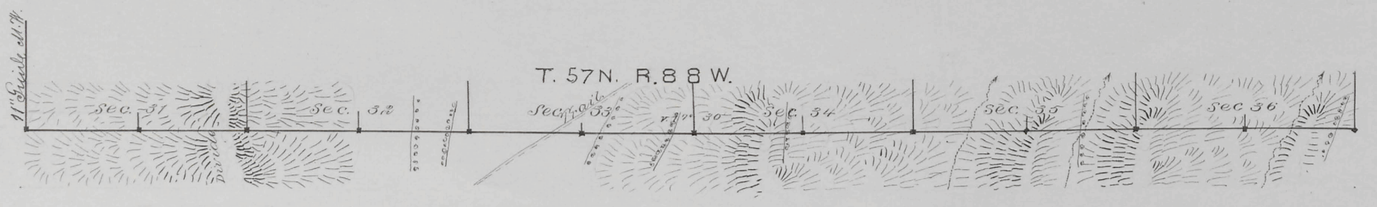

Survey Designated.	By Whom Surveyed.	Date of Contract.	Amount of Survey. M's Chs. Lks.	When Surveyed.
14th Stand. Par. N.	Ed. F. Stahle	Sept. 21, 1880	10 40 0	Sec. 31, 1881 and Jan 2, 1883.

The above diagram of the 14th Standard Parallel North, along the South bound. of Tp 57 N., Ranges 87 & 88 W. of the 6th P.M., Wyoming Ter., is strictly conformable to the field notes of the survey on file in this Office, which have been examined and approved.

Surveyor General's Office,
Cheyenne Wyoming, Febry 27' 1884

Edw. C. Dawes
" Sur. Gen.

2058