ORIGINAL

TOWNSHIP 57 NORTH, RANGE 91 WEST, OF THE SIXTH PRINCIPAL MERIDIAN, WYOMING.

AMENDED PROTRACTION DIAGRAM UNIT ID
(UNSURVEYED)



This amended protraction diagram is prepared in accordance with Instruction Memorandum No. 93-353, dated September 16, 1993, titled "Revised Procedure for Developing Protraction and Amended Protraction Diagrams."

NAD 1983

Point ID	Latitude	Longitude
200200	44°52'47.2317"	107°53'03.6908"
200300	44°53'39.3517"	107°53'03.6917"
200400	44°54'31.4716"	107°53'03.6926"
200500	44°55'23.5914"	107°53'03.6936"
200600	44°56'15.7110"	107°53'03.6945"
200700	44°57'07.8305"	107°53'03.6954"
300200	44°52'47.2328"	107°52'08.6273"
300300	44°53'39.3529"	107°52'08.7018"
300400	44°54'31.4728"	107°52'08.7763"
300500	44°55'23.5926"	107°52'08.8509"
300600	44°56'15.7122"	107°52'08.9256"
300700	44°57'07.8318"	107°52'09.0003"
400200	44°52'47.2344"	107°50'55.3214"
400300	44°53'39.3545"	107°50'55.3775"
400400	44°54'31.4744"	107°50'55.4336"
400500	44°55'23.5942"	107°50'55.4898"
400600	44°56'15.7139"	107°50'55.5460"
400700	44°57'07.8334"	107°50'55.6023"
500200	44°52'47.2360"	107°49'42.0155"
500300	44°53'39.3561"	107°49'42.0532"
500400	44°54'31.4760"	107°49'42.0909"
500500	44°55'23.5958"	107°49'42.1287"
500600	44°56'15.7155"	107°49'42.1665"
500700	44°57'07.8351"	107°49'42.2043"
600200	44°52'47.2375"	107°48'28.7096"
600300	44°53'39.3576"	107°48'28.7289"
600400	44°54'31.4776"	107°48'28.7482"
600500	44°55'23.5975"	107°48'28.7675"
600600	44°56'15.7172"	107°48'28.7869"
600700	44°57'07.8368"	107°48'28.8063"
700200	44°52'47.2391"	107°47'15.4037"
700300	44°53'39.3592"	107°47'15.4046"
700400	44°54'31.4792"	107°47'15.4055"
700500	44°55'23.5991"	107°47'15.4064"
700600	44°56'15.7188"	107°47'15.4073"
700700	44°57'07.8384"	107°47'15.4082"

Latitudes and Longitudes are computed such that they portray standard sections for an elevation of 6000 ft. for this township.

The actual area of protracted blocks (PB) shown on this diagram may vary due to the reliability of the survey information used to determine the positions of the existing boundaries. A PB cannot be divided without further survey which may include establishment of monuments on reliably protracted lines.

This diagram does not constitute an official survey, but establishes the plan of survey, and may be used for leasing and administrative purposes only.

Unless otherwise shown, each unsurveyed section contains 640 acres.

UNITED STATES DEPARTMENT OF THE INTERIOR
BUREAU OF LAND MANAGEMENT

Cheyenne, Wyoming August 31, 1995

This diagram represents the official protraction of the rectangular system of surveys and is hereby approved.

For the Director

John P. Lee

Chief Cadastral Surveyor for Wyoming

National Forest Boundary
Previously Surveyed Lines
Protracted Lines
Reliable Protracted Lines
R & T Random and True

Forest boundary as shown is taken from latest data available from U.S. Forest Service Geometronics Service Center.

40 30 20 10 5 0 40 80 120
Scale in Chains

MEW

AMENDED DIAGRAM ID - T. 57 N., R. 91 W.

Attention: Not an Official Survey

ORIGINAL

TOWNSHIPS 56 TO 58 NORTH, RANGES 90 TO 92 WEST, OF THE SIXTH PRINCIPAL MERIDIAN, WYOMING.

AMENDED PROTRACTION DIAGRAM UNIT ID
(UNSURVEYED)

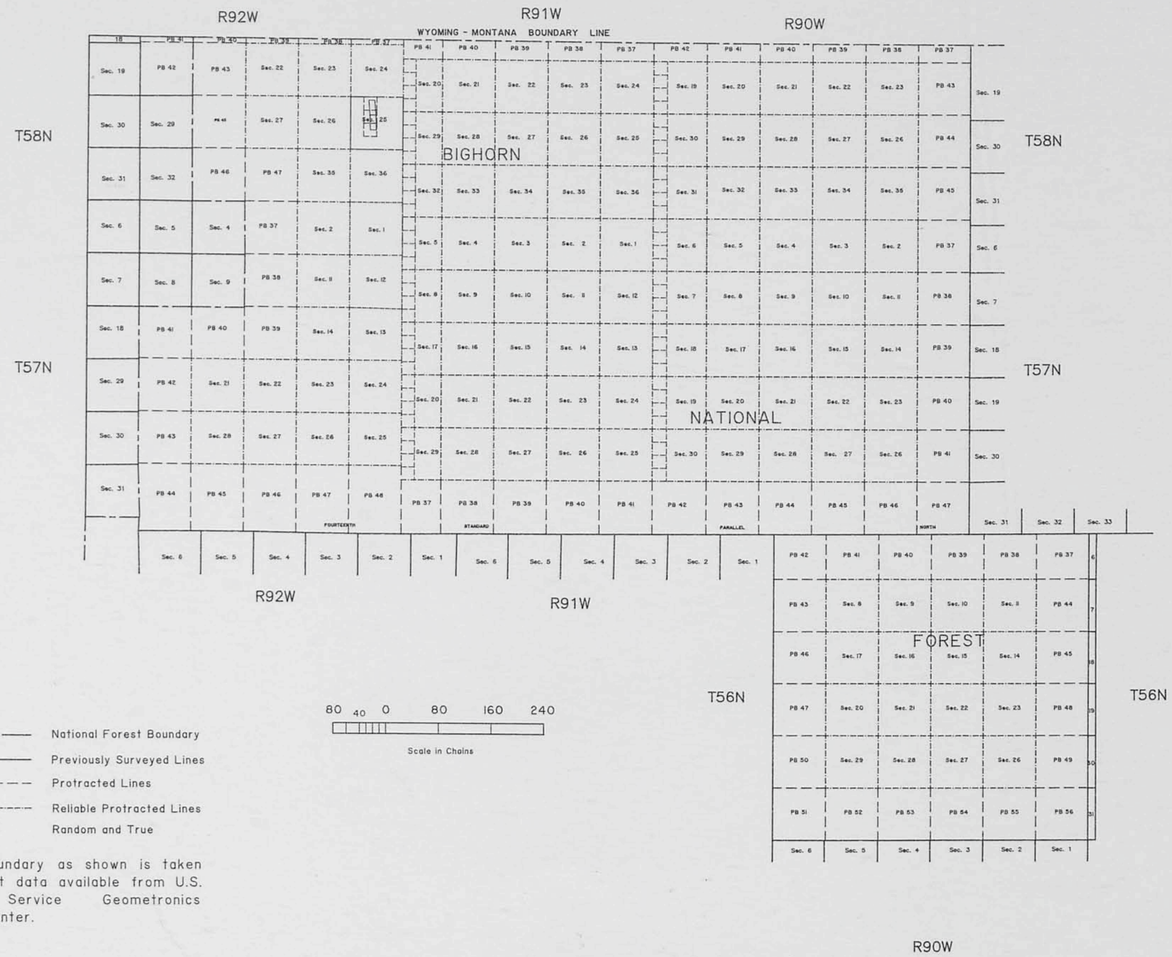

True Meridian

80 40 0 80 160 240
Scale in Chains

National Forest Boundary
Previously Surveyed Lines
Protracted Lines
Reliable Protracted Lines
R & T Random and True

Forest boundary as shown is taken from latest data available from U.S. Forest Service Geometronics Service Center.

TOWNSHIP INDEX

T. 56 N., R. 90 W.	Sheet 2
T. 57 N., R. 90 W.	Sheet 3
T. 57 N., R. 91 W.	Sheet 4
T. 57 N., R. 92 W.	Sheet 5
T. 58 N., R. 90 W.	Sheet 6
T. 58 N., R. 91 W.	Sheet 7
T. 58 N., R. 92 W.	Sheet 8

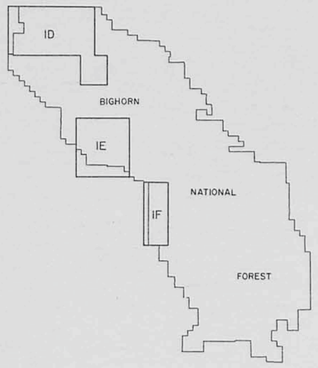

Location Map of Protraction Diagrams

UNITED STATES DEPARTMENT OF THE INTERIOR
BUREAU OF LAND MANAGEMENT

Cheyenne, Wyoming August 31, 1995

This diagram represents the official protraction index and is hereby approved.

For the Director

John P. Lee

Chief Cadastral Surveyor for Wyoming

MEW

AMENDED PROTRACTION DIAGRAM INDEX - UNIT ID

Attention: Not an Official Survey

34 Indexed

Click Here for Field Notes

Ret. / Resurvey Notes, All or Part

73

4781

TOWNSHIP EXTERIORS

Scale 1 inch to 160 chains

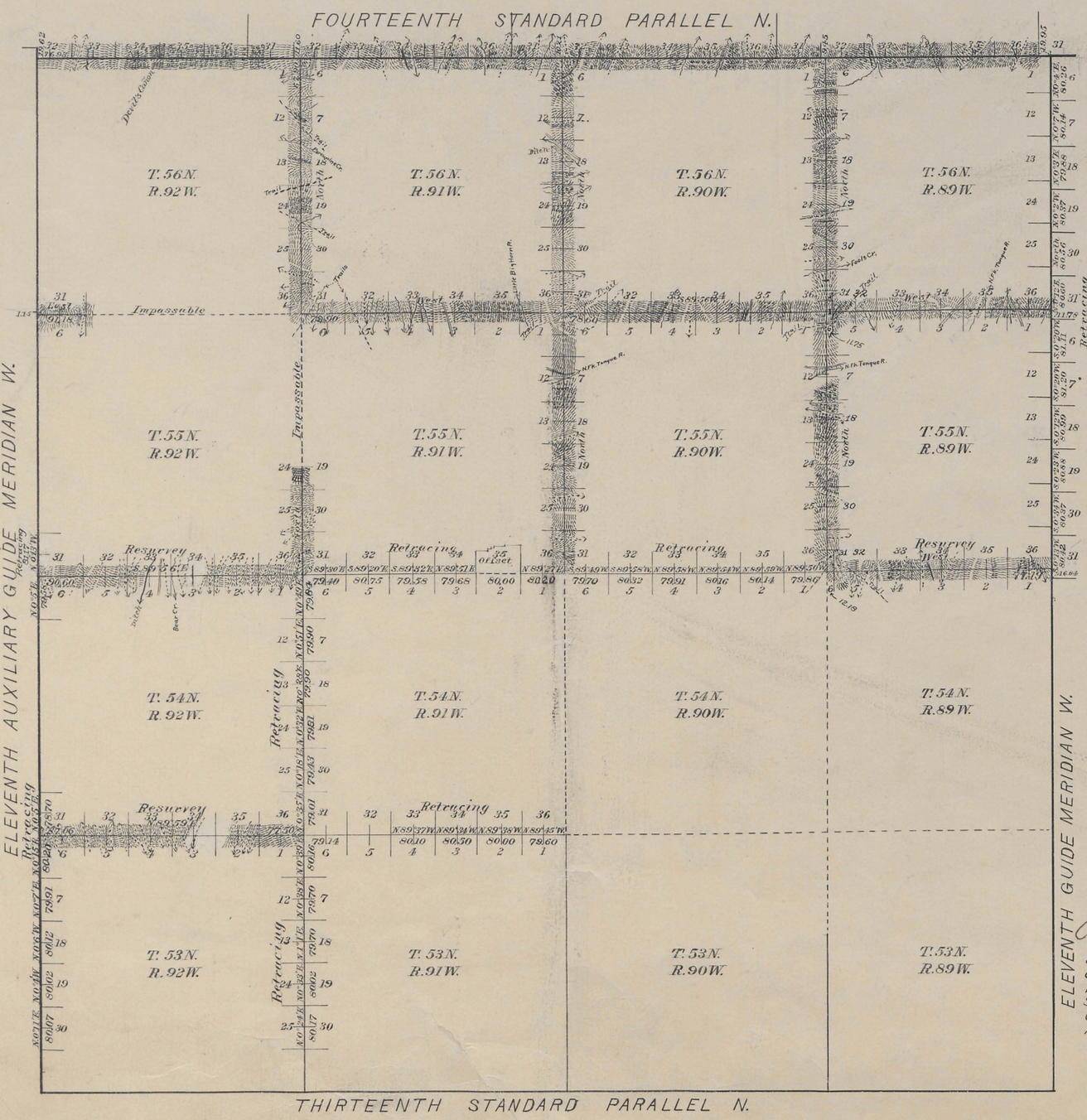

This Plat
of the
Retracing of the 11th. Guide Meridian W.;
through Tps. 55 and 56 N.;
11th. Auxiliary Guide Meridian W.,
through Tps. 53, 54 and 55 N.;
South boundary T. 55 N., R. 90 W.,
" " T. 55 N., R. 91 W.,
" " T. 54 N., R. 91 W.,
East " Tps. 53 and 54 N., R. 92 W.;
Resurvey of the South boundary
T. 55 N., R. 89 W.
South and North boundaries
T. 54 N., R. 92 W.;
Survey of the West and North
boundaries T. 55 N., R. 89 W.,
West boundary T. 56 N., R. 89 W.,
West and North boundaries T. 55 N., R. 90 W.,
" " " " T. 55 N., R. 91 W.,
West boundary T. 56 N., R. 90 W.,
" " T. 56 N., R. 91 W.,
North " T. 55 N., R. 92 W. and the
14th. Standard Parallel N.,
through Rgs. 89, 90, 91 and 92
West of the 6th. Principal Meridian,
Wyoming,
is strictly conformable to the field notes
of the survey thereof
by
Meyer and Stahle U. S. Dpty. Surveyors
under their
Contract No. 257,
dated, March 20, 1895,
which have been examined, approved
and filed in this office.
U. S. Surveyor General's Office,
Cheyenne Wyoming,
November 13, 1896.

John Charles Thomson
U. S. Surv'r Gen'l.

This Map is corrected in conformity with letter "E" dated January 21, 1899, and the field notes of the correction survey thereof on file in this office, which have been examined and approved.
Surveyor General's Office,
Cheyenne, Wyoming,
April 6, 1901

Stephen P. Hanson
U. S. Sur'r Gen'l.

Table of mileage

Lines Designated	Amount Mls.	Chs.	Lks.	When surveyed
Standard lines	22	76	93	July 2-12, 1895
Township lines	50	26	86	July 16-Aug. 23, "
Connection lines	1	3	75	" " "
Resurveys	17	24	72	July 21-Aug. 22, "
Retracings	46	3	85	July 19, 1895 - Sept. 23, 1900

2852

F.H.A. Corr.

F.A.O.

Filed MAR 8 1902
Survey accepted by the Hon. Commissioner in his letter E dated Oct. 26. 1901.