Click Here for Field Notes | Click Here for Exterior Notes | Res. Notes for MP 235-248

2570

(4-675 a)

ORIGINAL

Accepted February 4, 1924

Resurvey Township N° 58 North, Range N° 78 West of the Sixth Principal Meridian, Wyoming

This plat of the resurvey of Township N° 58 North, Range N° 78 West of the Sixth Principal Meridian, Wyoming, delineates a retracement and reestablishment of the lines of the original survey as shown upon the plat approved November 1, 1883, in their true original position according to the best available evidence of the position of the original corners; all differences between the measurements shown on the original plat and those derived in the retracement have been distributed proportionally between accepted corners in accordance with surveying rules; reference will be made to the original plat for the showing of the areas and more detailed descriptions of the various smaller subdivisions

Indications of coal throughout the township

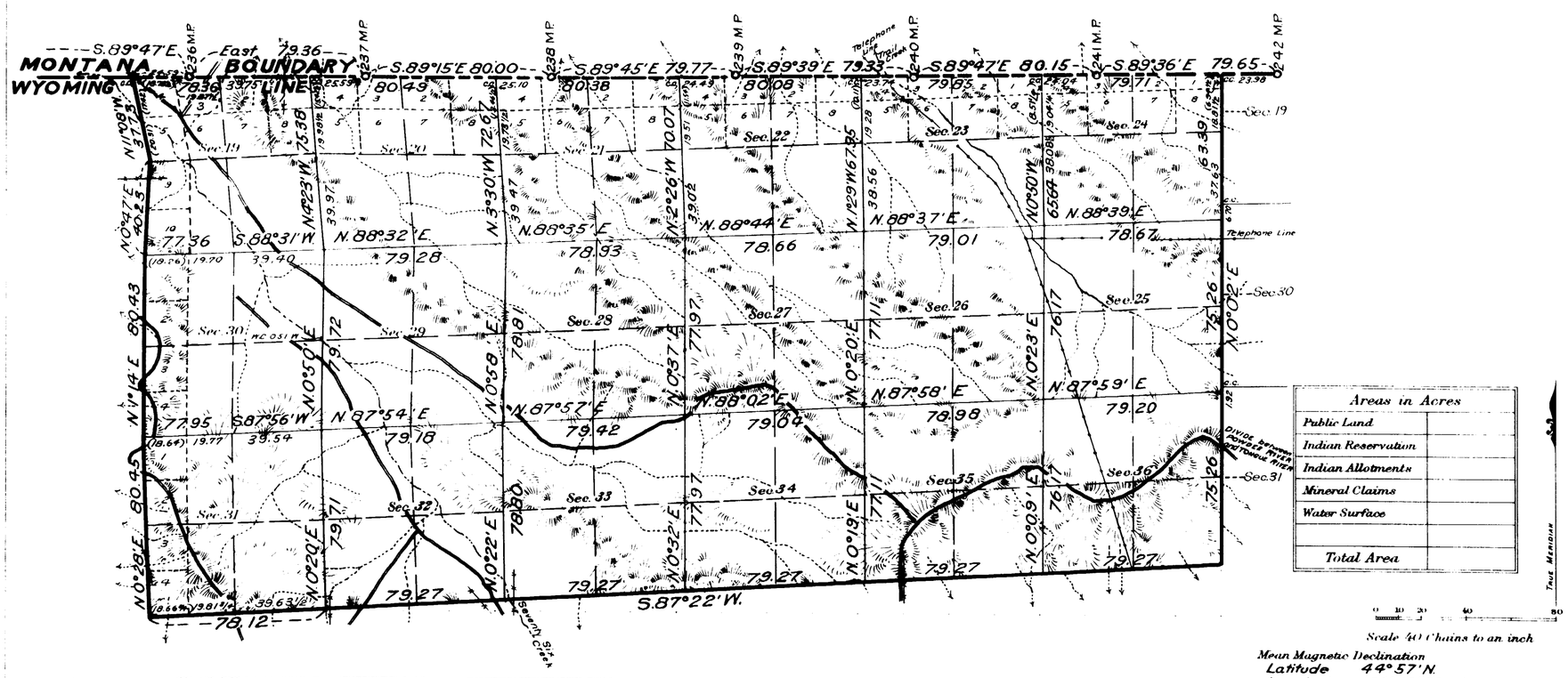

Areas in Acres	
Public Land	
Indian Reservation	
Indian Allotments	
Mineral Claims	
Water Surface	
Total Area	

Scale 40 Chains to an inch

Mean Magnetic Declination
Latitude 44° 57' N.
Longitude 106° 10' 30" W.

Surveys Designated	By Whom Surveyed	Group No.	Group Date	Amount of Surveys Mls.	chs.	lks.	When Surveyed Begun	Completed
Resurvey Subdivisions	Mark D. King	52	Jan. 19, 1920	25	76	93	August 12, 1921	August 19, 1921
Connections	" " "	"	" "	1	66	94	" "	" "
Resurvey East Boundary	" " "	"	" "	2	53	91	August 11, 1921	August 11, 1921
Resurvey South Boundary	" " "	"	" "	5	74	47	July 22, 1921	July 22, 1921
Resurvey Wyoming-Montana State Boundary Line	" " "	"	" "	5	78	87	August 11, 1921	August 11, 1921
Resurvey West Boundary	Mark M. Kelley	27	July 24, 1917	2	78	84	Sept. 12, 1917	Sept. 12, 1917

The above map of Resurvey Township No. 58 North Range No. 78 West of the Sixth Principal Meridian Wyoming is strictly conformable to the field notes of the resurvey thereof on file in this office, which have been examined and approved.

U. S. Surveyor General's Office,
Cheyenne Wyoming, October 25, 1923

Clyde W. Athey
Surveyor General

1788-A

Frank Buffalo
March 18, 1924

58 - 78

(23)

Click Here for Field Notes

2569

53

TOWNSHIP No. 58 NORTH, RANGE No. 78 WEST of the 6TH Principal MERIDIAN.



Total number of Acres. 111110.62

	Surveys Designated	By Whom Surveyed	Date of Contract	Amount of Surveys Mls.	Chs.	Lks.	When Surveyed	Magnetic Declination
E. W.	S. Township lines	Edw. F. Stanle	Spt. 21, 1880	11	59	38	June 6-8, 1883	16° 45' East
	Subdivisions	" " "	" " "	26	38	72	June 16-18, 1883	16° 20' " "
	Connections	" " "	" " "	1	43	40	" " "	
	N. Bdy of Wyom.	Rollin J. Reeves	April 18, 1879	6	00	57	Spt. 26, 27, 1880	

The above Map of Township No. 58 North Range No. 78 West of the Sixth Principal Meridian Wyoming Territory is strictly conformable to the field notes of the survey thereof on file in this Office, which have been examined and approved.

Surveyor General's Office,
Cheyenne Wyoming
November 1st 1883

Edw. C. Baird
Surv. Genl.

A. Gast & Co. St. Louis Mo.

1788

58 - 78

(23) Indexed 2639

Click Here for Field Notes

EXTERIOR LINES.

Scale 3 miles to 1 inch. Magnetic Variation E.

M O N T A N A.

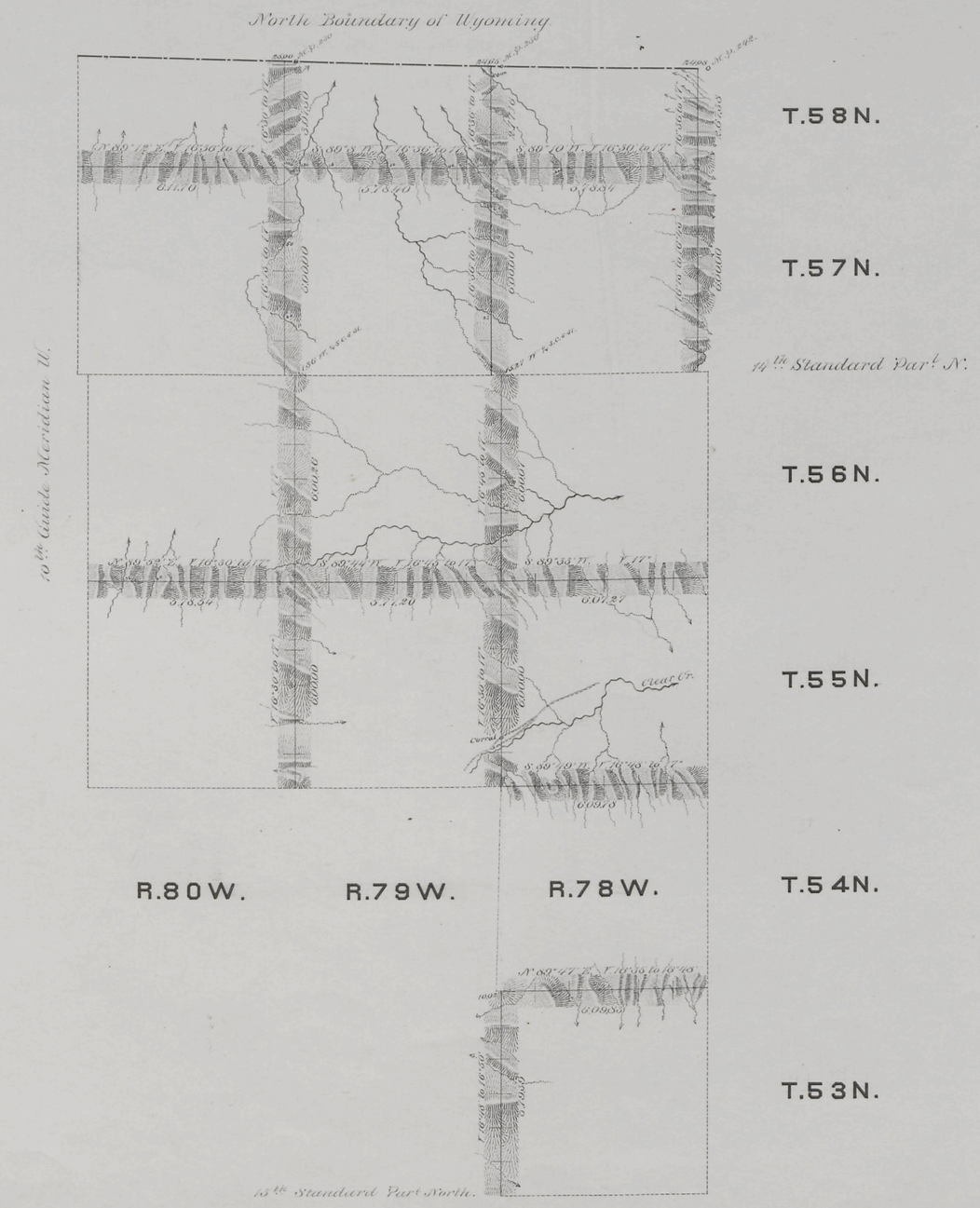

Surveys designated	By whom surveyed	Date of contract.	Amt. of surveys			When surveyed.
			Mls.	Chs.	Lks.	
Exterior lines	Ed. F. Stahle	Sept. 21. 1880	105	23	12	May 24-June 11. 1883.
Connections.	- - -	- - -	1	30	88	- - -

I hereby certify that the above diagram of T. 53 & 54 N. R. 78 W. & T. 55, 56, 57 & 58 N. R. 78, 79, & 80 West of the 6th Principal Meridian Wyoming Territory, is strictly conformable to the field notes of the survey thereof on file in this Office, which have been examined and approved.

Surveyor Generals Office,
Cheyenne Wyo. November 1st 1883.

Edw. C. Dawes
Surveyor General.

1812

Click Here for Field Notes

Click Here for Examination Notes

5968

Sheet Nº 5.



18