Click Here for Field Notes

Click Here for Exterior Notes

2599

(4-675 a)

ORIGINAL

Survey accepted G.L.O. May 19, 1919

Resurvey Township N° 58 North, Range N° 79 West of the Sixth Principal Meridian, Wyoming

The resurvey represented by this plat was made for the purpose of restoring all lost or obliterated corners and relocating and marking out upon the ground the Exterior and Subdivisional lines in accordance with the original survey approved November 1, 1883.

Titles and areas based upon the original approved plat remain undisturbed for position and description.

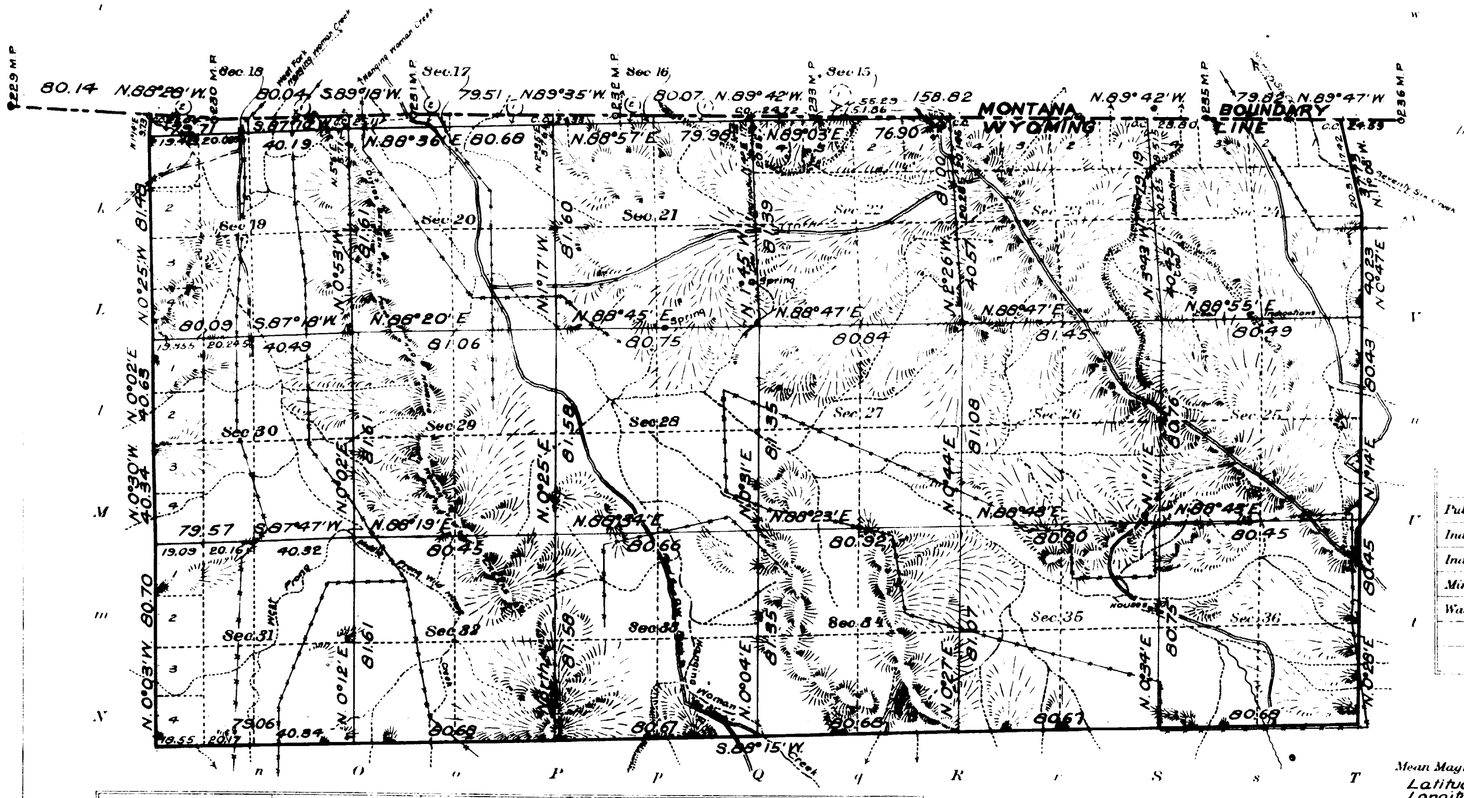

Indications of coal in Sec's 21, 22, 23, 24, 25

Surveys Designated	By Whom Surveyed	Group No.	Group Date	Amount of Surveys Mls.	Amount of Surveys chs.	Amount of Surveys lks.	When Surveyed Begun	When Surveyed Completed
Resurvey Subdivisions	Mark M. Kelley	27	July 24, 1917	31	33	52	Sept 22, 1917	Sept 27, 1917
Connections Resurvey	" " "	"	" " "	3	14	74	Sept 12, 1917	Sept 27, 1917
East Boundary Resurvey	" " "	"	" " "	2	78	84	Sept 12, 1917	Sept 12, 1917
West Boundary Retracement	" " "	"	" " "	3	12	88	Sept 14, 1917	Sept 14, 1917
North Boundary Wyo. Resurvey	" " "	"	" " "	5	78	71	Sept 12, 1917	Sept 13, 1917
South Boundary	" " "	"	Sept 10, 1914	6	02	45	Nov 1, 1915	Nov 1, 1915
North Bdy State of Wyo.	Rollin J. Reeves	G.L.O.	April 18, 1879	6	00	35	Sept 25, 1890	Sept 25, 1890

Resurvey

The above map of Township No. 58 North Range No. 79 West of the Sixth Principal Meridian Wyoming is strictly conformable to the field notes of the survey thereof on file in this office, which have been examined and approved

U. S. Surveyor General's Office.

Cheyenne, Wyoming December 23, 1918

Charles L. Decker

Surveyor General.

A.L.R.

1707-a

58 - 79

(23)

Click Here for Field Notes

2598

58

TOWNSHIP No. 58 NORTH. RANGE No. 79 WEST of the 6TH Principal MERIDIAN.

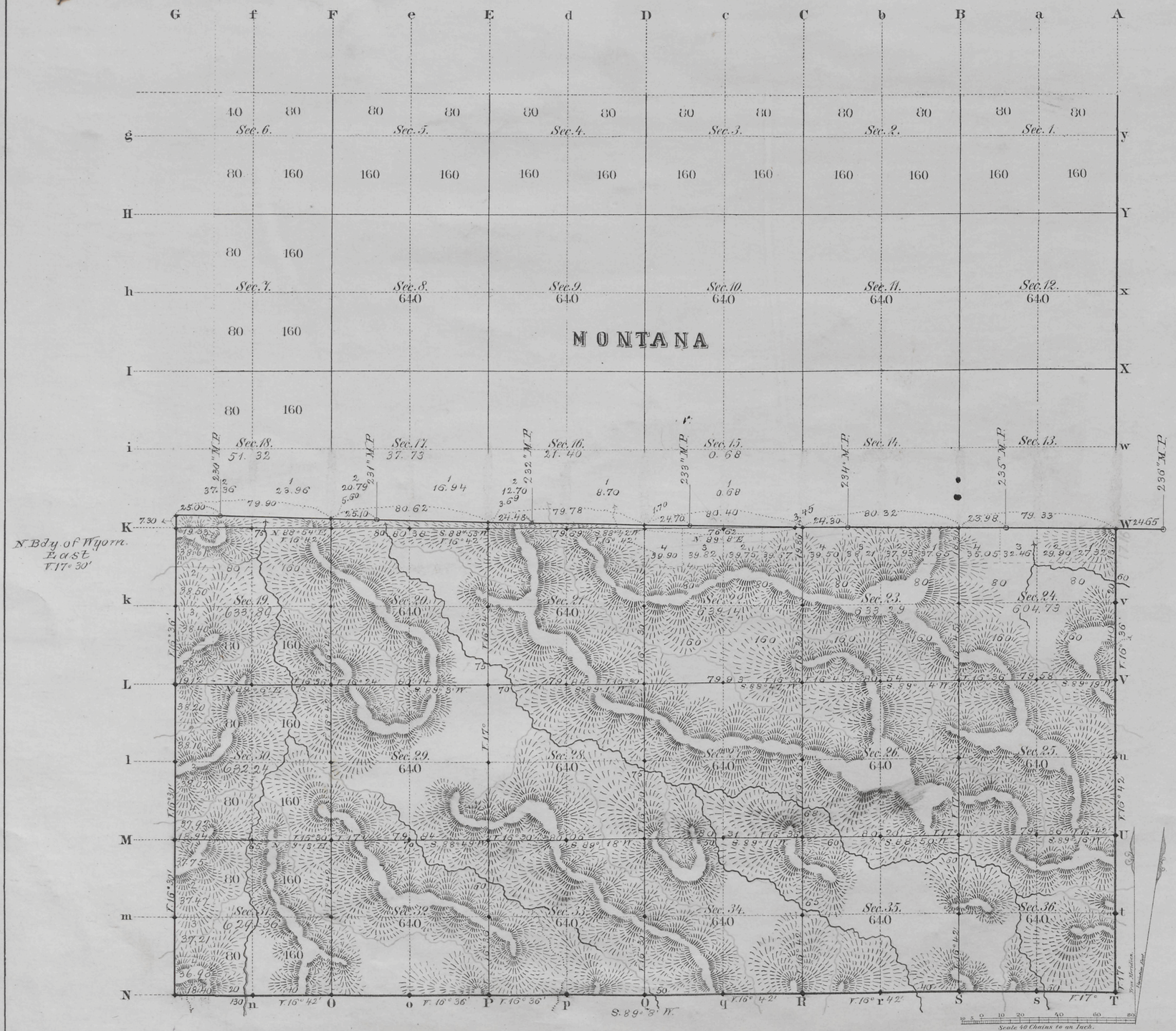

Total number of Acres. 1156369

Surveys Designated	By Whom Surveyed	Date of Contract	Amount of Surveys Mls.	Chs.	Lks.	When Surveyed	Magnetic Declination
E.W.&S. Township lines	Edw. F. Stahle	Spt. 21, 1880	11	78	86	June 7, 9, 11, 1883	16° 36' East
Subdivisions	" " "	" " "	31	03	53	June 14, 15, 1883	16° 42' " "
Connections	" " "	" " "	1	46	01	" " "	
N. Bdy. of Wyo.	Rollin J. Reeves	April 18, 1879	6	00	35	Sept. 25, 26, 1880	

The above Map of Township No. 58 North Range No. 79 West of the Sixth Principal Meridian Wyoming Territory is strictly conformable to the field notes of the survey thereof on file in this Office, which have been examined and approved.

Surveyor General's Office,
Cheyenne Wyoming
November 1st 1883

Edw. C. David
Sur. Genl.

1797

A. Gast & Co., St. Louis, Mo.

58 - 79

(23)
Indexed 2639

Click Here for Field Notes

EXTERIOR LINES.

Scale 3 miles to 1 inch. Magnetic Variation E.

M O N T A N A .

North Boundary of Wyoming

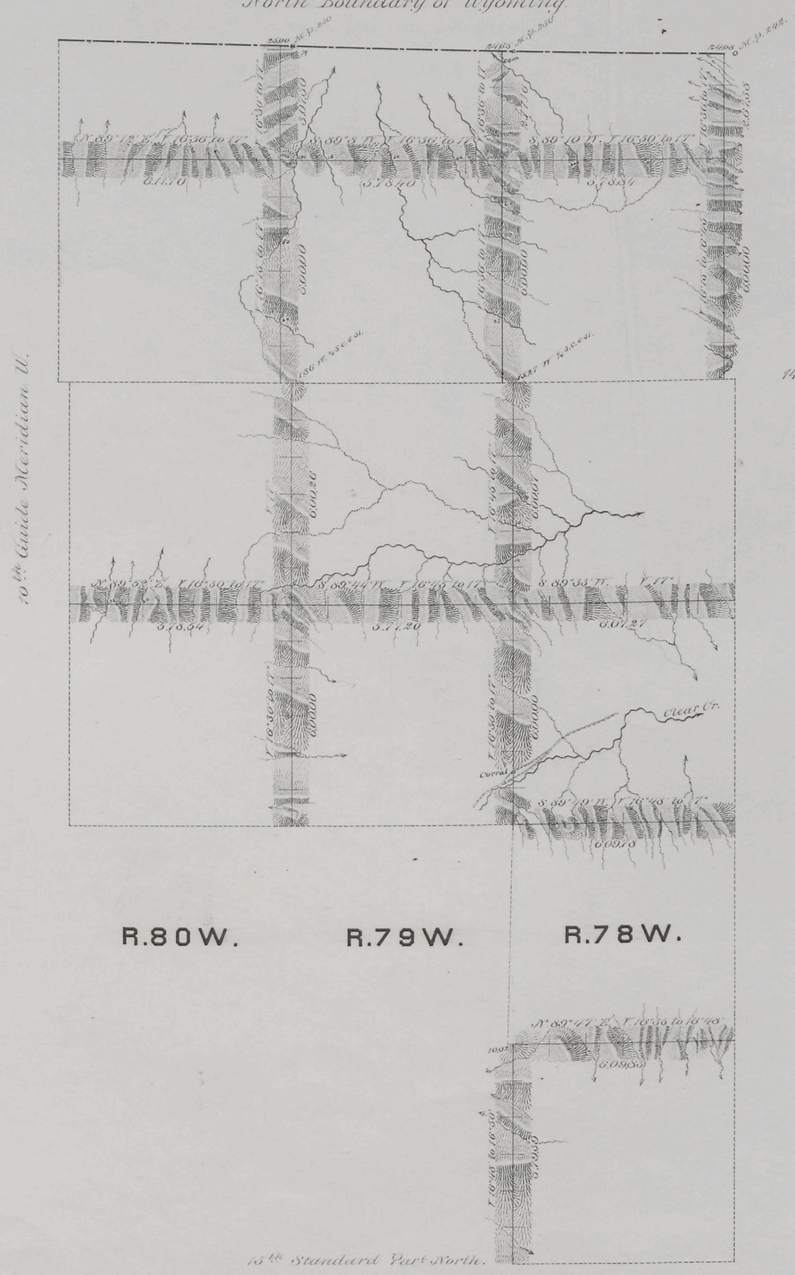

Surveys designated	By whom surveyed	Date of contract	Num. of surveys: This.	Chs.	Lks.	When surveyed
Exterior lines	Ed. F. Stahle	Sept 21 1880	105	23	12	May 24 - June 11 1883
Connections:	- - -	- - -	1	30	88	- - -

1812

I hereby certify that the above diagram of T. 53 & ~~54~~ N. R 78 W. & T. 55, 56, 57, & 58 N. R. 78, 79, & 80 West of the 6th Principal Meridian Wyoming Territory, is strictly conformable to the field notes of the survey thereof on file in this Office, which have been examined and approved.

Surveyor Generals Office,
Cheyenne Wyo. November 1st 1883.

Edw. C. Dart
Surveyor General.

Click Here for Field Notes

Click Here for Examination Notes

5968

Sheet Nº 5.

M O N T A N A

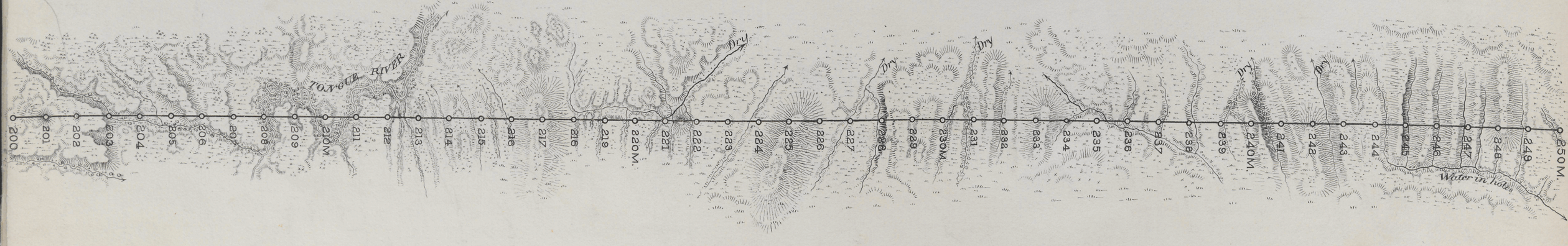

W Y O M I N G

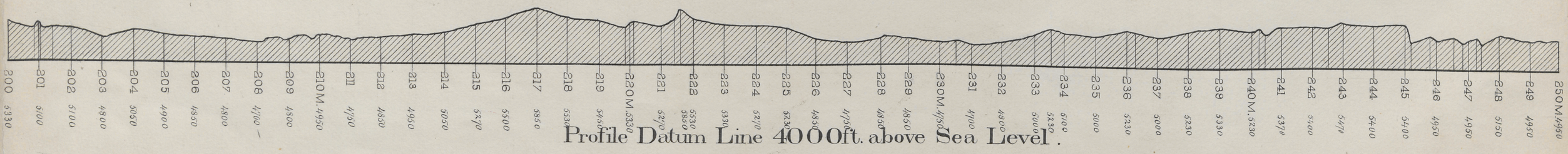

Profile Datum Line 4000ft. above Sea Level.

18