4934

Click Here for Field Notes

(4-675 a)

Click Here for Exterior Notes

Township Nº 58 North, Range Nº 81 West of the Sixth Principal Meridian, Wyoming

Survey Accepted Jan. 9, 1918.
G. L. O.

Areas in Acres	
Public Land	11269.16
Indian Reservation	
Indian Allotments	
Mineral Claims	
Water Surface	
Total Area	

0 10 20 40 80

Scale 40 Chains to an inch

Mean Magnetic Declination
Latitude 44° 57' N.
Longitude 106° 33' W.

Surveys Designated	By Whom Surveyed	Group No.	Group Date	Amount of Surveys Mls.	chs.	lks.	When Surveyed Begun	Completed
Subdivisions	Mark M Kelley	29	June 16, 1915	26	70	24	Sept. 5, 1916	Sept. 13, 1916
Connections	" " "	"	" " "	4	09	48	Sept. 5, 1916	Sept. 13, 1916
Resurvey 10th Guide Meridian	" " "	"	" " "	3	18	39	Aug. 26, 1916	Aug. 26, 1916
Resurvey South Boundary	" " "	"	" " "	5	57	38	Sept. 3, 1916	Sept. 4, 1916
West Boundary	" " "	"	" " "	2	78	46	Sept. 4, 1916	Sept. 4, 1916
Retracement State Line	" " "	"	" " "	5	50	79	Aug. 21, 1916	Aug. 23, 1916.
State Line	Rollin J. Reeves	G.L.O.	April 18, 1879	5	53	12	During 1879	and 1880

The above map of Township No. 58 North Range No. 81 West of the Sixth Principal Meridian Wyoming is strictly conformable to the field notes of the survey thereof on file in this office, which have been examined and approved

U. S. Surveyor General's Office.
Cheyenne, Wyoming May 31, 1917

Charles L. Decker
Surveyor General.

R.M.T.

2971

58 - 81
Transmitted to Buffalo L.O.
Feb. 15, 1918

(23) Indexed accession no. 2637

Click Here for Field Notes

10TH GUIDE MERIDIAN WEST

on Tps. 57 & 58 N. betw. Rgs. 80 & 81 W. of the 6th Prin. Mer., Wyo. T.

Magn. Var. East — Scale 40 Chs. to 1 Inch



Surveys Designated	By Whom Surveyed	Date of Contract	Amount of Surveys			When Surveyed
			Mls	Chs	Lks	
10th Guide Mer. W.	Ed. F. Stahle	Sept. 21. 1880	9	16	80	June 4. 1883
Connections	" "	" "		35	56	" "

The above map of the 10th Guide Meridian West in Tps. 57 & 58 N. betw. Rgs. 80 & 81 W. of the 6th Principal Meridian, Wyo. Ter., is strictly conformable to the field notes of the survey thereof, on file in this office, which have been examined and approved.

Surveyor General's Office
Cheyenne, Wyoming
November 1st 1883

Edw. C. Faith
Sur. Gen.

1810

(28)

Indexed

3815

Click Here for Field Notes

EXTERIOR LINES

Magnetic Variation East Scale 3 miles to 1 inch.

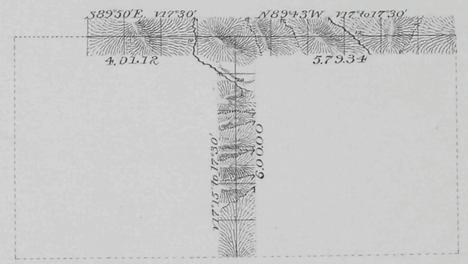

Surveys Designated	By Whom Surveyed	Date of Contract	Amount of Surveys Mls	Chs	Lks	When Surveyed.
Exterior lines	Ed. F. Stahle	Sept 21st 1880	16	00	46	Dec. 5 & 6 1883

I hereby certify that the above diagram of the Exterior lines of Tp's 57 N. R'g's 81 & 82 West of the 6TH P.M. Wyo. Ter. is strictly conformable to the field notes of the survey thereof on file in this office which have been examined and approved.

Surveyor General's Office.
Cheyenne Wyoming
April 30" 1884

Edw. C. David
Surveyor General.

2233

Click Here for Field Notes

Click Here for Examination Notes

5968

Sheet Nº 5.

M O N T A N A

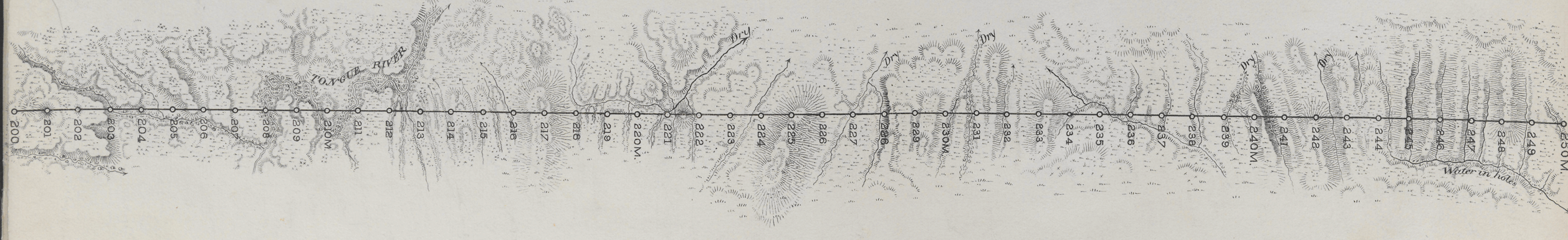

W Y O M I N G

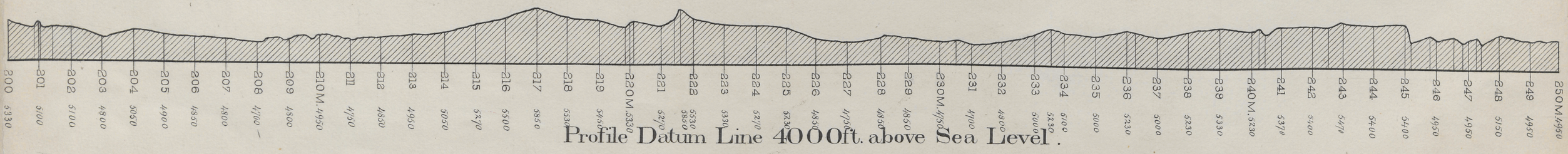

Profile Datum Line 4000ft. above Sea Level.

18