Accession no. 1040

(4-675 d)

Survey Accepted Jan. 9, 1918 — G. L. O.

Township No. 58 North, Range No. 82 West of the Sixth Principal Meridian, Wyoming

Click Here for Field Notes

Click Here for Exterior Notes

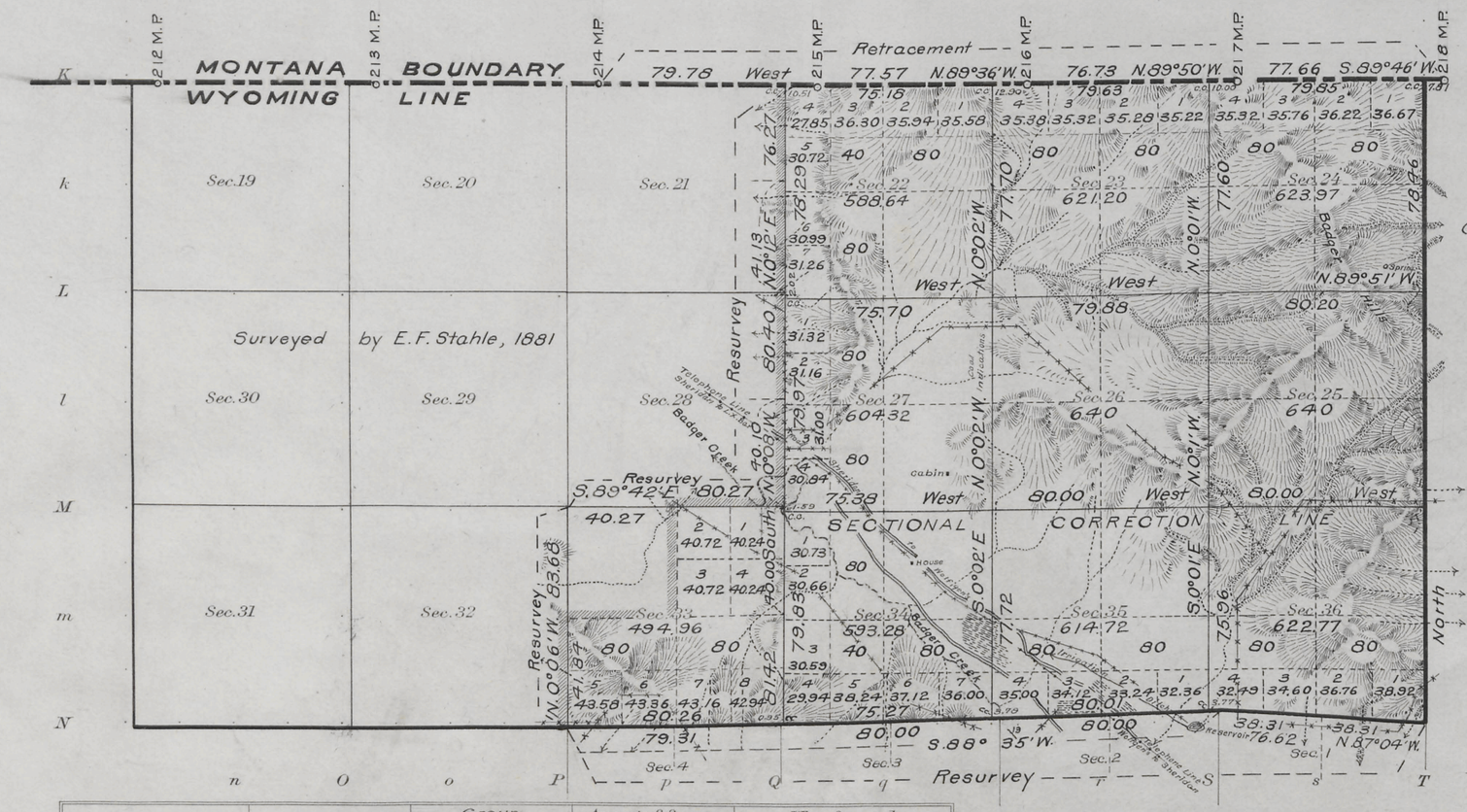

Coal Indications throughout the township.

Areas in Acres	
Public Land	6043.86
Indian Reservation	
Indian Allotments	
Mineral Claims	
Water Surface	
Total Area	

0 10 20 40 80

Scale 40 Chains to an inch

Mean Magnetic Declination
Latitude 44°57' N.
Longitude 106°39'30" W.

Surveys Designated	By Whom Surveyed	Group No.	Group Date	Amount of Surveys Mls.	Amount of Surveys chs.	Amount of Surveys lks.	When Surveyed Begun	When Surveyed Completed
Subdivisions	Mark M. Kelly	29	June 16, 1915	12	61	56	Sept. 19, 1916	Sept. 21, 1916
Resurvey Subdivisions	" " "	"	" " "	4	00	62	Sept. 16, 1916	Sept. 18, 1916
Connections	" " "	"	" " "		53	33	Sept. 18, 1916	Sept. 21, 1916
East Township Line	" " "	"	" " "	2	78	46	Sept. 4, 1916	Sept. 4, 1916
Resurvey South Township Line	" " "	"	" " "	3	75	93	Sept. 4, 1916	Sept. 15, 1916
Retracement North Bdy. State of Wyo.	" " "	"	" " "	3	63	93	Aug. 23, 1916	Sept. 20, 1916
W. and S. Township Lines	E. F. Stahle	112	Sept. 21, 1880	4	75	72	Oct. 25, 1881	Oct. 25, 1881
North Bdy. State of Wyo.	Rollin J. Reeves	G.L.O.	April 18, 1879	3	02	70	During 1879	and 1880

A.L.R.

The above map of Township No. 58 North Range No. 82 West of the Sixth Principal Meridian Wyoming is strictly conformable to the field notes of the survey thereof on file in this office, which have been examined and approved

U. S. Surveyor General's Office.
Cheyenne Wyoming May 31, 1917

Charles L. Becker
Surveyor General.

730-A

58 - 82 Trans to Buffalo
Mch 9, 1918.

Click Here for Field Notes

(12)

1039

TOWNSHIP Nº 58 NORTH RANGE Nº 82 WEST of the 6TH Principal MERIDIAN.

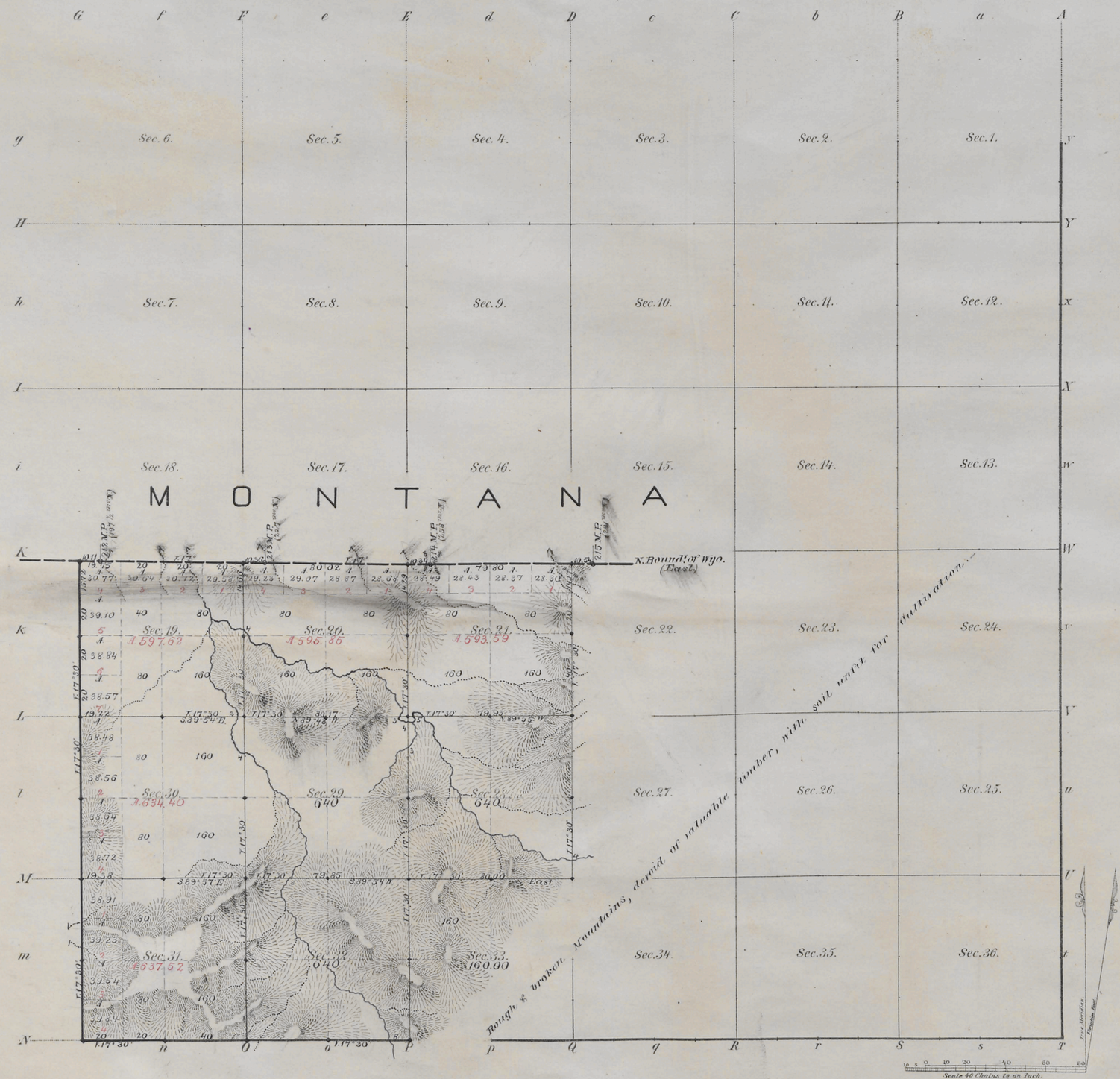

Total number of Acres. 5138.98

Surveys Designated	By Whom Surveyed	Date of Contract	Amount of Surveys Mls	Chs	Lks	When Surveyed	Mag. Decline.
U.S. Part of S. Township lines	Edw F Stahle	Septbr 21 1880	4	75	72	Octob 25, 1881	17°30 East
Subdivisions	" " "	" " "	13	61	67	Oct. 27 & 28, 1881	17°30' " "
Connections	" " "	" " "		34	24	" " "	
N. Bd'y of Wyom.	Rollin J. Reeves	April 18, 1879	2	79	57	during 1879 & 1880	

The above Map of Township Nº 58 North, of Range Nº 82 West of the 6th Principal Meridian, Wyoming Territory is strictly conformable to the field notes of the survey thereof on file in this Office, which have been examined and approved

Surveyor Generals Office, Cheyenne, Wyo. March 28. 1882

Edw. C. David
Surv. Gen.l

A. Gast & Co. St. Louis Mo.

730

58 - 82

(13)

Indexed

Accession No. 1051

Click Here for Field Notes

4

EXTERIOR LINES.

Scale, 3 miles to an inch. Magnetic var. East.

MONTANA.

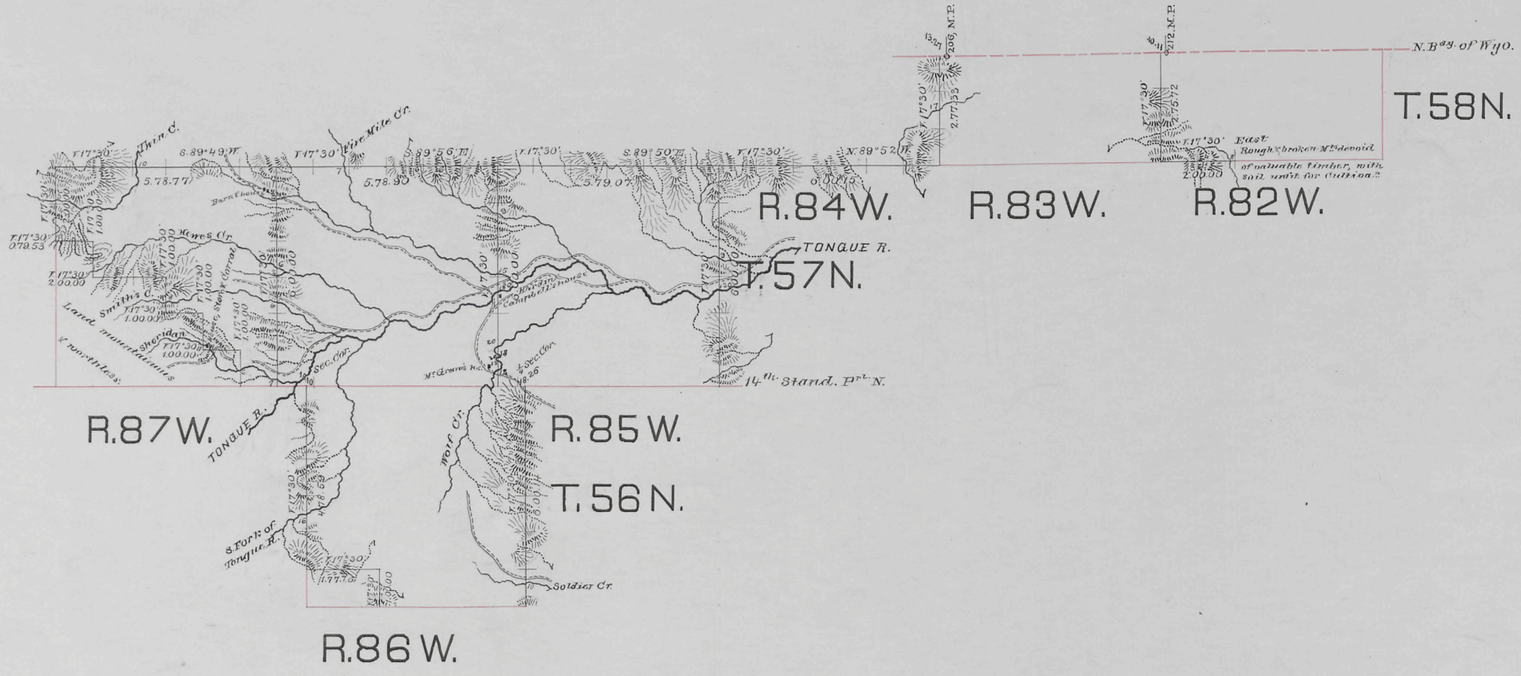

Surveys Designated	By whom surveyed	Date of Contract	Amount of Surveys mls	Chs.	lks.	When surveyed
Exterior lines	Edm. F. Stahle	Septemb. 21, 1881	62	68	67	Octbr. 15 to 25, 1881
Connections	" " "	" " "		59	74	" " "

I hereby certify that the above diagram of the exterior lines of T^ps. 56 N., R. 86 W., — T^ps. 57 N., R^gs. 85 to 87 W. inclusive, — T^ps. 58 N., R^gs. 82 & 83 W. of the 6th Principal Meridian, Wyoming Territory is strictly conformable to the field notes of the survey thereof on file in this Office, which have been examined and approved.

Surveyor General's Office
Cheyenne, Wyo. March 28th 1882.

Edw. C. David
Surveyor General.

739

(28)

Indexed

3815

Click Here for Field Notes

EXTERIOR LINES

Magnetic Variation East Scale 3 miles to 1 inch.

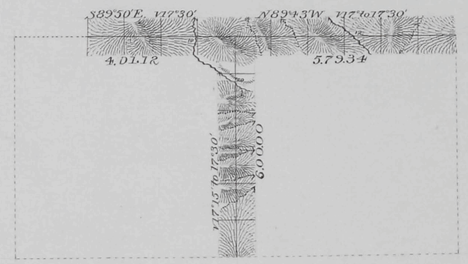

Surveys Designated	By Whom Surveyed	Date of Contract	Amount of Surveys Mls	Chs	Lks	When Surveyed.
Exterior lines	Ed. F. Stahle	Sept 21st 1880	16	00	46	Dec. 5 & 6 1883

I hereby certify that the above diagram of the Exterior lines of Tp's 57 N. R'g's 81 & 82 West of the 6TH P.M. Wyo. Ter. is strictly conformable to the field notes of the survey thereof on file in this office which have been examined and approved.

Surveyor General's Office.
Cheyenne Wyoming
April 30" 1884

Edw. C. David
Surveyor General.

2233

Click Here for Field Notes

Click Here for Examination Notes

5968

Sheet Nº 5.

M O N T A N A

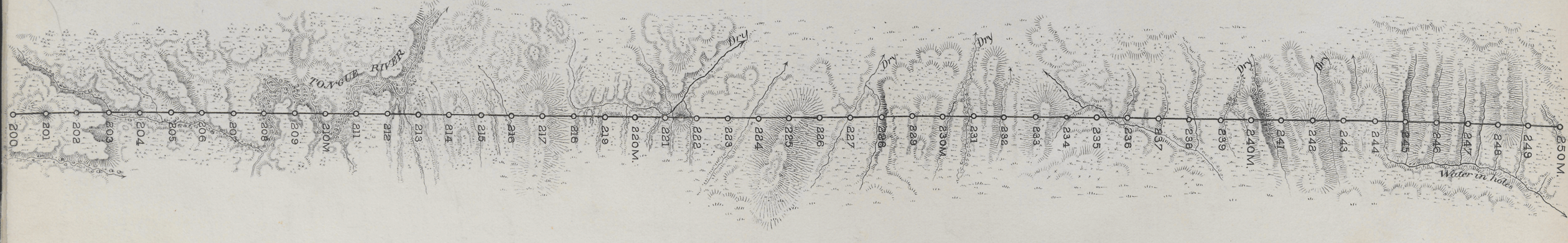

W Y O M I N G

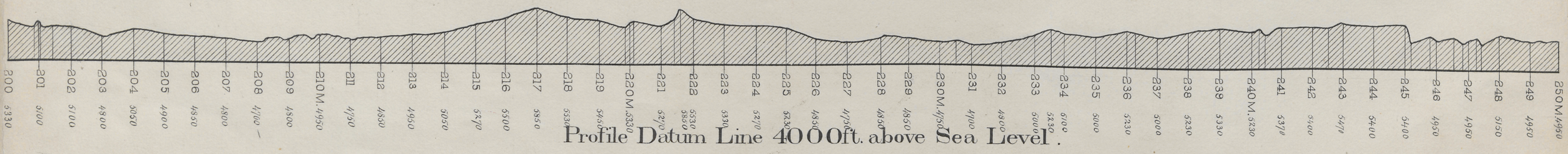

Profile Datum Line 4000ft. above Sea Level.

18