Click Here for Field Notes

(12)

1043

106

TOWNSHIP No. 58 NORTH, RANGE No. 83 WEST of the 6TH Principal MERIDIAN.

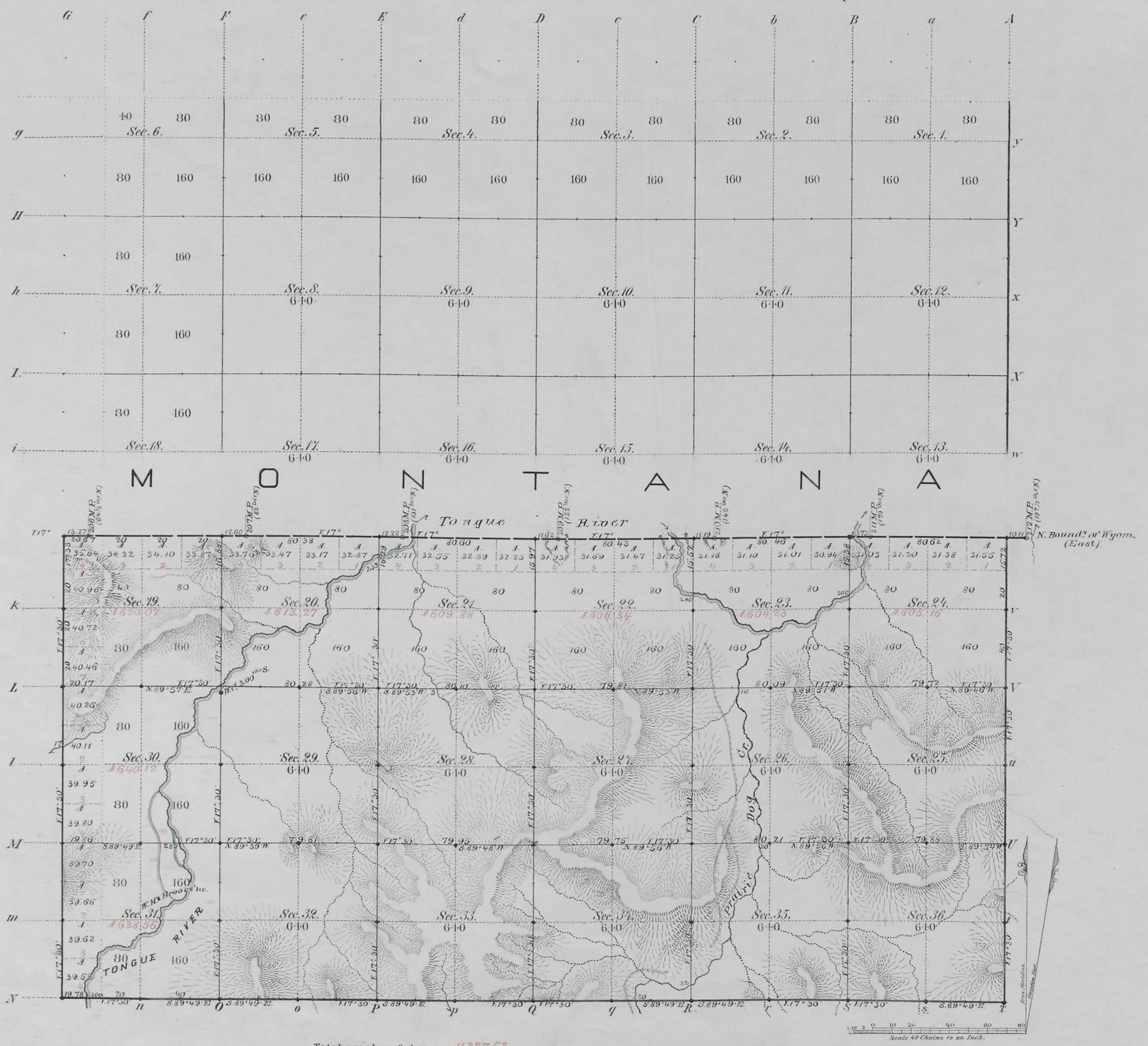

Total number of Acres. 11,337.63

Surveys Designated	By Whom Surveyed	Date of Contract	Amount of Surveys Mls	Chs	Lks	When Surveyed	Magnetic Declination
S. E. & W. Township lines	Edw. F. Stable	Septbr. 21, 1880	11	72	83	July 20 & Oct. 25, 1881	17° 30' East
Subdivisions	" " "	" " "	46	59	67	Oct. 29 – Novb. 1, 1881	17° 30' " "
Connections	" " "	" " "		58	36	" " "	
N. Bdy of Wyom.	Robin J. Reeves	April 18, 1879	6	3	16	during 1879 & 1880	

The above Map of Township No. 58 North of Range No. 83 West of the Sixth Principal Meridian Wyoming Territory is strictly conformable to the field notes of the survey thereof on file in this Office, which have been examined and approved

Surveyor Generals Office,
Cheyenne Wyoming
March 28th 1882

Edw. C. David
Sur. Genl.

733

A. Gast & Co., St. Louis, Mo.

58 - 83

(13)

Indexed

Accession No. 1051

Click Here for Field Notes

EXTERIOR LINES.

Scale, 3 miles to an inch. *Magnetic var. East.*

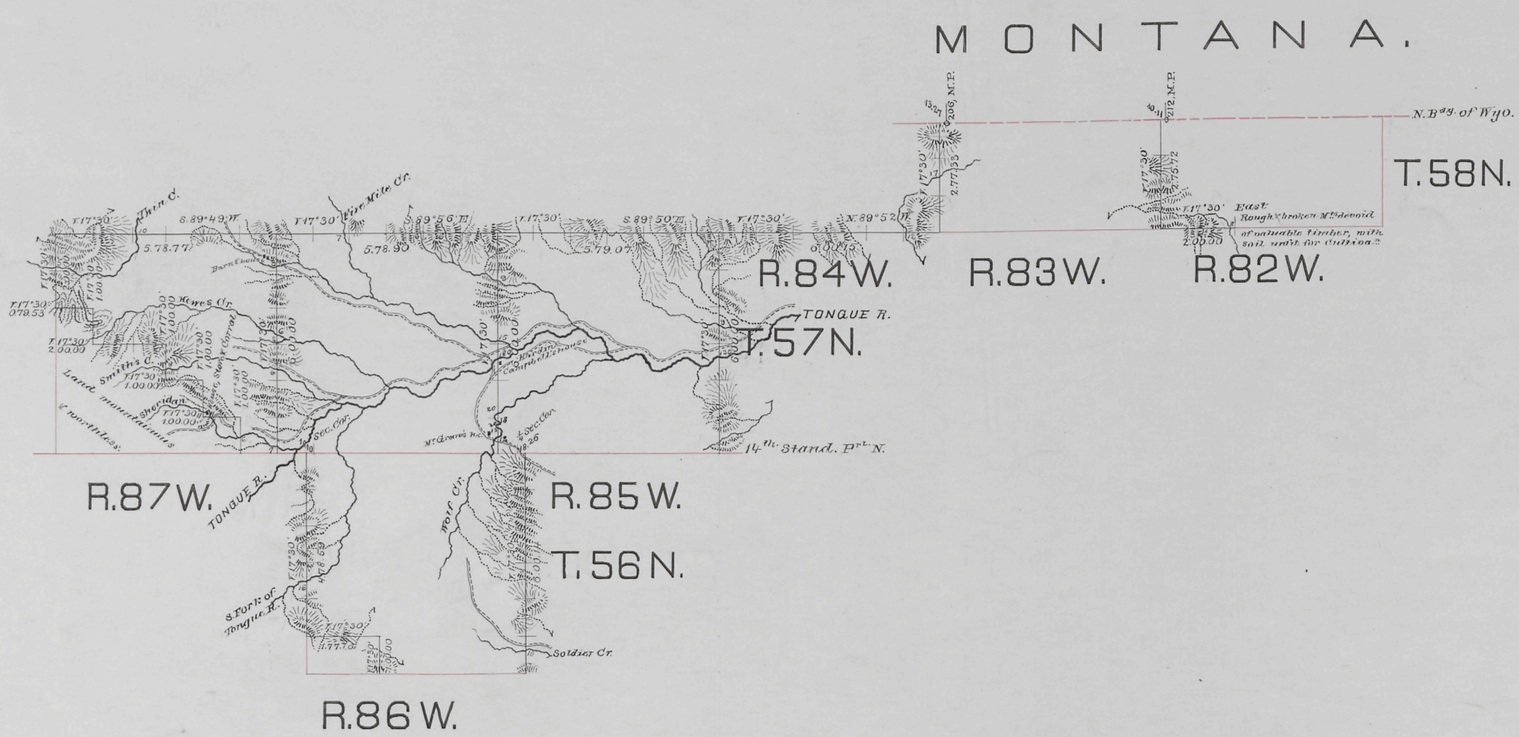

Surveys Designated	By whom surveyed	Date of Contract	Amount of Surveys mls	chs.	lks.	When surveyed
Exterior lines	Edw. F. Stahle	Septemb. 21, 1881	62	68	67	Octbr. 15 to 25, 1881
Connections	" " "	" " "		59	74	" " "

I hereby certify that the above diagram of the exterior lines of Tps. 56 N., R. 86 W., — Tps. 57 N., Rgs. 85 to 87 W. inclusive, — Tps. 58 N., Rgs. 82 & 83 W. of the 6th Principal Meridian, Wyoming Territory is strictly conformable to the field notes of the survey thereof on file in this Office, which have been examined and approved.

Surveyor General's Office
Cheyenne, Wyo. March 28th 1882.

Edw. C. David
Surveyor General.

739

Click Here for Field Notes

Click Here for Examination Notes

5968

Sheet № 5.

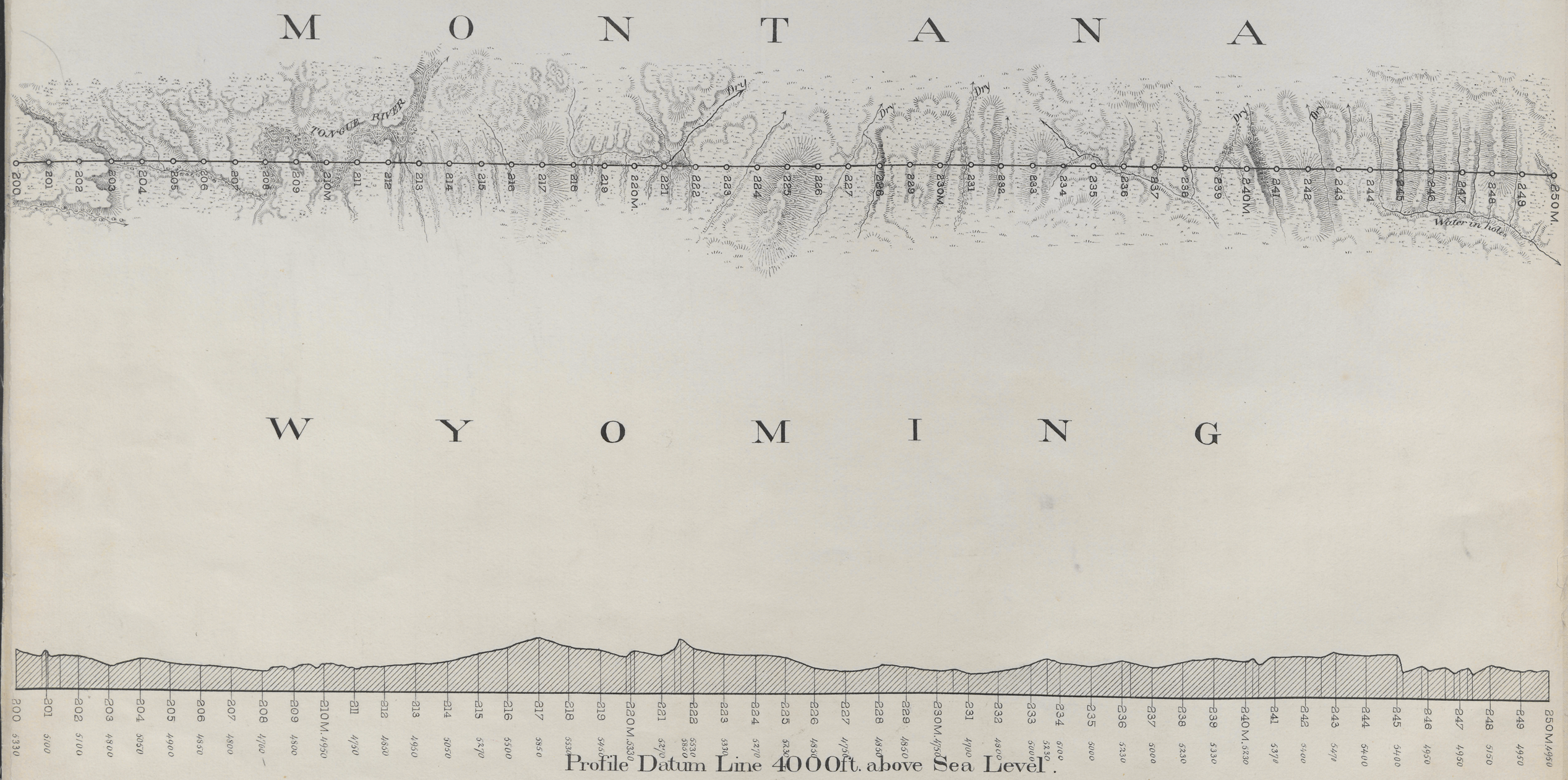

18