(27)

3628

Click Here for Field Notes

Ret. WY. & MT. Mile Posts 175 - 206

3

TOWNSHIP No. 58 NORTH, RANGE No. 87 WEST of the 6TH Principal MERIDIAN.

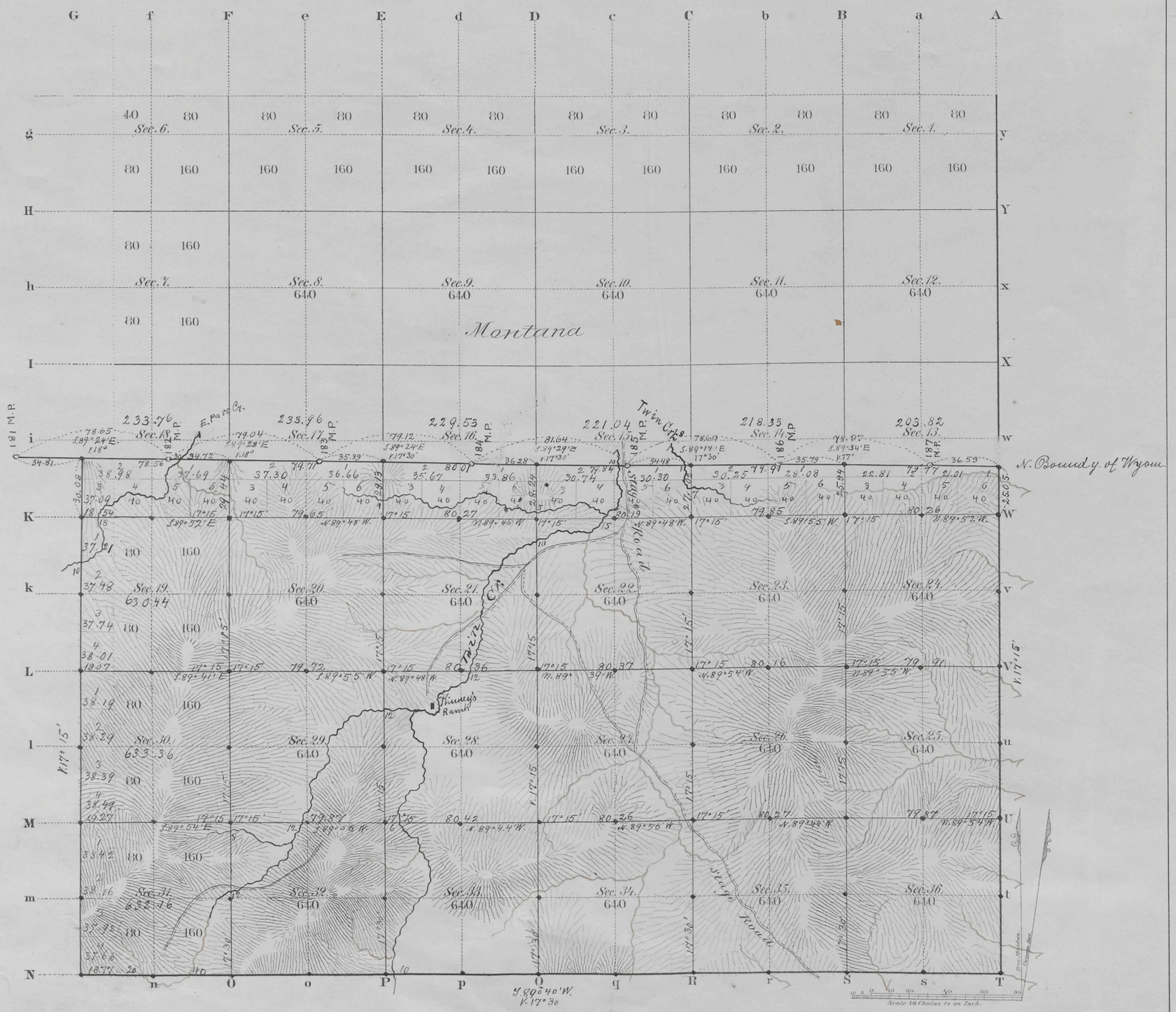

Total number of Acres. 12836.40

Surveys Designated	By Whom Surveyed	Date of Contract	Amount of Surveys Mls	Chs	Lks	When Surveyed	Magnetic Declination
S.W.¼ E. Township lines	Ed. S. Stahle	Sept. 21, 1880	12	53	90	Oct. 6, 18, 1881, Febry. 3, 4, 1882	17° 22' East
Subdivisions	" "	" "	34	58	08	Febry. 21-24, 1882	17° 20' " "
Connections	" "	" "	2	16	66	" "	
N. Bdy. of Wyo.	Rollin J. Reeves	April 18, 1879	5	77	80	Sept. 14-16, 1879	

The above Map of Township No. 58 North of Range No. 87 West of the Sixth Principal Meridian Wyoming Territory is strictly conformable to the field notes of the survey thereof on file in this Office, which have been examined and approved.

Surveyor General's Office,
Cheyenne Wyoming
March 26th 1884

Edw. A. Lacey
Sur. Gen.l

2135

A. GAST & CO. ST. LOUIS & N.Y.

58 - 87

(27)

Indexed

12

Click Here for Field Notes

3645

Exterior Lines

Magnet. Var. East. Scale 3 miles to 1 inch

M o n t a n a

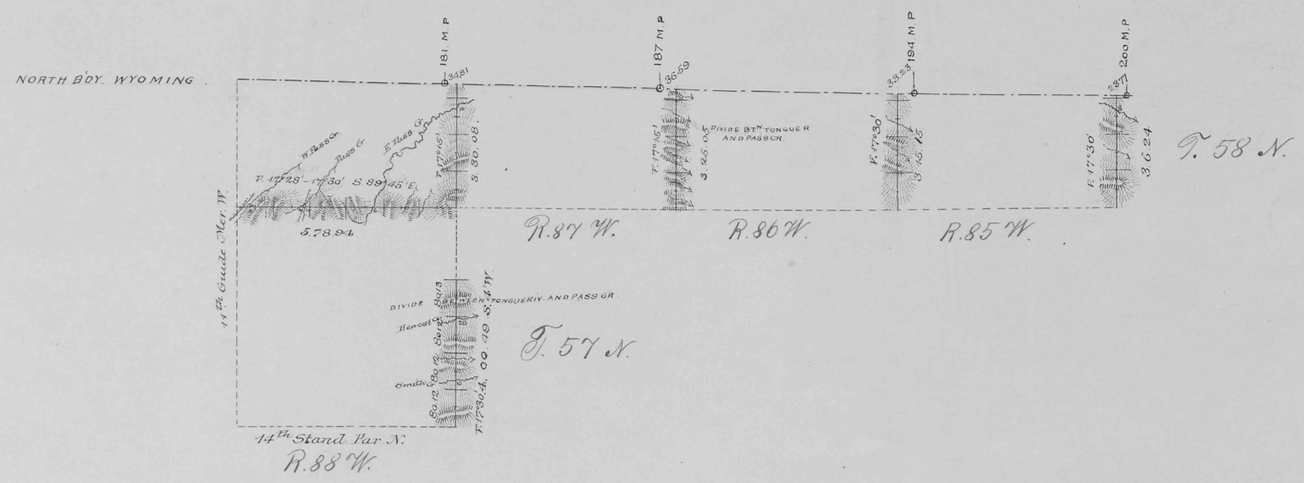

Surveys Designed	By whom surv.	Date of Contract	Amount of Surveys			When surveyed.
Exterior Lines	Ed. S. Stable	Sept. 21, 1880	22	75	95	Febr. 2–6, 1882
Connections	" " "	" " "	1	48	40	" " "

I hereby certify that the above diagram of the Exter. Lines of Tps. 57 N. R. 88 W. – Tps 58 N. Rgs. 85 – 88 inclusive, West of the 6th Princpl. Merd. Wyom. Terr. is strictly conformable to the field notes of the survey thereof on file in this Office, which have been examined and approved.

Surveyor General's Office
Cheyenne Wyom. March 26, 1884.

Edw. C. Davis
Surveyor General.

2144

5967

Click Here for Field Notes

Sheet № 4.

Click Here for Examination Notes

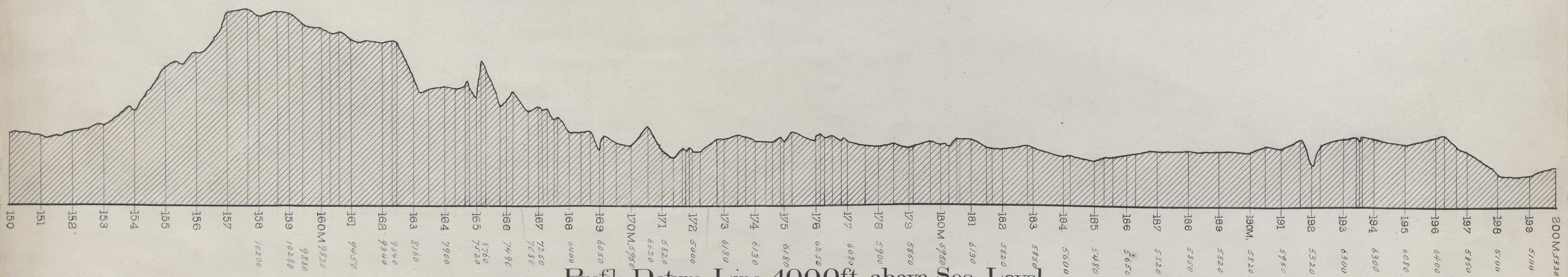

Profile Datum Line 4000ft. above Sea Level.

17