Click Here for Field Notes

Click Here for Boundary Field Notes

35

33 – a

4807

(4-675 a)

Fractional Township No 58 North Range No 89 West of the Sixth Principal Meridian, Wyoming.

RECEIVED S. G. O.
OCT 6 1913
CHEYENNE, WYO.

G F F e E d D c C b B a A

g H h K k L l M m N

n O o P p Q q R r S s T

y Y X x w W v V u U t

DIAGRAM

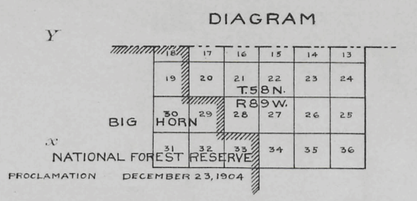

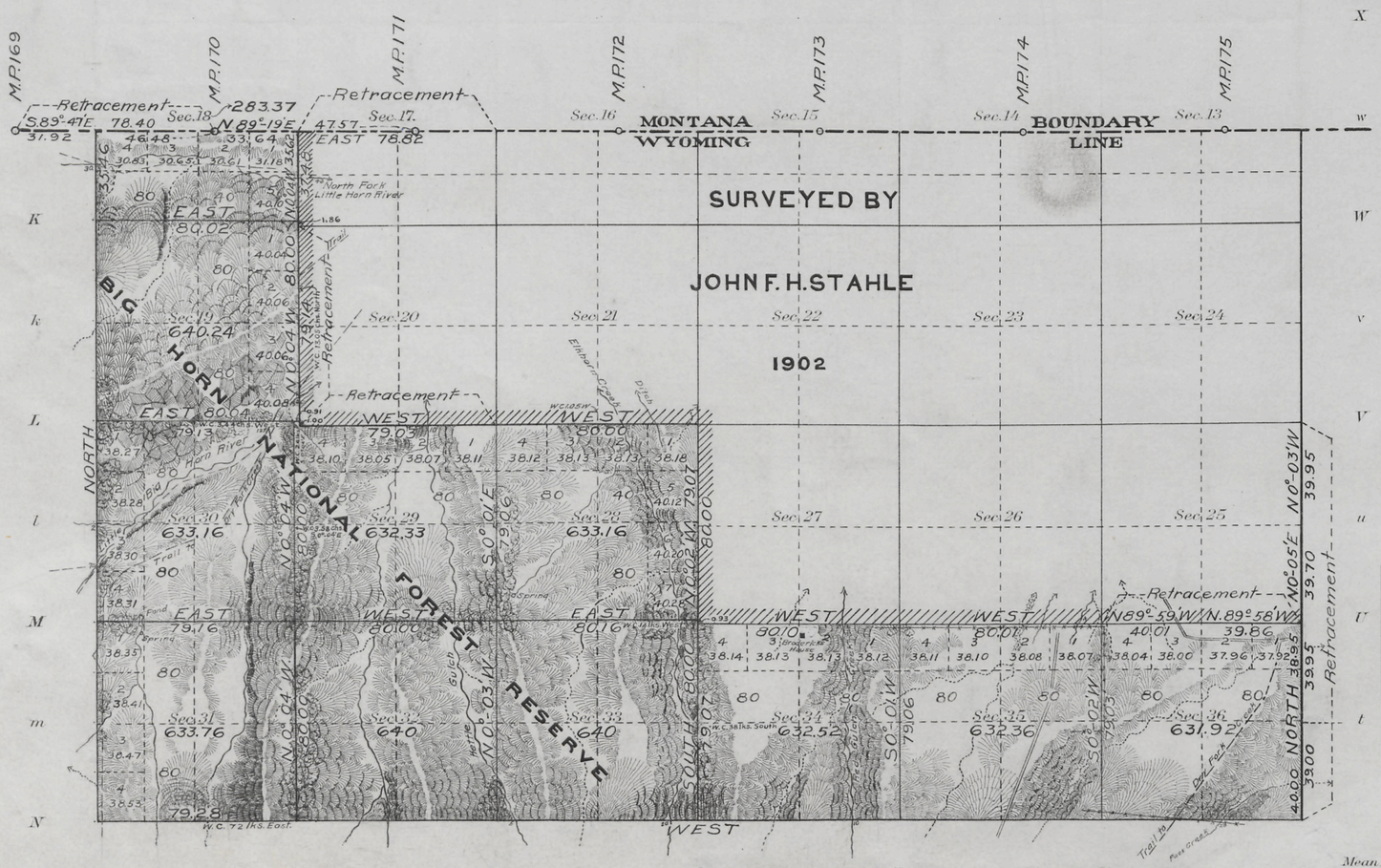

Areas in Acres	
Public Land	6632.82
Indian Reservation	
Indian Allotments	
Mineral Claims	
Water Surface	
Total Area	6,632.82

0 10 20 40 80

Scale 40 Chains to an inch

Mean Magnetic Declination 18°-20' E.

Latitude 44°-56' N.

Longitude 107°-30' W.

Surveys Designated	By Whom Surveyed	Group No.	Group Date	Amount of Surveys Mls.	Amount of Surveys chs.	Amount of Surveys lks.	When Surveyed Begun	When Surveyed Completed
Retracement East Boundary	William R. Bandy	8	April 4, 1911.	1	78	60	Sept. 5, 1912	Sept. 7, 1912
Retracement Subdivisions	" " "	"	" " "	2	78	4	Sept. 7, 1912	Oct. 13, 1912
Retracement Wyoming-Montana Bdy.	" " "	"	" " "	1	77	22	Oct. 14, 1912	Oct. 14, 1912
South Boundary	" " "	"	" " "	5	79	28	Sept. 9, 1912	Oct. 3, 1912
West Boundary	" " "	"	" " "	3	35	46	Oct. 9, 1912	Oct. 14, 1912
Connections	" " "	"	" " "		4	70	Sept. 22, 1912	Oct. 12, 1912
Subdivisions	" " "	"	" " "	11	75	60	Sept. 11, 1912	Oct. 15, 1912
Subdivisions	John F. H. Stahle	231 Contract	Aug. 4, 1902.	4	37	59	Sept. 27, 1902	Oct. 2, 1902
Retracement Wyoming-Montana Bdy.	" " "	291	" " "		33	64	Sept. 26, 1902	Sept. 26, 1902
Wyoming-Montana Bdy.	Rollin J. Reeves	610	April 18, 1879.	1	01	72	Sept. 12, 1880	Sept. 12, 1880

E.M.H.
J.W.

A.L.B.
A.M.T.

Fractional

The above map of Township No. 58 North Range No. 89 West of the Sixth Principal Meridian Wyoming is strictly conformable to the field notes of the survey thereof on file in this office, which have been examined and approved

U. S. Surveyor General's Office.

Cheyenne, Wyoming, April 1, 1913

Stephens P. Townsend
Surveyor General.

2875-A

Accepted by the Acting Commissioner in letter "E" Oct. 3, 1913
Triplicate plat mailed to Buffalo Land Office Oct. 8, 1913.

58 - 89

35

33-B

RECEIVED S. G. O.
AUG 11 903
CHEYENNE, WYO.

1808

Township No. 58 North Range No. 89 West of the 6th. Principal Meridian, Wyoming.

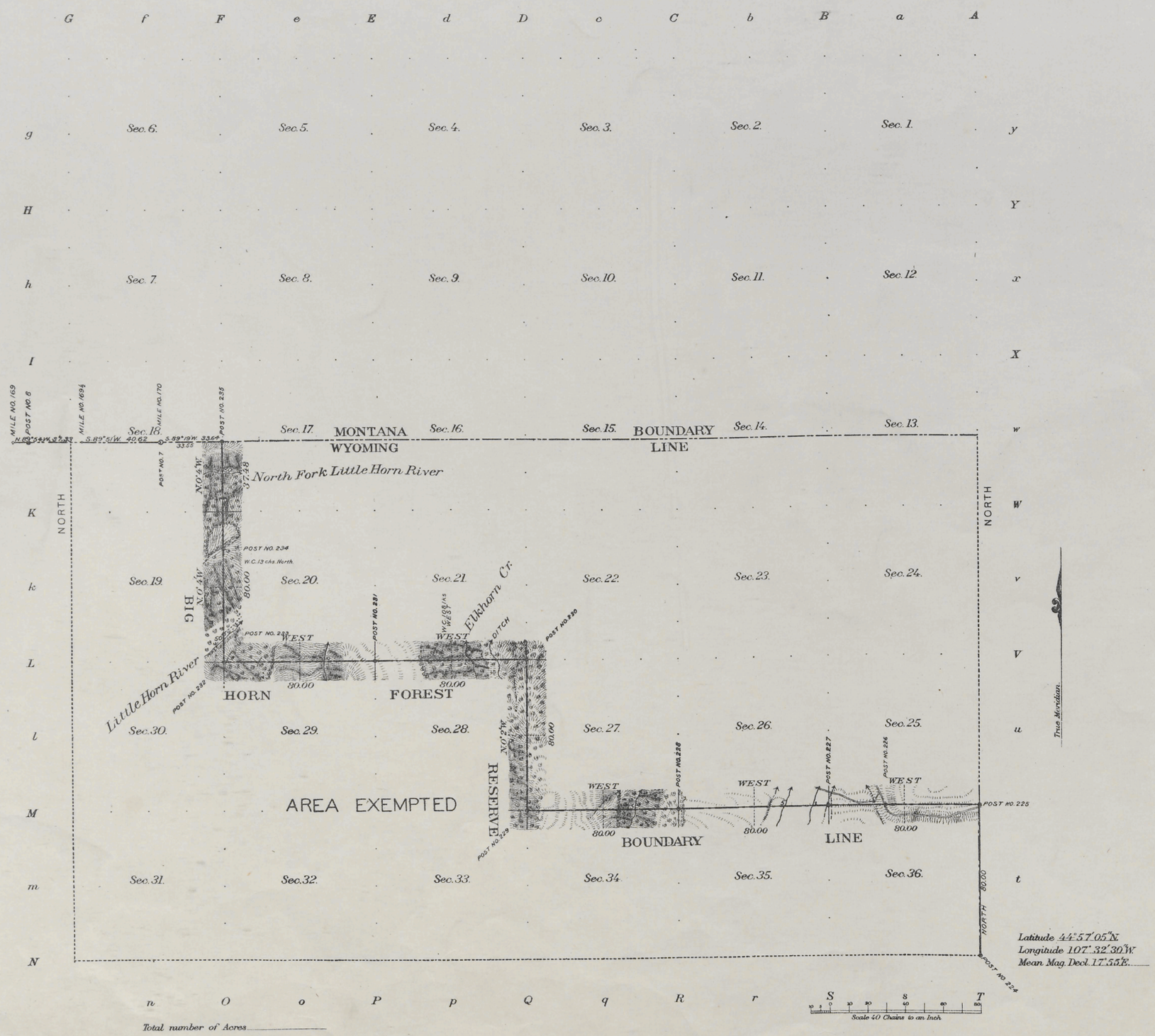

Latitude 44° 57' 05" N.
Longitude 107° 32' 30" W.
Mean Mag. Decl. 17° 55 E.

Scale 40 Chains to an Inch.

Total number of Acres

Surveys Designated	By Whom Surveyed	Amount of Surveys M.	Ch.s	Lks	When Surveyed
Township lines					
Subdivisions	W. H. Thorn	7	37	48	Aug. 25-27, 1902

The above Map, of Township No. 58 North, of Range No. 89 West of the 6th. Principal Meridian, Wyoming, is strictly conformable to the field notes of the survey thereof on file in this Office, which have been examined and approved.

U. S. Geological Survey
Washington D. C.
MAY 12 1903

Chas. D. Walcott
Director.

2875-B

58 - 89

35

33

For S.W. Sec 33-a

Click Here for Field Notes

4806

Fractional Township No. 58 North Range No. 89 West of the 6th Principal Meridian

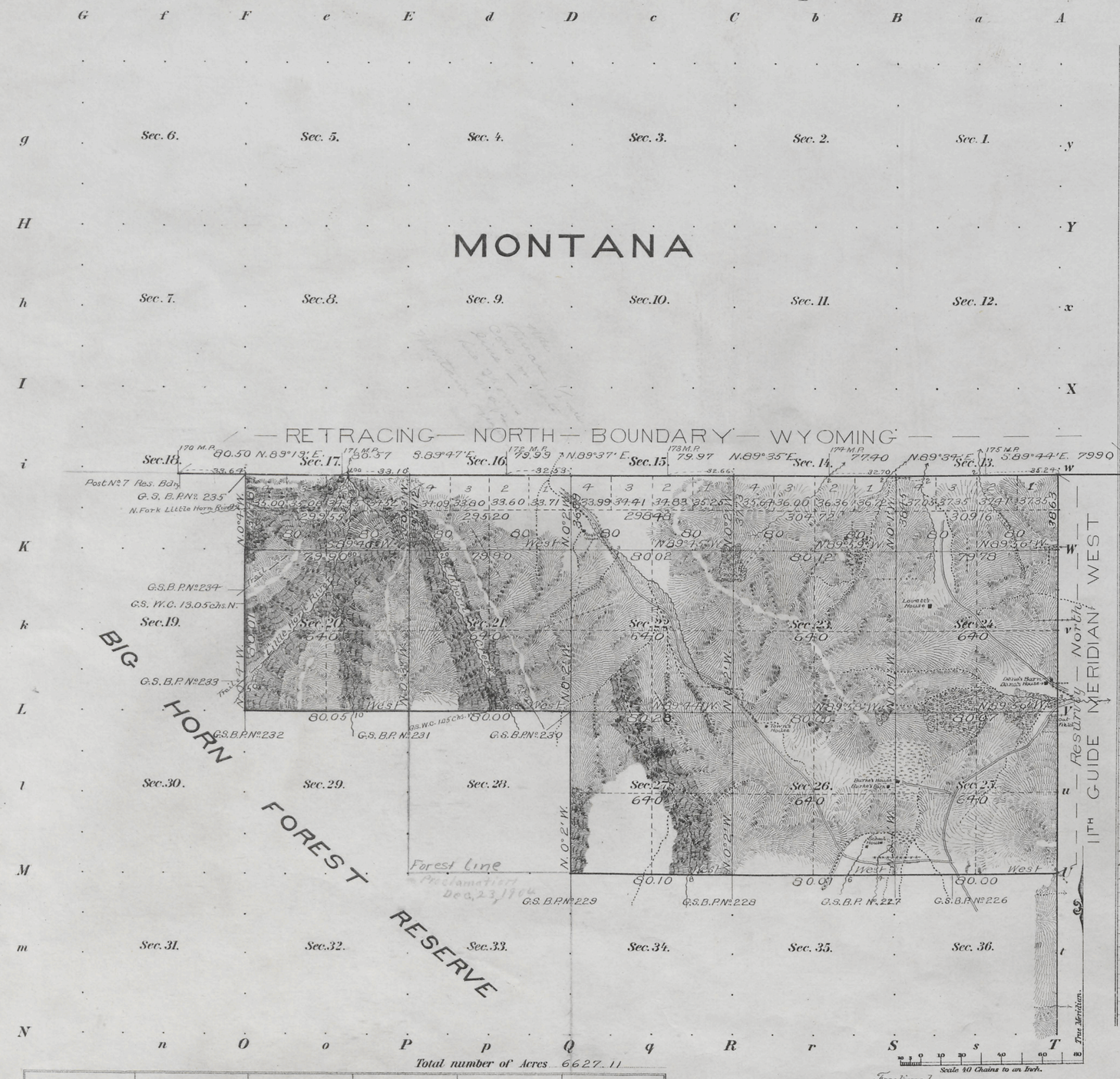

Meanders of

Posts	Courses	Ch.s Lk.s	Posts	Courses	Ch.s Lk.s	Posts	Courses	Ch.s Lk.s

Latitude 44°58' N.
Longitude 107°30' W.
Mean Mag. Decl. 17°56' E.

Total number of Acres 6627.11

Surveys Designated	By Whom Surveyed	Date of Contract No.	Amount of Surveys M.	Ch.s	Lk.s	When Surveyed
Resurvey E. Township line	John F. H. Stahle	291, August 4, 1902	2	38	63	Sept. 25, 1902
Subdivisions	" " "	" " "	23	27	91	Sept. 27-Oct. 3, "
Connections	" " "	" " "	2	04	63	" " " 2 "
Retracing N. Bdry.	" " "	" " "	5	78	33	Sept. 25-26 "
E. Boundary	Ed. F. Stahle	112 Sept. 21, 1880	2	38	63	Feb. 1. 1882
N. Bdry. Wyoming	Rollin J. Reeves	G.L.O. April 18, 1879	6	00	00	Sept. 14 1880

The above Map, of Fractional Township No. 58 North, of Range No. 89 West of the 6th Principal Meridian, Wyoming, is strictly conformable to the field notes of the survey thereof on file in this Office, which have been examined and approved.

Surveyor General's Office. Alpheus P. Hanson
Cheyenne, Wyoming May 7, 1903 Sur.i Gen.l

I.B.M. Computer
A.L.R. Lettering and Topog.

THE NORRIS PETERS CO., LITHO., WASHINGTON, D.C.

Triplicate plat forwarded Aug. 25, 1903
Surveys accepted by the Hon. Commissioner in his letter "E," dated Aug 20, 1903

2875

58 - 89

2957

T.58N.
R.88W.

T.57N
R.88W.

T.57N.
R.87W.

T.56N.
R.87W.

T.55N.
R.87W.

T.55N.
R.86W.

T.54N
R.86W.

T.54N.
R.85W.

T.53N.
R.85W.

T.53N.
R.84W.

N. Fork West Pass Cr.

West Pass Cr.

East Pass Cr.

Twin Cr.

Columbus Cr.

Red Spring

Smith Cr.

Amsden Cr.

Little Tongue River

Wolf Cr.

Big Goose Cr.

Little Goose Cr.

ELEVENTH GUIDE MERIDIAN WEST

TENTH AUXILIARY MERIDIAN

FOURTEENTH STANDARD PARALLEL NORTH

THIRTEENTH STANDARD PARALLEL NORTH

LAT. 44°31'00"N.
LON. 106°55'20"W.

THIS PLAT
of the Retracement of
the 14th. Standard Parallel North thro' Frac. R. 87 W.
" 11 " Guide Meridian West " " T. 57 N.
Frac. East Boundary of Township 56 North Range 87 West
" North " " " 53 " " 85 "
" " " " " " " " 86 "
and the Resurvey of
the East Boundary of Township 55 North Range 87 West
Frac. " " " " 56 " " " "
" " " " " 57 " " 88 "
" " " " " 58 " " 89 "
" North " " " 54 " " 86 "
" " " " " 55 " " " "
" " " " " " " 87 "
" South " " " " " " 88 "

SIXTH PRINCIPAL MERIDIAN WYOMING is strictly conformable to the field notes of the survey thereof which have been examined, approved, and filed in this office.

U.S. Geological Survey
Washington D.C.
MAY 12 1903

Director

NOTE

This plat is not intended to show the location or extent of any survey not made in connection with the survey of the boundary line of the Big Horn Forest Reserve.

Table of Mileage
Scale 160 chains to inch.

Surveys Designated	M.	Chs.	Lks.	When Surveyed
Township Lines	43	26	85	1901 - 1902
Surveyed by W.H. Thorn				

RECEIVED S. G. O.
AUG 11 1903
CHEYENNE, WYO.

100-A

2956

Click Here for Field Notes

4918

ELEVENTH GUIDE MERIDIAN WEST

FOURTEENTH STANDARD PARALLEL NORTH

THIRTEENTH STANDARD PARALLEL NORTH

TENTH AUXILIARY MERIDIAN

T. 58N. R. 88W.

T. 57N. R. 88W.

T. 57N. R. 87W.

T. 56N. R. 87W.

T. 55N. R. 87W.

T. 55N. R. 86W.

T. 54N. R. 86W.

T. 54N. R. 85W.

T. 53N. R. 85W.

T. 53N. R. 84W.

N. Fork West Pass Cr.

West Pass Cr.

West Fork East Pass Cr.

Columbus Cr.

Middle Fork of East Pass Cr.

East Fork East Pass Cr.

Smith Cr.

Red Spring

Amsden Cr.

Tongue River

North Fork of Little Tongue River

Little Tongue River

Wolf Cr.

Big Goose Cr.

Diamond Cr.

Rapid Cr.

Little Goose Cr.

North Piney Cr.

South Piney Cr.

piney Cr.

LAT. 44° 31' 00" N.
LON. 106° 55' 20" W.

THIS PLAT
of the
boundary line of that part of the Big Horn Forest Reserve lying between the North Boundary of Wyoming and the 13th. Standard Parallel North, and extending from Range 84 West to Range 88 West inclusive, 6th. Principal Meridian, Wyoming, is strictly conformable to the field notes of the survey thereof, which have been examined, approved, and filed in this office.

U.S. Geological Survey
Washington D.C. May 12th, 1903
Chas D Walcott
Director.

Table of Mileage
Scale 160 Chains to 1 inch.

Miles	Chains	Links
60	66	02

RECEIVED S. G. O.
AUG 11 1903
CHEYENNE, WYO.

2954

Click Here for Field Notes

44

5971

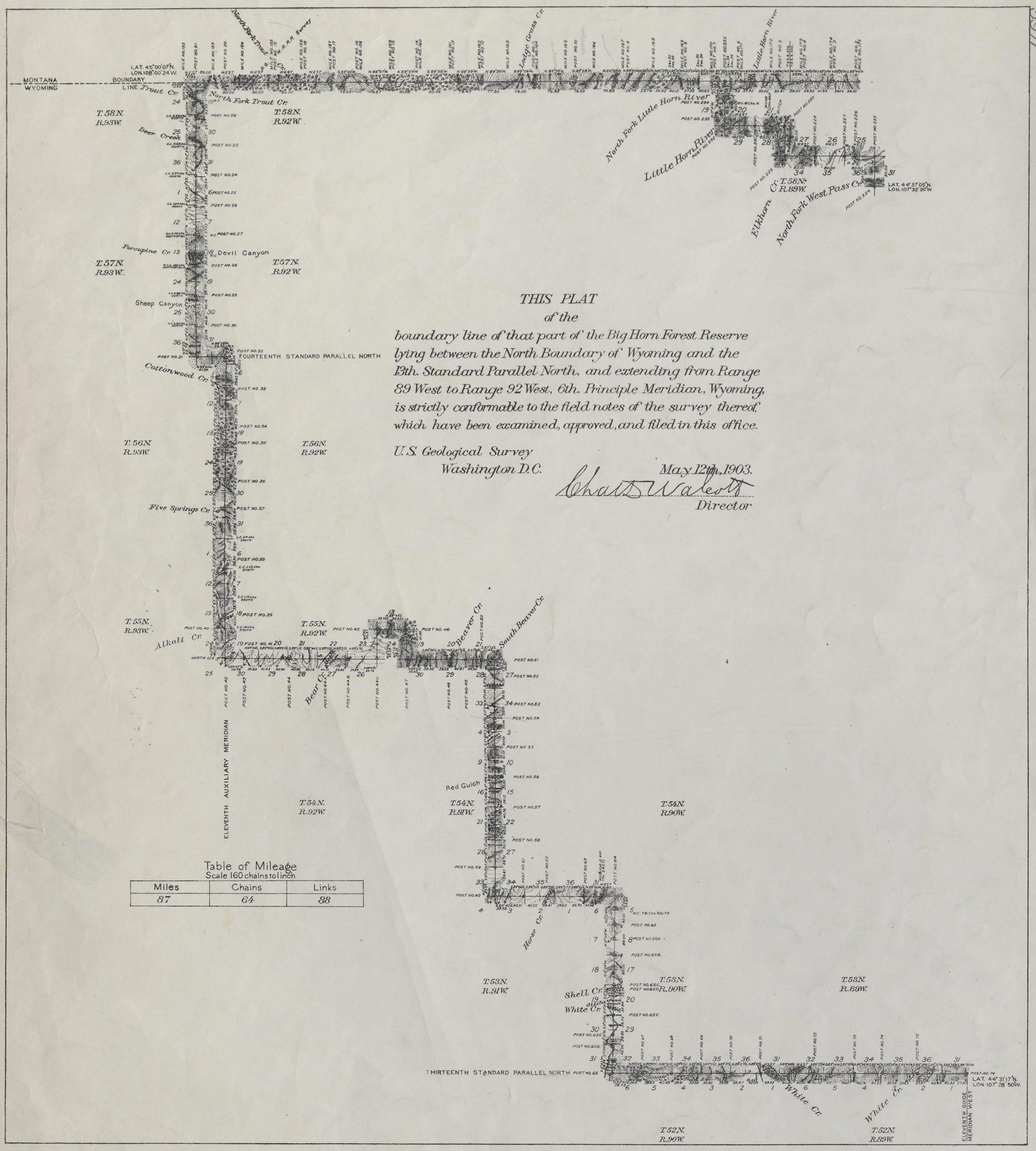

THIS PLAT
of the
boundary line of that part of the Big Horn Forest Reserve lying between the North Boundary of Wyoming and the 13th. Standard Parallel North, and extending from Range 89 West to Range 92 West, 6th. Principle Meridian, Wyoming, is strictly conformable to the field notes of the survey thereof, which have been examined, approved, and filed in this office.

U.S. Geological Survey
Washington D.C.

May 12th, 1903.

Chas D Walcott
Director

Table of Mileage
Scale 160 chains to inch

Miles	Chains	Links
87	64	88

21

RECEIVED S. G. O.
AUG 11 1903
CHEYENNE, WYO.

35
Indexed

Click Here for Field Notes

32

4805

TOWNSHIP EXTERIORS

Scale: 1 inch ≈ 160 chains

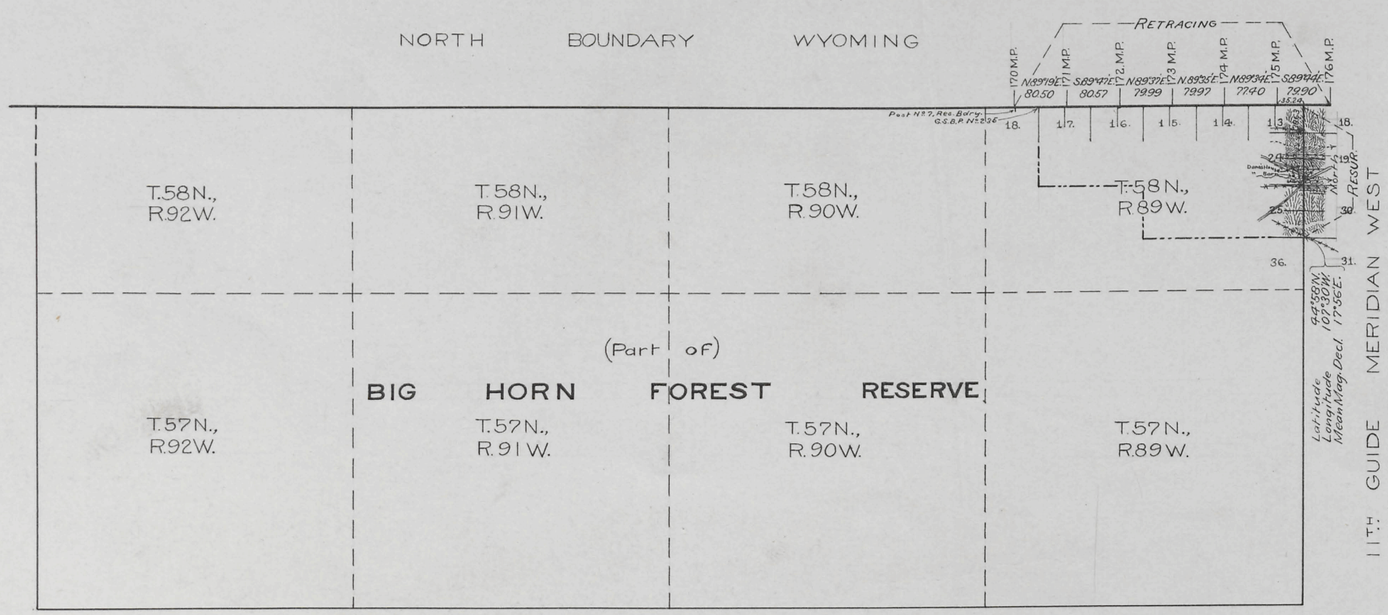

Table of Mileage

Surveys Designated	Amount Mls.	Chs.	Lks.	When Surveyed
Retr. N. Bdry. Wyo.	5	78	33	September 26, 1902
Resur. E. Bdry.	2	38	63	" 25, "
Connections		35	24	" ", "

This Plat
of the
Retracing
of
The North boundary of Wyoming from the 170th to the 176th Mile Posts;
and the
Resurvey
of
The 11th Guide Meridian West through fractional T. 58 N.,
West of the 6th Principal Meridian,
Wyoming,
is strictly conformable to the Field notes of the survey thereof
by
John F. H. Stahle, U. S. D. S.,
under his
Contract No. 291,
Dated August 9, 1901,
which have been examined, approved and Filed in this office.

U.S. Surv. Gen'l's Office,
Cheyenne, Wyoming,
May 7, 1903.

Henry D. Hanson
U.S. Surv. Gen'l.

T.H.A.

A.L.R.

2874

Plat filed Aug. 25, 1903
Surveys accepted by the Hon. Commissioner in his letter "C"
dated Aug 20, 1903

(27)

Click Here for Field Notes

11

3644

11th GUIDE MER. WEST

in Tps 57 & 58 N. between Rgs. 88 & 89 W. of the 6th Pr. Mer. Wyo. Terr.
Scale 40 chs to 1 inch. Mogn. Var. East.

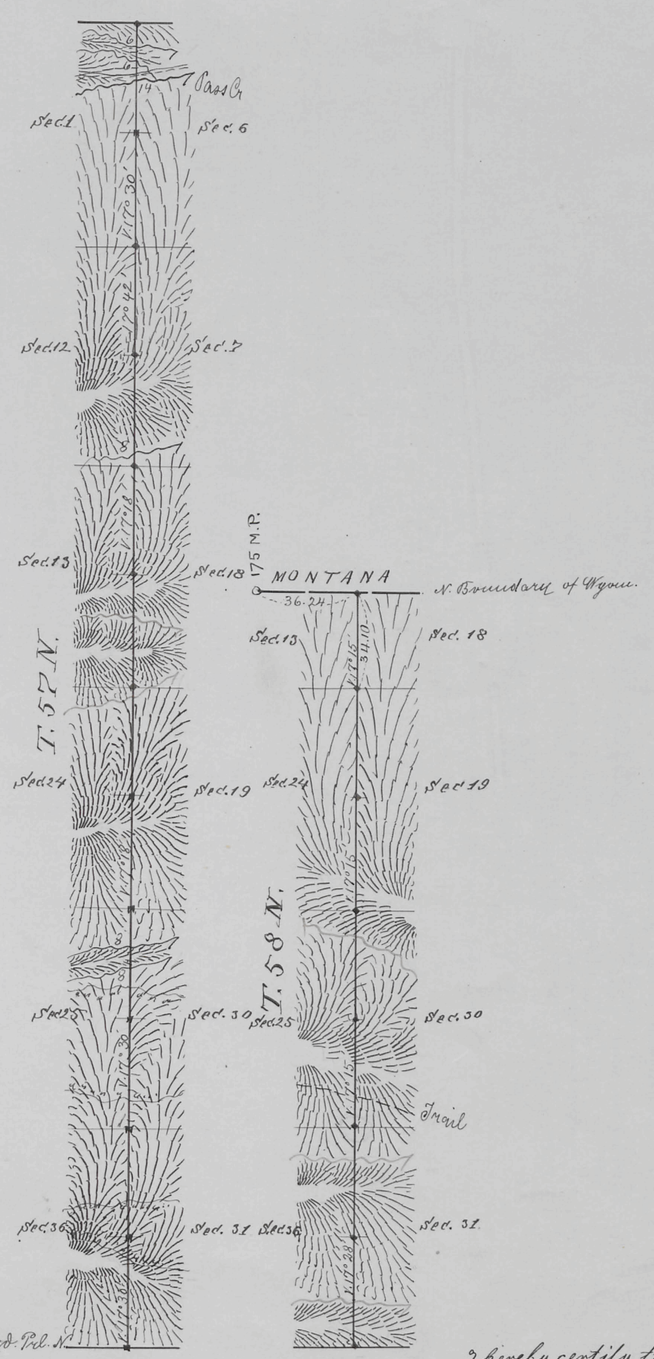

Surveys designated	By whom Surveyed	Date of Contract	Amount of Surveys	When surveyed.
11th Guide M. W.	Ed. T. Stable	Sept. 21, 1880	9 mls 37 chs 10 lks	Febr. 1, 1882
Connection	" "	" " "	— 36 " 24 "	" " "

I hereby certify that the above diagram of the 11th Guide Mer. West in Tps. 57 & 58 N between Rgs 88 & 89 West of the 6th Principal Meridian Wyo. Terr. is strictly conformable with the field notes thereof on file in this office, which have been examined and approved

Surveyor Generals office
Cheyenne Wyo. March 26th 1884

Edw. C. Davis
"
Surveyor General

2143

Click Here for Field Notes

5967

Sheet № 4.

Click Here for Examination Notes

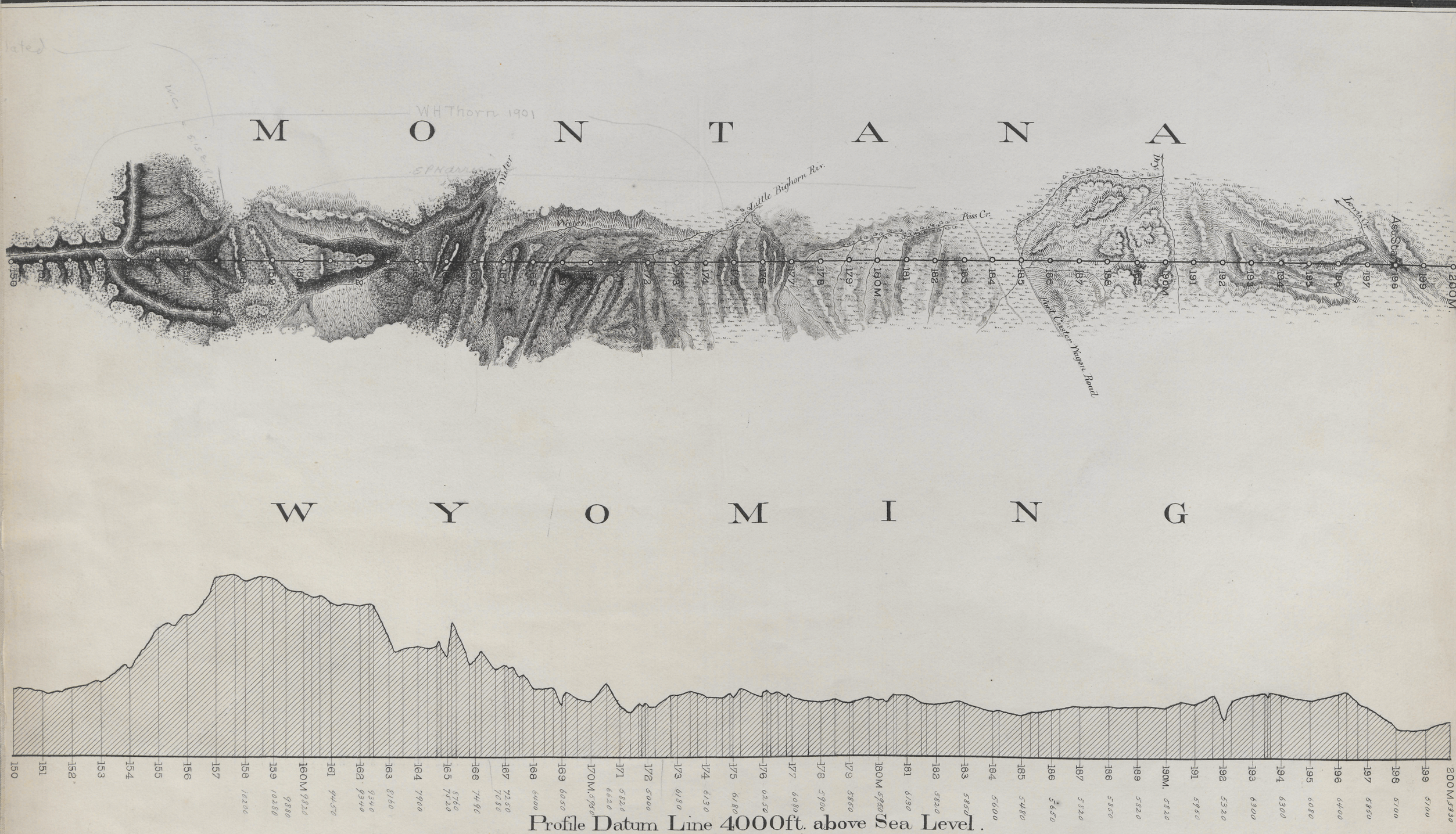

Profile Datum Line 4000ft. above Sea Level.

17