ORIGINAL

TOWNSHIP 58 NORTH, RANGE 90 WEST, OF THE SIXTH PRINCIPAL MERIDIAN, WYOMING.

AMENDED PROTRACTION DIAGRAM UNIT ID
(UNSURVEYED)

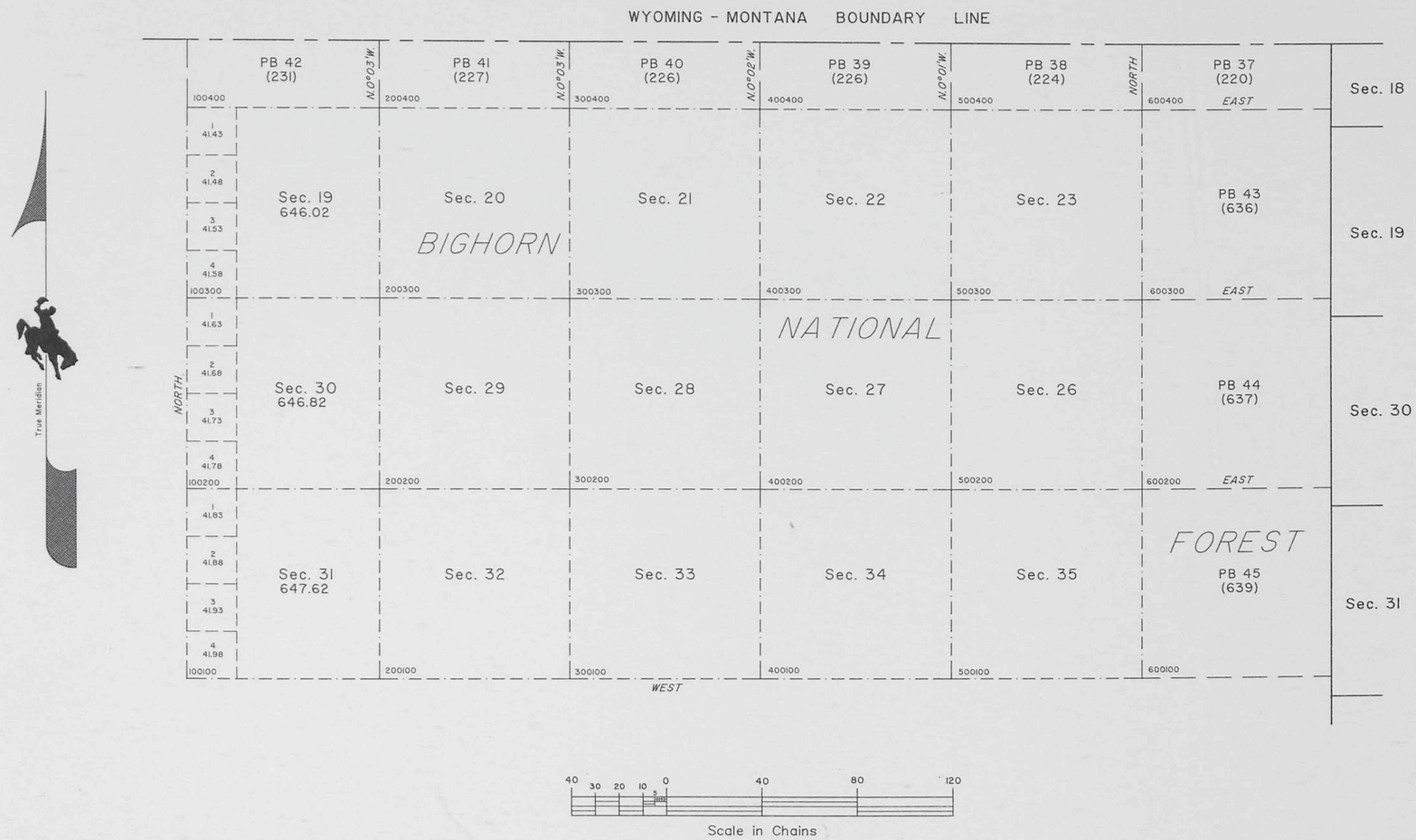

This amended protraction diagram is prepared in accordance with Instruction Memorandum No. 93-353, dated September 16, 1993, titled "Revised Procedure for Developing Protraction and Amended Protraction Diagrams."

NAD 1983

Point ID	Latitude	Longitude
100100	44°57'07.8384"	107°47'15.4082"
100200	44°57'59.9579"	107°47'15.4092"
100300	44°58'52.0772"	107°47'15.4101"
100400	44°59'44.1964"	107°47'15.4110"
200100	44°57'07.8401"	107°46'01.0893"
200200	44°57'59.9596"	107°46'01.1641"
200300	44°58'52.0789"	107°46'01.2389"
200400	44°59'44.1981"	107°46'01.3138"
300100	44°57'07.8416"	107°44'47.6914"
300200	44°57'59.9611"	107°44'47.7477"
300300	44°58'52.0804"	107°44'47.8040"
300400	44°59'44.1996"	107°44'47.8604"
400100	44°57'07.8422"	107°43'34.2935"
400200	44°57'59.9617"	107°43'34.3314"
400300	44°58'52.0811"	107°43'34.3693"
400400	44°59'44.2003"	107°43'34.4072"
500100	44°57'07.8429"	107°42'20.8956"
500200	44°57'59.9624"	107°42'20.9151"
500300	44°58'52.0817"	107°42'20.9345"
500400	44°59'44.2010"	107°42'20.9540"
600100	44°57'07.8435"	107°41'07.4978"
600200	44°57'59.9630"	107°41'07.4988"
600300	44°58'52.0824"	107°41'07.4998"
600400	44°59'44.2017"	107°41'07.5008"

Latitudes and Longitudes are computed such that they portray standard sections for an elevation of 6000 ft. for this township.

The actual area of protracted blocks (PB) shown on this diagram may vary due to the reliability of the survey information used to determine the positions of the existing boundaries. A PB cannot be divided without further survey which may include establishment of monuments on reliably protracted lines.

This diagram does not constitute an official survey, but establishes the plan of survey, and may be used for leasing and administrative purposes only.

Unless otherwise shown, each unsurveyed section contains 640 acres.

UNITED STATES DEPARTMENT OF THE INTERIOR
BUREAU OF LAND MANAGEMENT

Cheyenne, Wyoming August 31, 1995

This diagram represents the official protraction of the rectangular system of surveys and is hereby approved.

For the Director

John P. Lee

Chief Cadastral Surveyor for Wyoming

National Forest Boundary
Previously Surveyed Lines
Protracted Lines
Reliable Protracted Lines
R & T Random and True

Forest boundary as shown is taken from latest data available from U.S. Forest Service Geometronics Service Center.

MEW

AMENDED DIAGRAM ID - T. 58 N., R. 90 W.

Attention: Not an Official Survey

ORIGINAL

TOWNSHIPS 56 TO 58 NORTH, RANGES 90 TO 92 WEST, OF THE SIXTH PRINCIPAL MERIDIAN, WYOMING.

AMENDED PROTRACTION DIAGRAM UNIT ID
(UNSURVEYED)

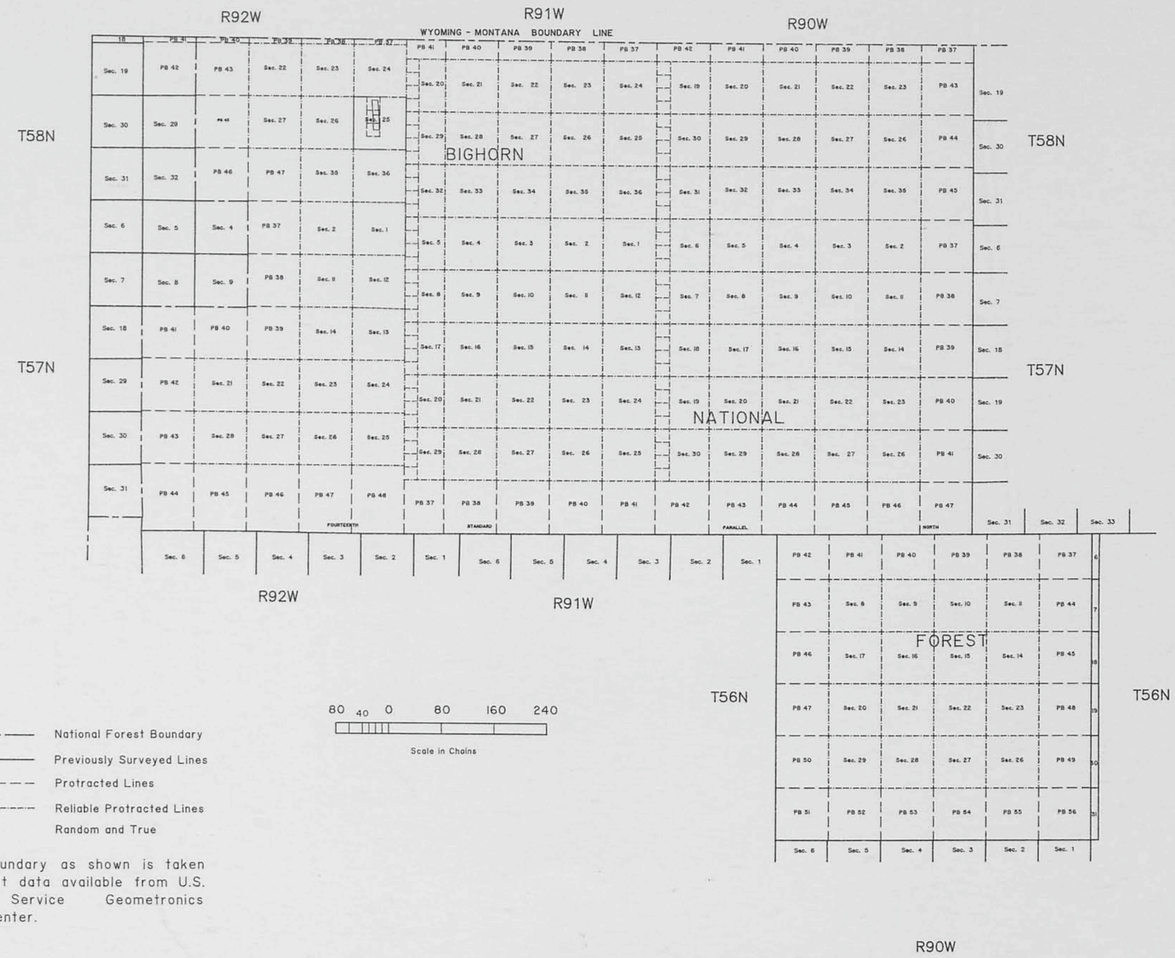

80 40 0 80 160 240

Scale in Chains

National Forest Boundary

Previously Surveyed Lines

Protracted Lines

Reliable Protracted Lines

R & T Random and True

Forest boundary as shown is taken from latest data available from U.S. Forest Service Geometronics Service Center.

TOWNSHIP INDEX

T. 56 N., R. 90 W.	Sheet 2
T. 57 N., R. 90 W.	Sheet 3
T. 57 N., R. 91 W.	Sheet 4
T. 57 N., R. 92 W.	Sheet 5
T. 58 N., R. 90 W.	Sheet 6
T. 58 N., R. 91 W.	Sheet 7
T. 58 N., R. 92 W.	Sheet 8

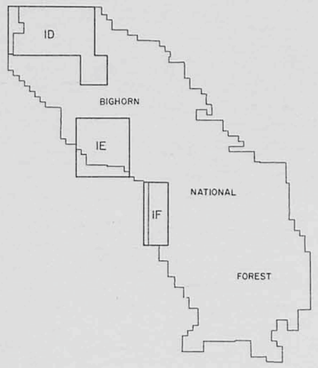

Location Map of Protraction Diagrams

UNITED STATES DEPARTMENT OF THE INTERIOR
BUREAU OF LAND MANAGEMENT

Cheyenne, Wyoming August 31, 1995

This diagram represents the official protraction index and is hereby approved.

For the Director

John P. Lee

Chief Cadastral Surveyor for Wyoming

MEW

AMENDED PROTRACTION DIAGRAM INDEX - UNIT ID

Attention: Not an Official Survey

2954

Click Here for Field Notes

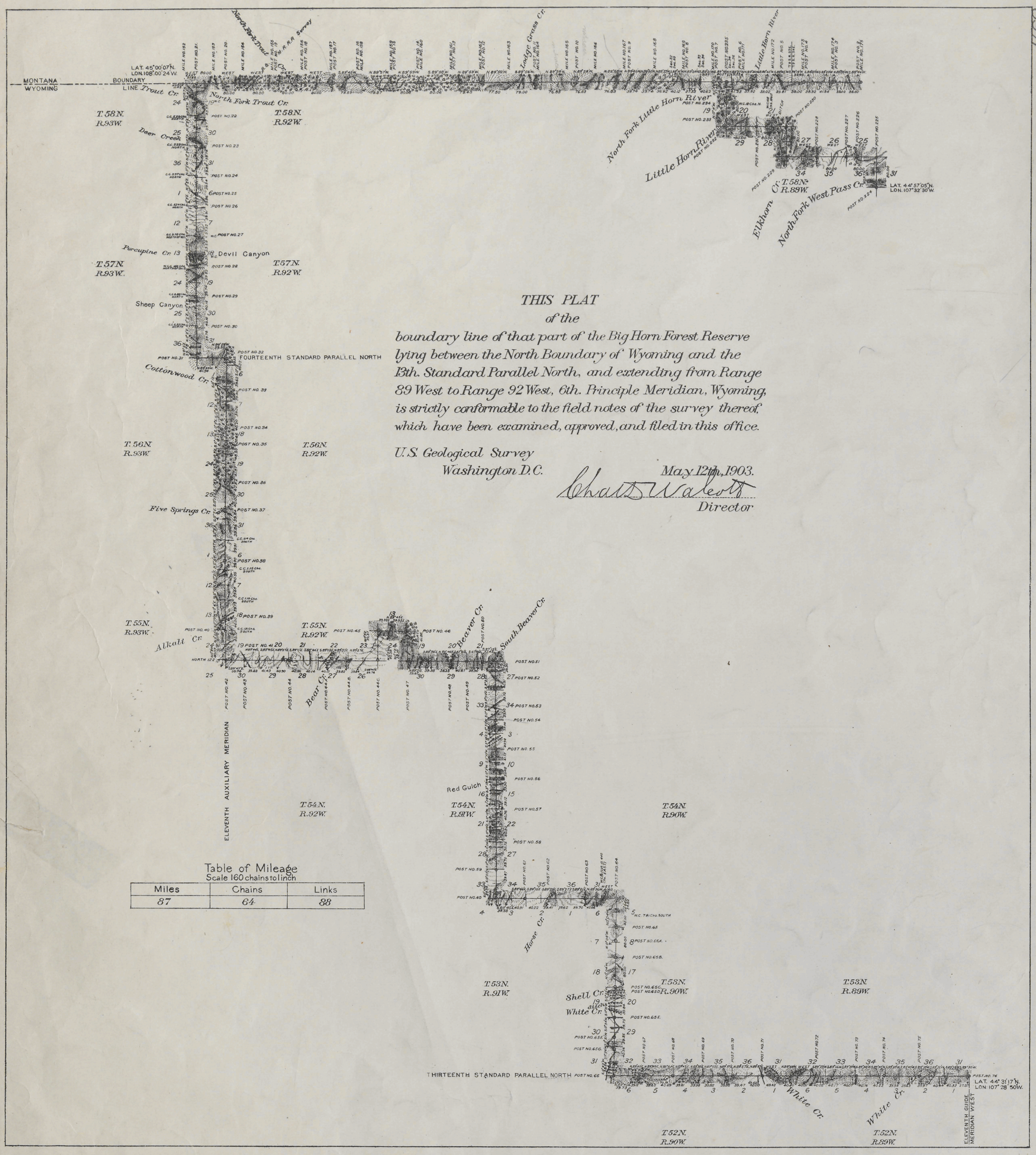

THIS PLAT
of the
boundary line of that part of the Big Horn Forest Reserve lying between the North Boundary of Wyoming and the 13th. Standard Parallel North, and extending from Range 89 West to Range 92 West, 6th. Principle Meridian, Wyoming, is strictly conformable to the field notes of the survey thereof, which have been examined, approved, and filed in this office.

U.S. Geological Survey
Washington D.C.

May 12th, 1903.

Chas D Walcott
Director

Table of Mileage
Scale 160 chains to inch

Miles	Chains	Links
87	64	88

RECEIVED S. G. O.
AUG 11 1903
CHEYENNE, WYO.

21

Click Here for Field Notes

Sheet № 4.

Click Here for Examination Notes

5967

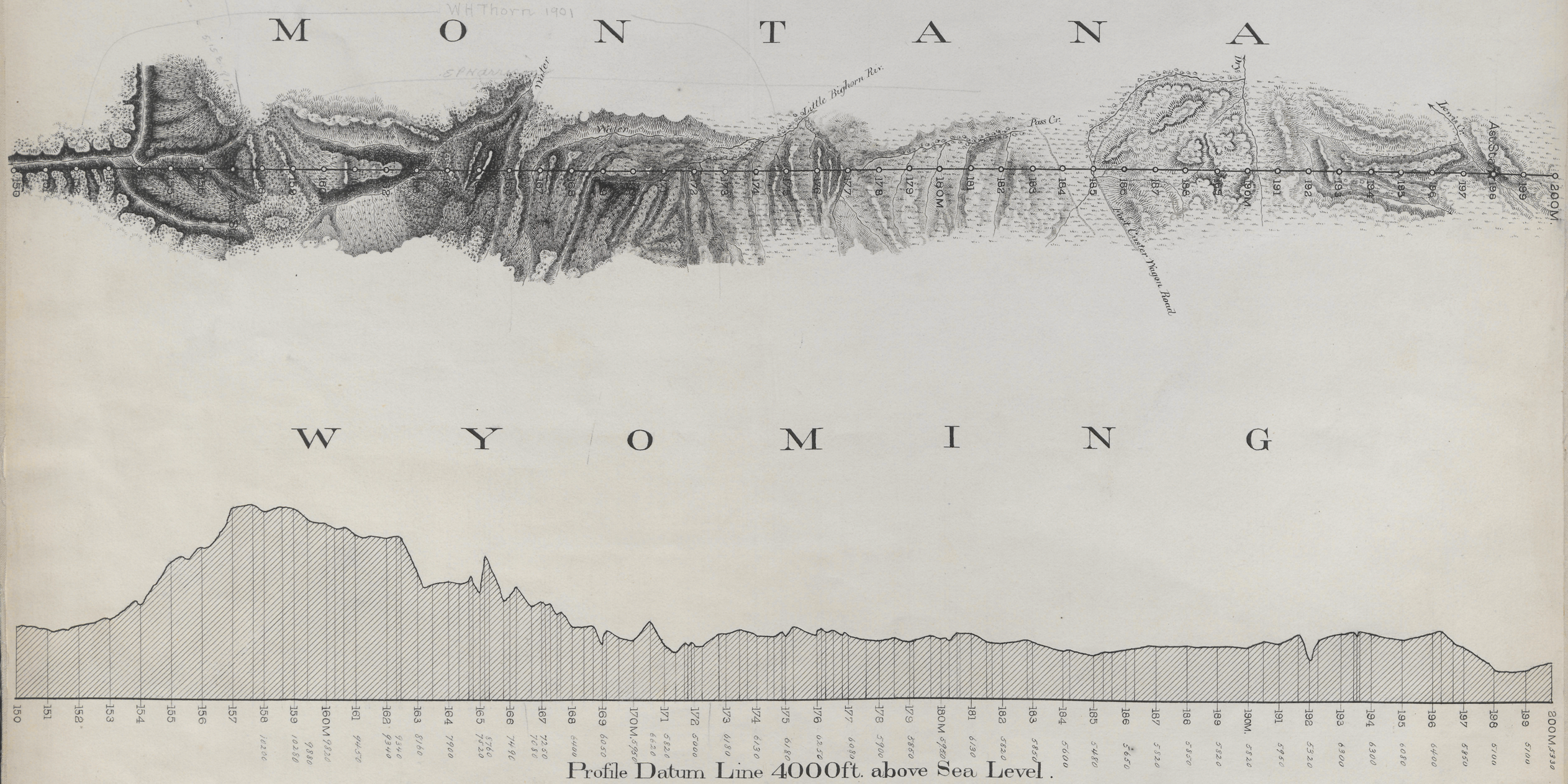

17