Click Here for Field Notes

Aces. 6437

ORIGINAL

TOWNSHIP No. 27 NORTH, RANGE No. 106 WEST OF THE SIXTH PRINCIPAL MERIDIAN, WYOMING.

DEPENDENT RESURVEY



True Meridian

Mean Magnetic Declination
16° 22' East

Scale in chains.
10 5 0 10 20 40 80

Scale: 1 inch=40 chains.

Area Resurveyed 23,010.18 Acres

Memorandum

This plat delineates a retracement and reestablishment of the lines of the original survey in their true original positions according to the best available evidence of the position of the original corners; all differences between the measurements shown on the original plat and those derived in the retracement have been distributed proportionally between accepted corners in accordance with surveying rules; reference will be made to the original plat for the showing of areas and more detailed descriptions of the various smaller subdivisions, except where new areas are shown hereon.

RESURVEY AUTHORIZED BY GENERAL LAND OFFICE LETTER "E" DATED AUGUST 18, 1939.

LINES DESIGNATED	BY WHOM SURVEYED	GROUP NO.	DATE OF SPECIAL INSTRUCTIONS	WHEN SURVEYED	
				BEGUN	COMPLETED
Exterior, E., W. & N.	John M. Tufts	179	April 8, 1943	April 11, 1946	May 24, 1946
Subdivisional	John M. Tufts	179	April 8, 1943	April 11, 1946	May 24, 1946
Exterior, S.	Marvin J. Lytle	179	April 8, 1943	August 1, 1943	August 5, 1943

UNITED STATES DEPARTMENT OF THE INTERIOR
BUREAU OF LAND MANAGEMENT

Denver, Colorado, August 12, 1947

This plat is strictly conformable to the field notes of the survey which have been examined and approved.

Earl G. Harrington

Acting Assistant Chief Cadastral Engineer.

Washington, D. C., February 4, 1948

The survey represented by this plat, having been correctly executed in accordance with the requirements of law and the regulations of this office, is hereby accepted.

Thos. C. Havell

Assistant Director

JBM

2522-A

Rec'd at Public Sur. Office
Aug. 6, 1948

27-106

31

Click Here for Field Notes

Accession No. 4360

11

Township No. 27 North Range No. 106 West of the 6th Principal Meridian

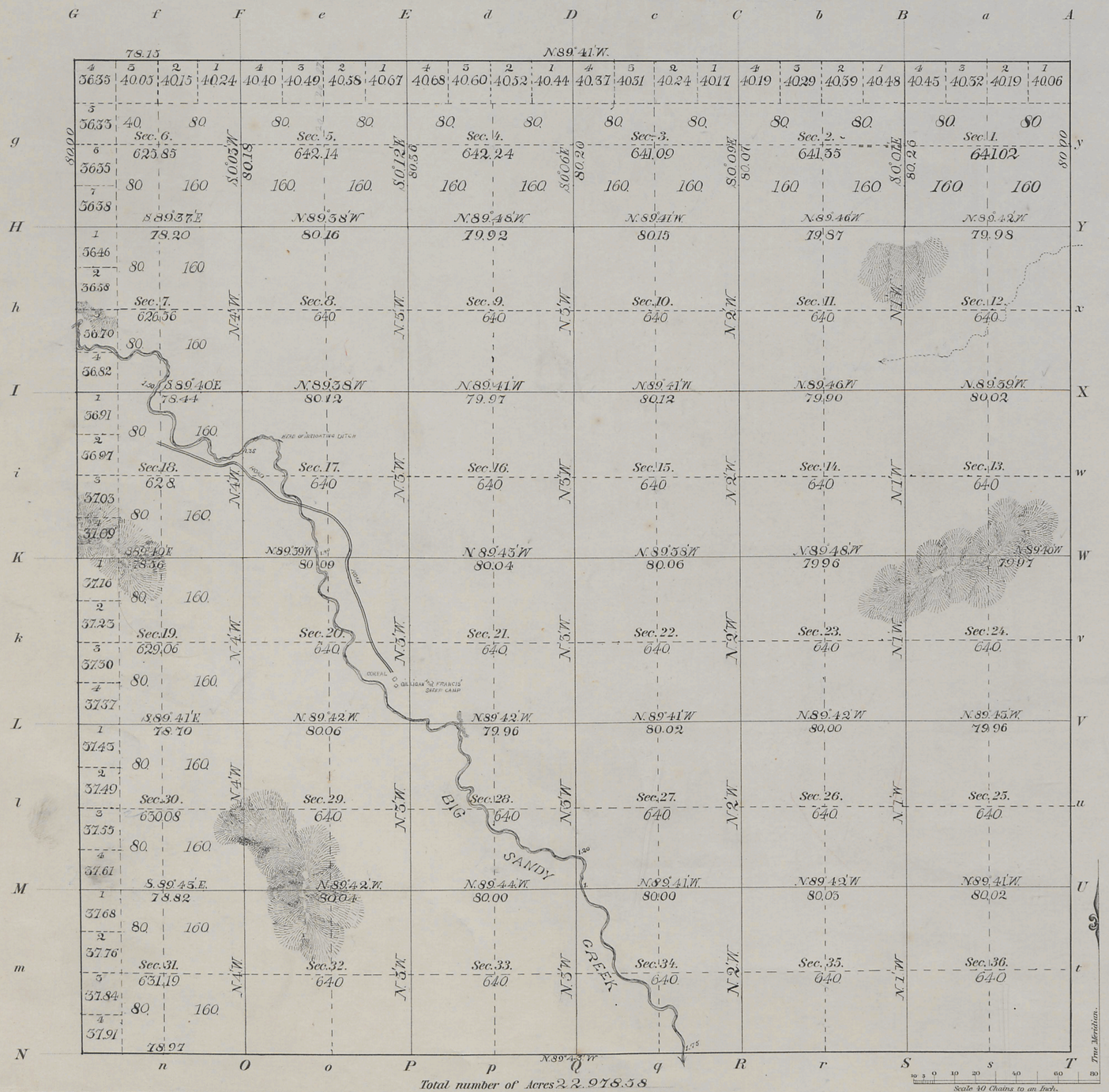

Total number of Acres 22,978.58

Meanders of								
Posts	Courses	Ch.s Lk.s	Posts	Courses	Ch.s Lk.s	Posts	Courses	Ch.s Lk.s

Subdivisions at minimum rates 59 mls. 74 chs. 21 lks.

Surveys Designated	By Whom Surveyed	Date of Contract	Amount of Surveys M.	Ch.s	Lk.s	When Surveyed	Magnetic Decl.n
Township lines	J.E. Shonan		✓	✓	✓		
Subdivisions	A.L. Coleman	April 21st 1891	59	74	21	Aug 10th & 12th 1891	16° 52' E

The above Map, of Township No. 27 North of Range No. 106 West of the 6th Principal Meridian, Wyoming, is strictly conformable to the field notes of the survey thereof on file in this Office, which have been examined and approved.

Surveyor Generals Office,
Cheyenne, Wyoming, Feb. 24, 1892

Wm. A. Richards
Sur. Gen.l

2522

27-106

Click Here for Field Notes

30 Indexed 4350 Office 97

EXTERIOR LINES

Scale 1 inch = 2 miles. Mag. Var. East

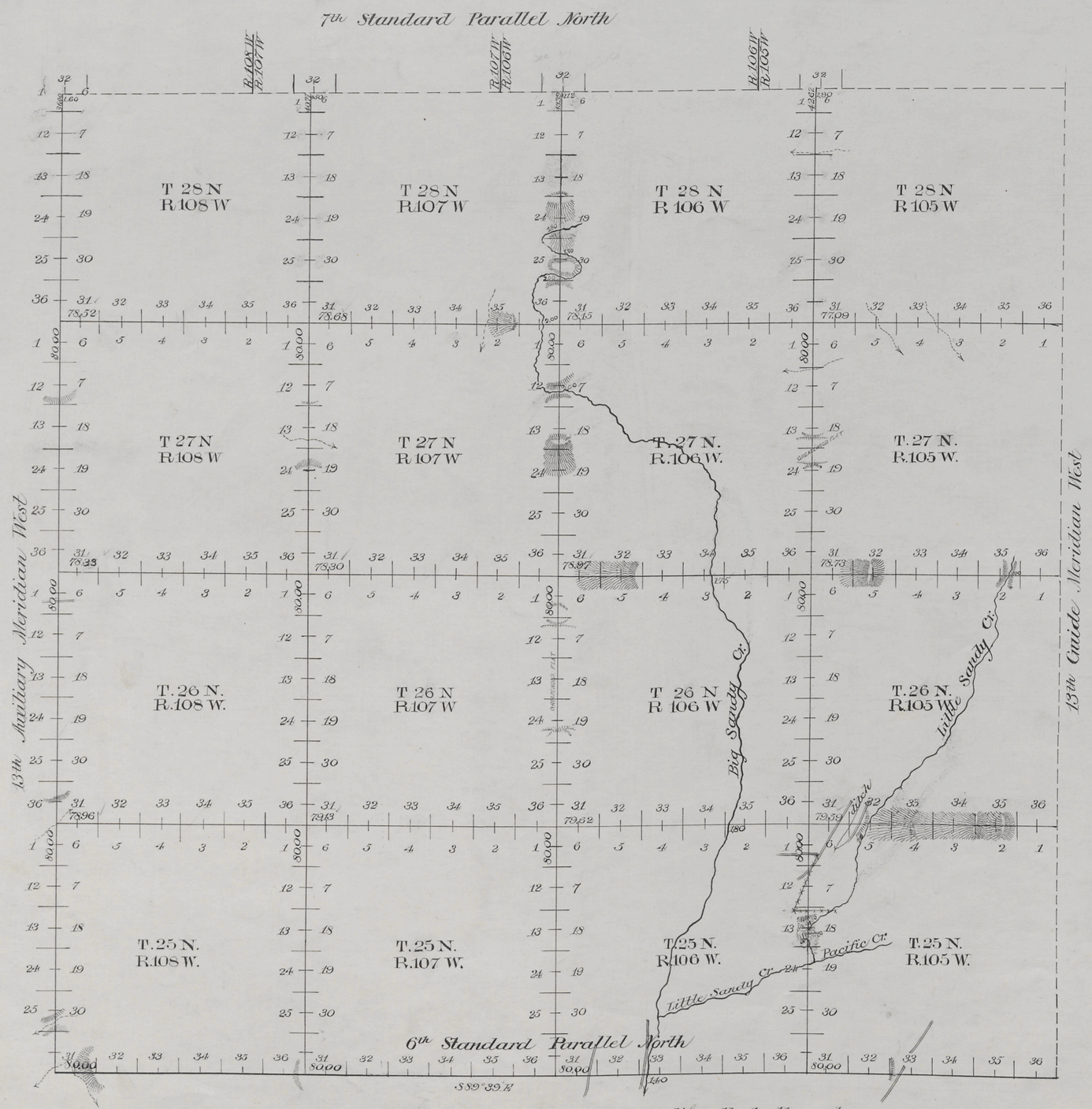

		M	Chs	Lks
Standard lines at minimum rates		24	00	00
Guide " " "	"	23	36	00
Exterior " " "	"	140	44	58
" " " intermediate		1	66	27
Connection " " minimum	"		9	12

Surveys Designated	By Whom Surveyed	Date of Contract	Amount of Contract M	Chs	Lks	When Surveyed	Magnetic Declination
6th Stand. Parl.	Shannon & Coleman	April 21, 1891	24	00	00	July 8-17-1891	16° 52' East
13th Guide Mer.	" "	" " "	23	36	00	July 19-20-1891	16° 52' East
Exterior Lines	" "	" " "	142	30	77 ~~85~~	July 20-Sept 3-1891	16° 52' East
Connections	" "	" " "	0	9	12		

I hereby certify that the above diagram of the 6th Standard Parallel North, Ranges 105, 106, 107 and 108 West; The 13th Auxiliary Meridian West, Townships 25, 26, 27 and 28 North; and the Exterior lines of Townships 25, 26, 27 and 28 North, Ranges 105, 106, 107 and 108 West of the 6th Principal Meridian in Wyoming is strictly conformable to the field notes of the survey thereof on file in this Office, which have been examined and approved.

Surveyor Generals Office
Cheyenne, Wyo. Feb. 24, 1892

Wm A. Richards
Surveyor General.

2512