TOWNSHIP 27 NORTH, RANGE 112 WEST, OF THE SIXTH PRINCIPAL MERIDIAN, WYOMING.

SUPPLEMENTAL PLAT

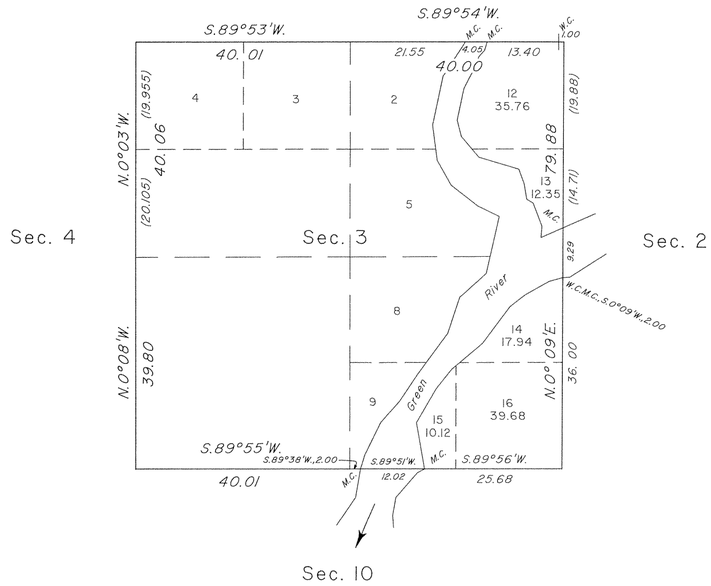

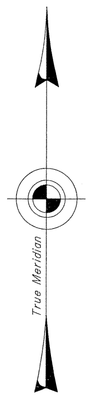

This plat correcting the lot numbers in sections 3 and 32, T. 27 N., R. 112 W., Sixth Principal Meridian, Wyoming, is based on the resurvey plat approved December 4, 1901, and the plat of dependent resurvey accepted March 1, 1999.

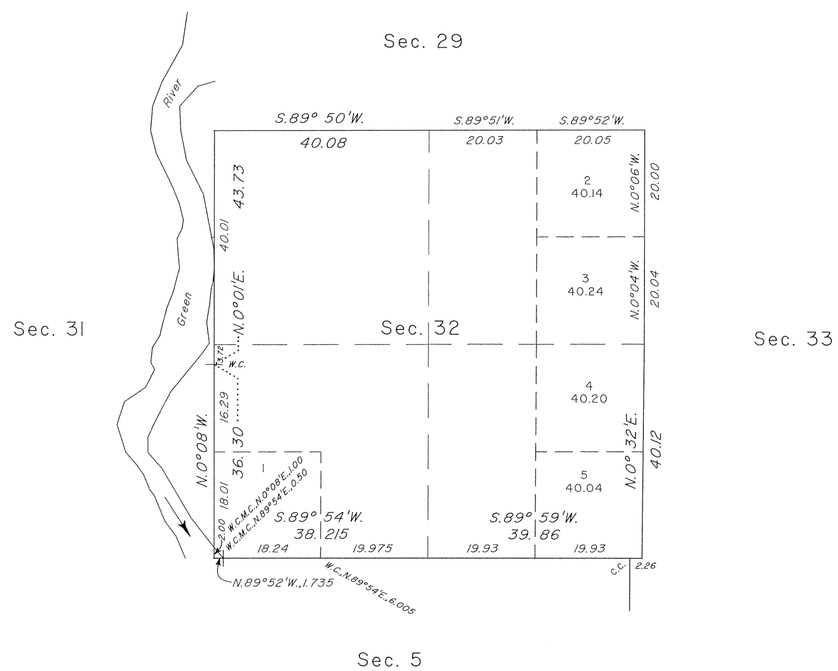

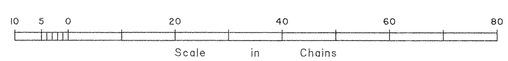

UNITED STATES DEPARTMENT OF THE INTERIOR
BUREAU OF LAND MANAGEMENT

Cheyenne, Wyoming April 23, 2001

This plat, showing amended lottings, is based upon the official records and, having been correctly prepared in accordance with the regulations of this Bureau, is hereby accepted.

For the Director

John P. Lee

Chief Cadastral Surveyor for Wyoming

W.H.B.

OFFICIALLY FILED: April 23, 2001

JLM