Click Here for Field Notes

Click Here for Exterior Notes

Acces. 6442

ORIGINAL

TOWNSHIP No. 28 NORTH, RANGE No. 105 WEST OF THE SIXTH PRINCIPAL MERIDIAN, WYOMING.

DEPENDENT RESURVEY

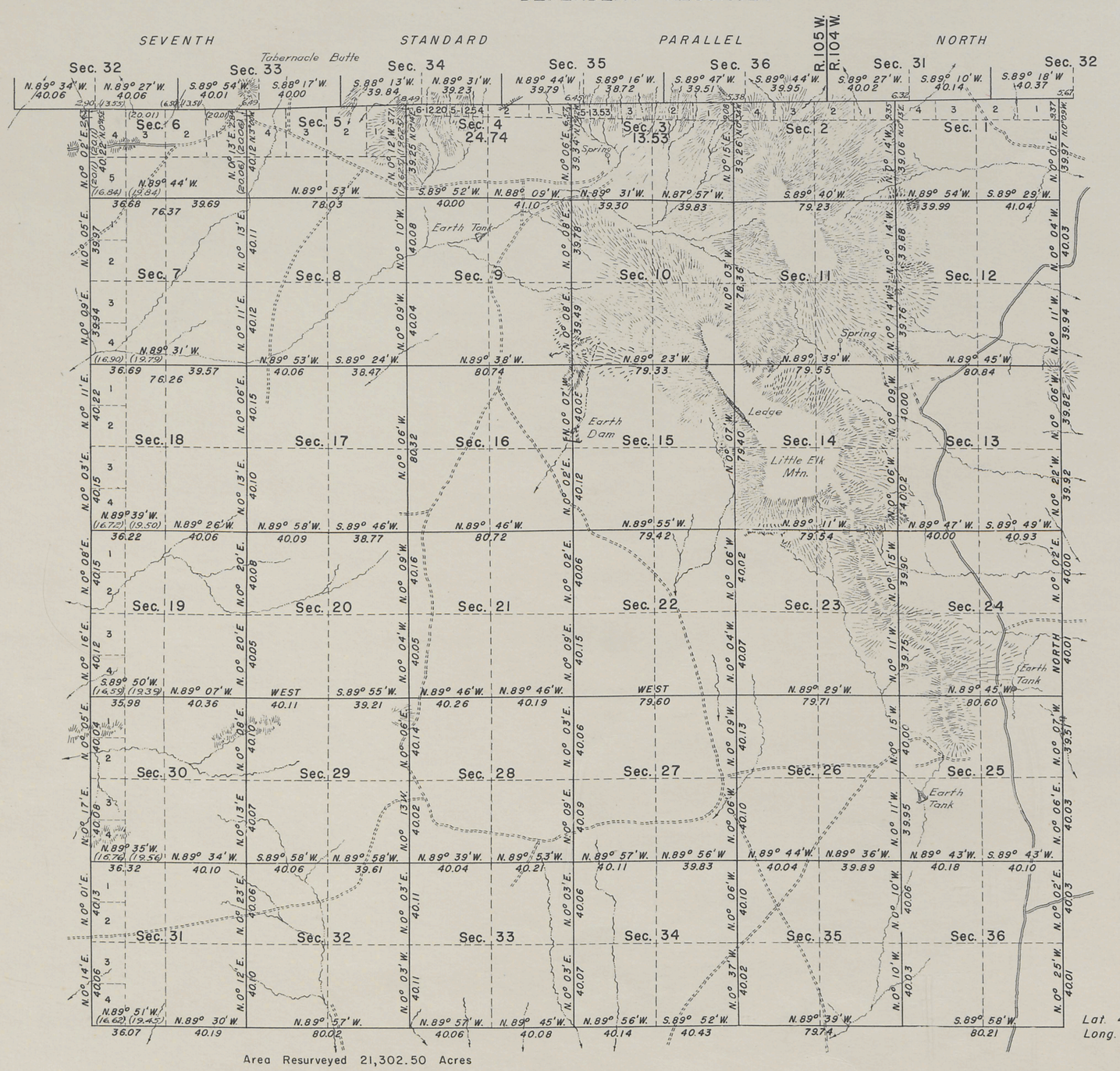

Area Resurveyed 21,302.50 Acres

Scale in chains. 10 5 0 10 20 40 80

Lat. 42° 21' N.
Long. 109° 15' 30" W

Memorandum

This plat delineates a retracement and reestablishment of the lines of the original survey in their true original positions according to the best available evidence of the position of the original corners; all differences between the measurements shown on the original plat and those derived in the retracement have been distributed proportionally between accepted corners in accordance with surveying rules; reference will be made to the original plat for the showing of areas and more detailed descriptions of the various smaller subdivisions, except where new areas are shown hereon.

Resurvey authorized by General Land Office letter 1776787 "E", dated August 18, 1939.

Mean Magnetic Declination 16° 22' E.

LINES DESIGNATED	BY WHOM SURVEYED	GROUP NO.	DATE OF SPECIAL INSTRUCTIONS	WHEN SURVEYED	
				BEGUN	COMPLETED
Bdys., E., W., and S.	John M. Tufts	179	April 8, 1943	June 12, 1946	July 12, 1946
Subdivisional	John M. Tufts	179	April 8, 1943	June 12, 1946	July 12, 1946
7th Stan. Par. N.	John M. Tufts	179	April 8, 1943	June 12, 1946	July 12, 1946

J.B.M.

UNITED STATES DEPARTMENT OF THE INTERIOR
BUREAU OF LAND MANAGEMENT

Denver, Colorado, October 27, 1947

This plat is strictly conformable to the field notes of the survey which have been examined and approved.

Earl G. Harrington

Acting Assistant Chief Cadastral Engineer.

Washington, D. C., July 7, 1948.

The survey represented by this plat, having been correctly executed in accordance with the requirements of law and the regulations of this office, is hereby accepted.

For the Director:

William F. Richards

Acting Chief, Branch of Surveys

2518-A

28-105

Click Here for Field Notes

4356

Township No. 28 North, Range No. 105 West of the 6th Principal Meridian

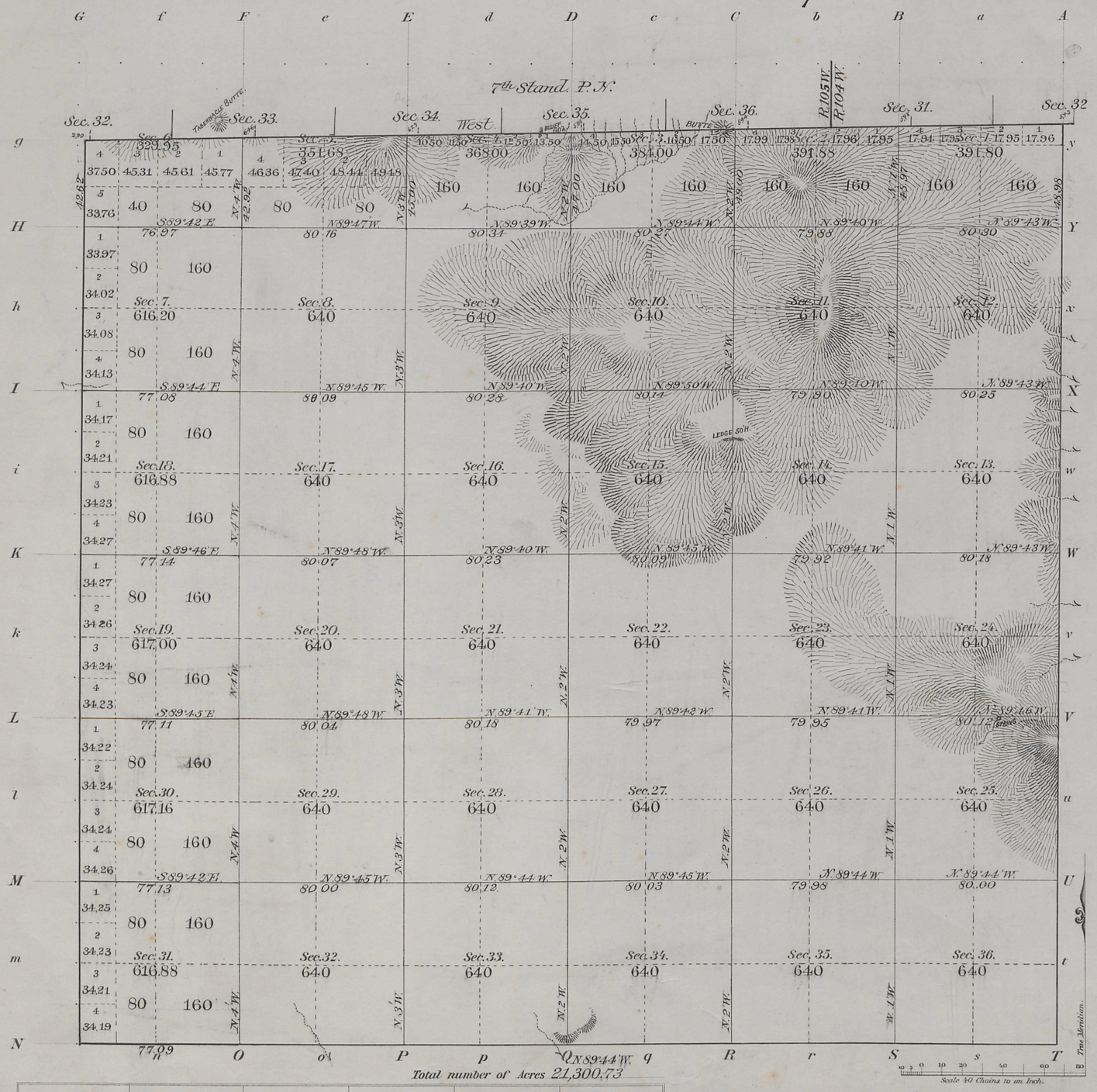

Total number of Acres 21,300.73

Surveys Designated	By Whom Surveyed	Date of Contract	Amount of Surveys M.	Ch.s	Lks	When Surveyed	Magnetic Declination
Township lines							
Subdivisions	Shannon & Coleman	April 21, 1891	57	60	81	July 31-Aug 2, 1891	16° 55' East.
Connections	" " "	" " "		29	99	" " "	" " "

Meanders of

Posts	Courses	Ch.s Lks	Posts	Courses	Ch.s Lks	Posts	Courses	Ch.s Lks

		Mls	Chs	Lks
Subdivision lines at	Intermediate rates	43	71	81
" " "	Minimum "	43	69	00
Connection "	" " "	00	29	99

The above Map of Township No. 28 North of Range No. 105 West of 6th Principal Meridian, Wyoming, is strictly conformable to the field notes of the survey thereof on file in this Office, which have been examined and approved.

Surveyor Generals Office
Cheyenne, Wyoming, Feb. 24, 1892

Wm A. Richards
Sur. Gen.

2518

28-105

Click Here for Field Notes

30 Indexed 4350

Office 97

EXTERIOR LINES

Scale 1 inch = 2 miles. Mag. Var. East

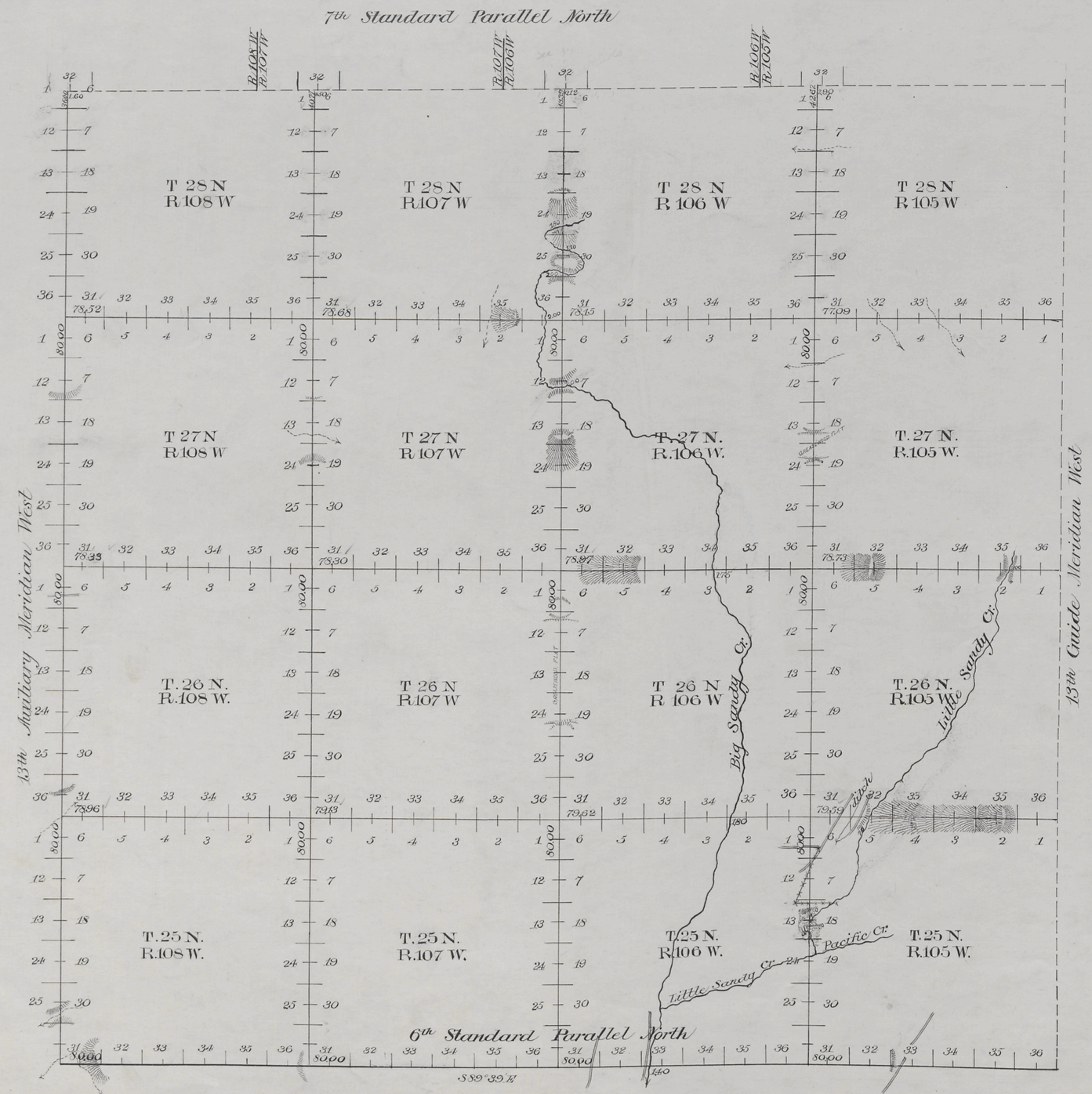

		M	Chs	Lks
Standard lines at minimum rates		24	00	00
Guide " " "	"	23	36	00
Exterior " " "	"	140	44	58
" " " intermediate		1	66	27
Connection " " minimum	"		9	12

Surveys Designated	By Whom Surveyed	Date of Contract	Amount of Contract M	Chs	Lks	When Surveyed	Magnetic Declination
6th Stand. Parl.	Shannon & Coleman	April 21, 1891	24	00	00	July 8-17-1891	16° 52' East
13th Guide Mer.	" "	" " "	23	36	00	July 19-20-1891	16° 52' East
Exterior Lines	" "	" " "	142	30	77 ~~85~~	July 20-Sept 3-1891	16° 52' East
Connections	" "	" " "	0	9	12		

I hereby certify that the above diagram of the 6th Standard Parallel North, Ranges 105, 106, 107 and 108 West; The 13th Auxiliary Meridian West, Townships 25, 26, 27 and 28 North; and the Exterior lines of Townships 25, 26, 27 and 28 North, Ranges 105, 106, 107 and 108 West of the 6th Principal Meridian in Wyoming is strictly conformable to the field notes of the survey thereof on file in this Office, which have been examined and approved.

Surveyor Generals Office
Cheyenne, Wyo. Feb. 24, 1892

Wm A. Richards
Surveyor General.

2512

Click Here for Field Notes
Retracement Notes, All or Part

(25)

3164

51

13 TH GUIDE MERIDIAN WEST

in Tps. 23 to 28 N. inclusive between Ranges 104 & 105 W. 6th P. M. Wyo. Ter.

Magnitic Var. East. Scale 40 chains to 1 inch.



Surveys Designated.	By Whom Surveyed.	Date of Contract	Amount of Surveys. Mls.	Chs	Lks.	When Surveyed.
13th Guide M.W.	John I. Propst	May 14th 1883	35	48	98	July 26 - Aug 1, 83.
Connections	" " "	" " "		5	43	" " " " "

I hereby certify that the above diagram of the 13th Guide M.W. in Tps. 23 to 28 N. inclusive between Rgs 104 & 105 W of the 6th P.M. Wyoming Territory is strictly conformable to the field notes of th survey thereof on file in this Office, which have been examined and approved.

Surveyor Generals Office,
Cheyenne Wyoming
February 8th 1884

Edw. C. Davis
" Surv'r Gen'l

1992