8519 Click Here for Field Notes

ORIGINAL

TOWNSHIP 28 NORTH, RANGE 108 WEST, OF THE SIXTH PRINCIPAL MERIDIAN, WYOMING.

DEPENDENT RESURVEY

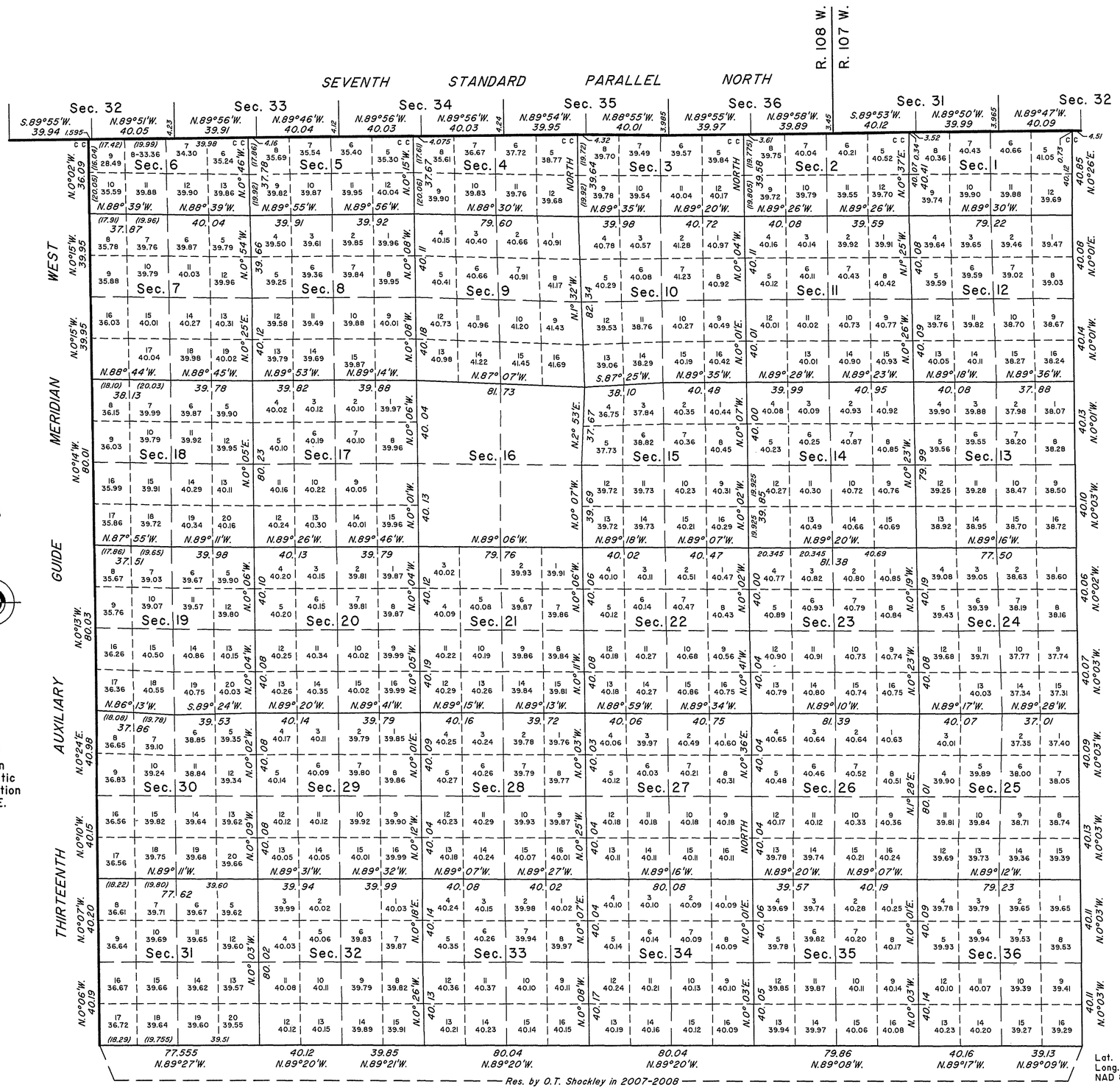

A history of surveys is contained in the field notes.

This plat represents the dependent resurvey of portions of the Seventh Standard Parallel North through Ranges 107 and 108 West, the Thirteenth Auxiliary Guide Meridian West through Township 28 North, between Ranges 108 and 109 West, the east boundary and the subdivisional lines, designed to restore the corners in their true original locations according to the best available evidence, T. 28 N., R. 108 W., Sixth Principal Meridian, Wyoming.

Except as indicated hereon, the lotting and areas are as shown on the plat approved February 24, 1892.

Survey executed by Olian T. Shockley, Cadastral Surveyor, beginning July 24, 2008 and completed October 8, 2008, pursuant to Special Instructions and Assignment Instructions dated July 8, 2008, for Group No. 793, Wyoming.

Lat. 42°21'05.786" N.
Long. 109°37'37.815" W.
NAD 83 (1993)

UNITED STATES DEPARTMENT OF THE INTERIOR
BUREAU OF LAND MANAGEMENT

Cheyenne, Wyoming January 7, 2010

This plat is strictly conformable to the approved field notes, and the survey, having been correctly executed in accordance with the requirements of law and the regulations of this Bureau, is hereby accepted.

For the Director

John P. Lee

John P. Lee
Chief Cadastral Surveyor for Wyoming



OTS

2531 A

OFFICIALLY FILED: January 7, 2010

Orig. B.

Click Here for Field Notes

4369

Township No. 28 North, Range No. 108 West of the 6th Principal Meridian



Total number of Acres 20,994.24

Meanders of								
Posts	Courses	Ch.s Lk.s	Posts	Courses	Ch.s Lk.s	Posts	Courses	Ch.s Lk.s

Subdivisions at minimum rates	57 hls.	27 chs.	05 lks.
Connections " " "		19 "	87 "

Surveys Designated	By Whom Surveyed	Date of Contract	Amount of Surveys M.	Ch.s	Lk.s	When Surveyed	Magnetic Declination
Township lines							
Subdivisions	Shannon & Coleman	April 21st 1891	57	27	05	Sept. 6-8, 1891	16° 50' East
Connections	" "	" " "		19	87	" " "	

The above Map of Township No. 28 North of Range No. 108 West of the 6th Principal Meridian, Wyoming is strictly conformable to the field notes of the survey thereof on file in this Office, which have been examined and approved.

Surveyor Generals Office.
Cheyenne, Wyo. Feb. 24, 1892

Wm A. Richards
Sur. Gen.l

2531

28 - 108

Click Here for Field Notes

30 Indexed 4350

Office 97

EXTERIOR LINES

Scale 1 inch = 2 miles. Mag. Var. East

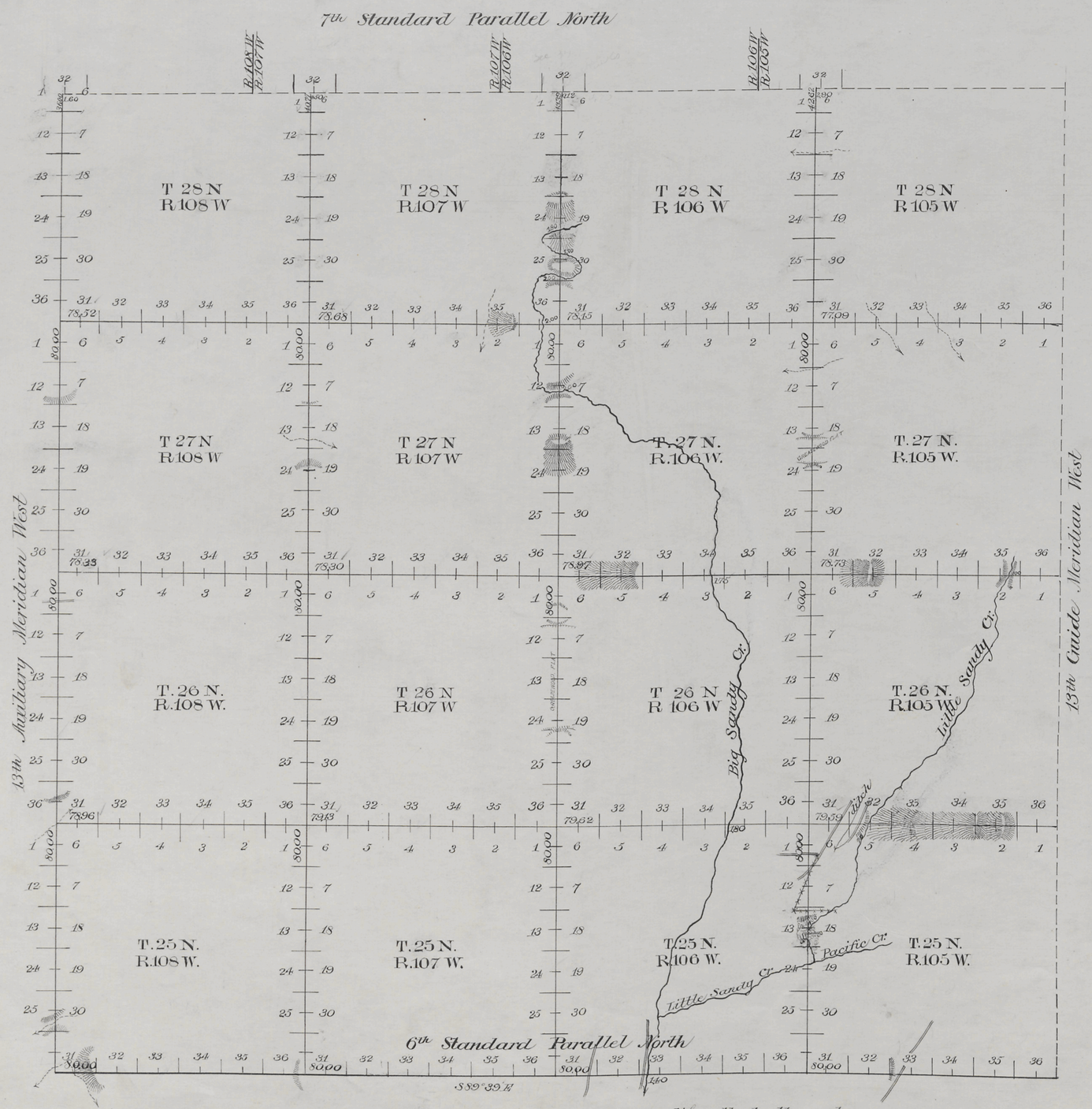

Standard lines at minimum rates				M	Chs	Lks
Guide	"	"	"	24	00	00
Exterior	"	"	"	23	36	00
"	"	"	"	140	44	58
Connection	"	"	intermediate	1	66	27
	"	"	minimum		9	12

Surveys Designated	By Whom Surveyed	Date of Contract	Amount of Contract M	Chs	Lks	When Surveyed	Magnetic Declination
6th Stand. Parl.	Shannon & Coleman	April 21, 1891	24	00	00	July 8-17-1891	16° 52' East
13th Guide Mer.	" "	" " "	23	36	00	July 19-20-1891	16° 52' East
Exterior Lines	" "	" " "	142	30	77 ~~85~~	July 20-Sept 3-1891	16° 52' East
Connections	" "	" " "	0	9	12		

I hereby certify that the above diagram of the 6th Standard Parallel North, Ranges 105, 106, 107 and 108 West; The 13th Auxiliary Meridian West, Townships 25, 26, 27 and 28 North; and the Exterior lines of Townships 25, 26, 27 and 28 North, Ranges 105, 106, 107 and 108 West of the 6th Principal Meridian in Wyoming is strictly conformable to the field notes of the survey thereof on file in this Office, which have been examined and approved.

Surveyor Generals Office
Cheyenne, Wyo. Feb. 24, 1892

Wm A. Richards
Surveyor General.

2512