8155

Click Here for Field Notes

ORIGINAL

TOWNSHIP 29 NORTH, RANGE 106 WEST, OF THE SIXTH PRINCIPAL MERIDIAN, WYOMING.

DEPENDENT RESURVEY AND SUBDIVISION OF SECTION 34

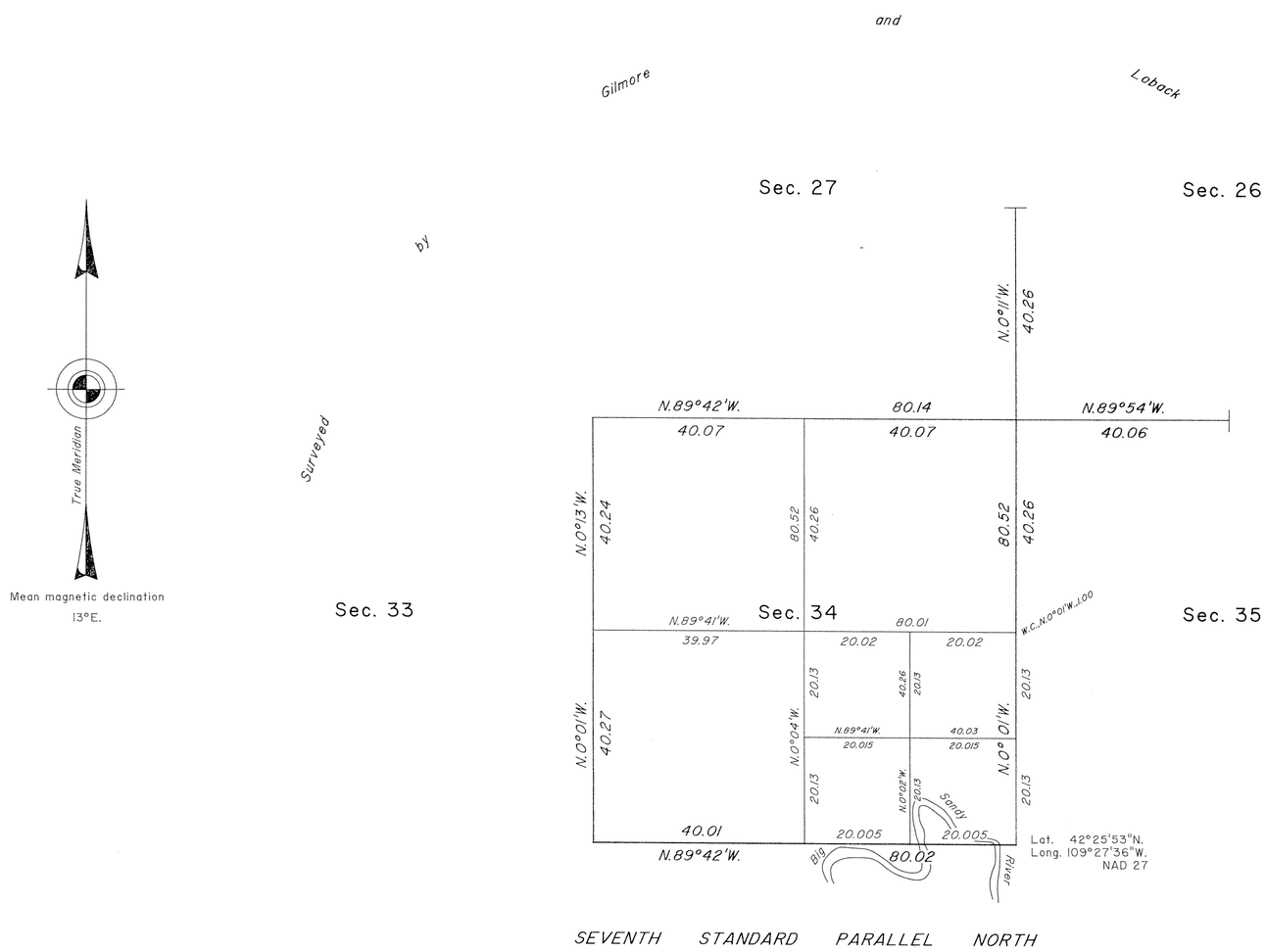

A history of surveys is contained in the field notes.

This plat represents the dependent resurvey of a portion of the Seventh Standard Parallel North, through R. 106 W., and a portion of the subdivisional lines designed to restore the corners to their true original locations according to the best available evidence and the surbdivision of section 34, T. 29 N., R. 106 W., Sixth Principal Meridian, Wyoming.

The lottings and areas are as shown on the plat approved May 31, 1895.

Survey executed by Thomas E. Casinger, Cadastral Surveyor, beginning November 21, 1995 and completed April 23, 1996, pursuant to Special Instructions dated November 9, 1995, for Group No. 614, Wyoming.

UNITED STATES DEPARTMENT OF THE INTERIOR
BUREAU OF LAND MANAGEMENT

Cheyenne, Wyoming May 12, 1997

This plat is strictly conformable to the approved field notes, and the survey, having been correctly executed in accordance with the requirements of law and the regulations of this Bureau, is hereby accepted.

For the Director

John P. Lee

Chief Cadastral Surveyor for Wyoming

W.H.B.

OFFICIALLY FILED: June 24, 1997

2693 A

32

Click Here for Field Notes

82

4606

Township No. 29 North Range No. 106 West of the 6th Principal Meridian

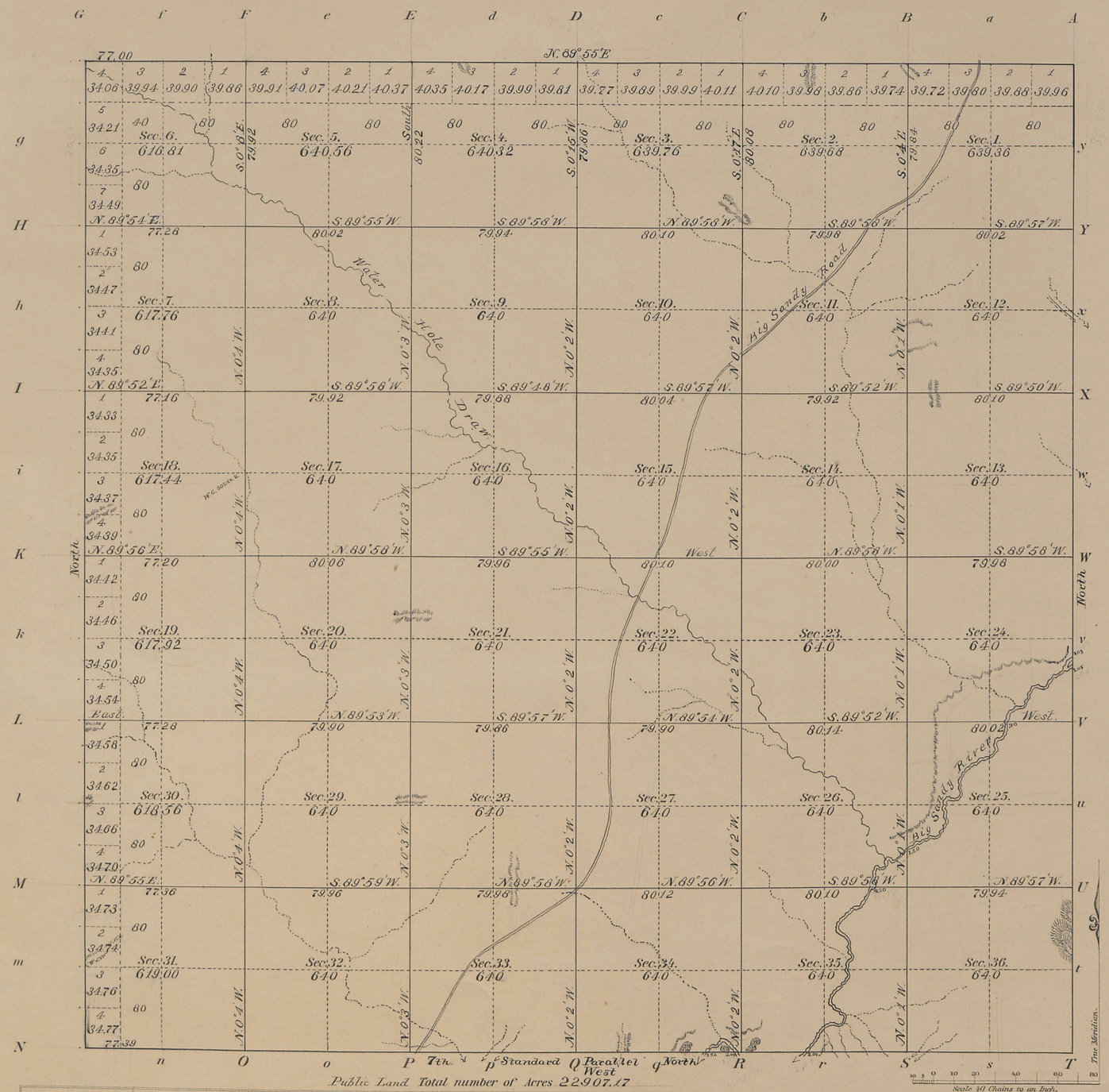

Public Land Total number of Acres 22907.17

Meanders of								
Posts	Courses	Ch.s Lk.s	Posts	Courses	Ch.s Lk.s	Posts	Courses	Ch.s Lk.s

Latitude 42° 26' N.
Longitude 109° 26' W.

Surveys Designated	By Whom Surveyed	Date of Contract	Amount of Surveys M.	Ch.s	Lk.s	When Surveyed	Magnetic Declination
East, West and North Township lines	Gilmore and Loback	June 5, 1894	17	77	00	June 30, July 16, 1894	18° 24' East
Subdivisions	" " "	" " "	59	66	14	October 13, 19 1894	16° 26' "
7th Stand. Parallel	Franklin O. Sawin	May 13, 1889	6	00	00	September 12, 1889	16° 45' "

The above Map of Township No. 29 North of Range No. 106 West of the 6th Principal Meridian, Wyoming, is strictly conformable to the field notes of the survey thereof on file in this office, which have been examined and approved.

Surveyor General's Office.
Cheyenne Wyo. May 31, 1895

John Charles Thompson
Sur. Gen.l

2693

THE NORRIS PETERS CO., LITHO., WASHINGTON, D. C.

29-106

32

Click Here for Field Notes

4602

78

EXTERIOR LINES

Scale 160 chains = 1 inch

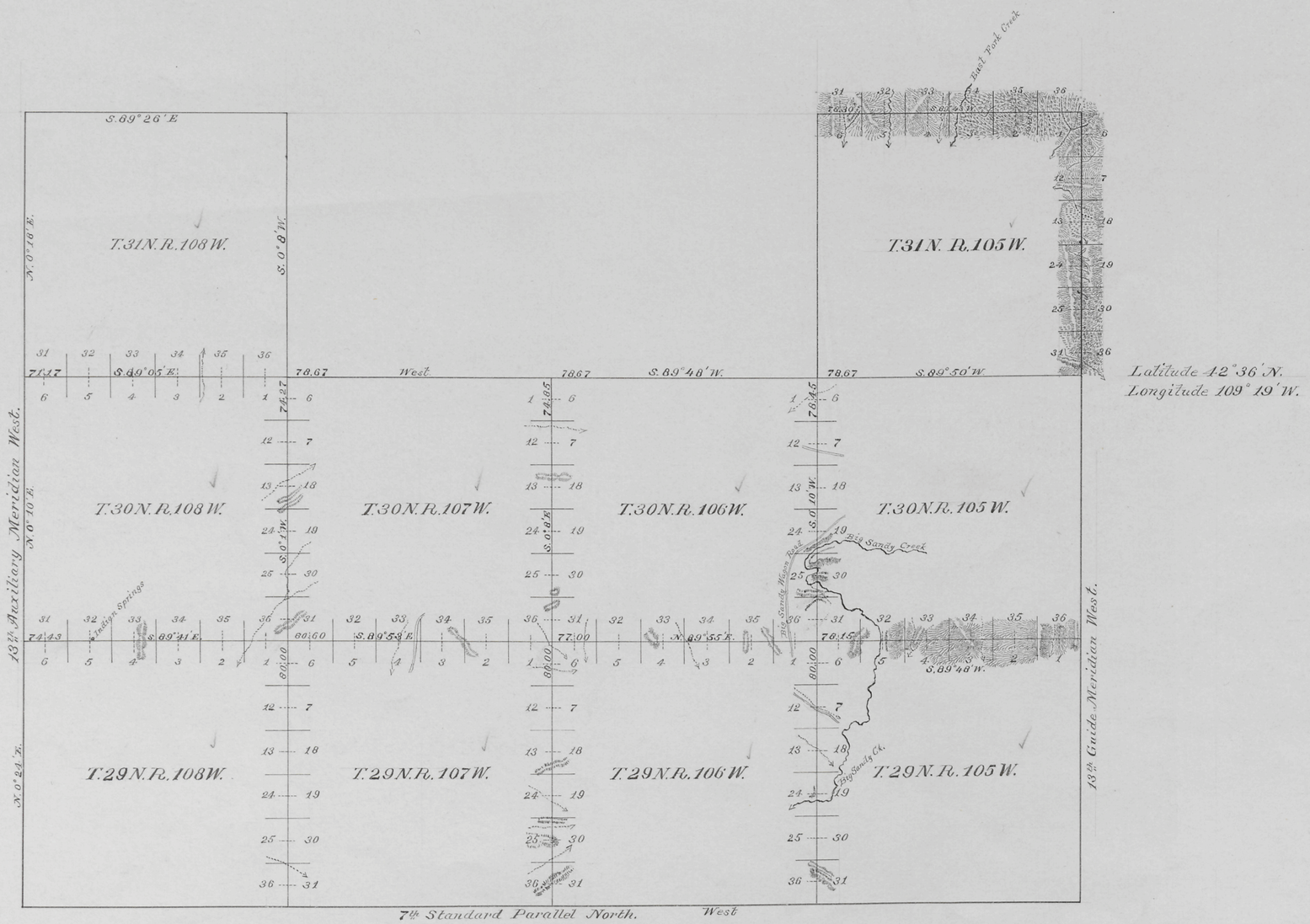

Table of Mileage				Rate	
Surveys Designated	Amount		When Surveyed	Intermediate	Minimum
13th Guide Mer.	6 mi. 00 chs. 00 lks		August 22-24 1894	5 mi. 20 chs. 0 lks	0 mi. 60 chs. 0 lks
Township Lines	71 " 47 "	22 "	June 27, Aug. 26 1894	11 mi. 07 chs. 65 lks	60 " 39 " 57

2689

This Plat of the 13th Guide Meridian through T.31N. and N. Boundary T.31N. R.105 W. the West and North Boundaries of Townships 29 N., Rs. 105, 106, and 107 West, the West Boundaries of Townships 30 N., Rs. 105, 106, and 107 West, and the North Boundaries of Townships 29 and 30 N., R. 108 W. of the 6th Principal Meridian; is strictly conformable to the field notes of the survey thereof by, James M. Gilmore and Charles T. Loback, U.S. Deputy Surveyors, under their Contract No. 255 dated June 5th 1894. which have been examined, approved, and filed in this office.

U.S. Surveyor General's Office.
Cheyenne, Wyoming
May 31 st. 1895

John Charles Thompson
U.S. Surveyor General

2689

Click Here for Field Notes

EXTERIOR LINES

Scale 1 inch = 2 miles.

Var. East

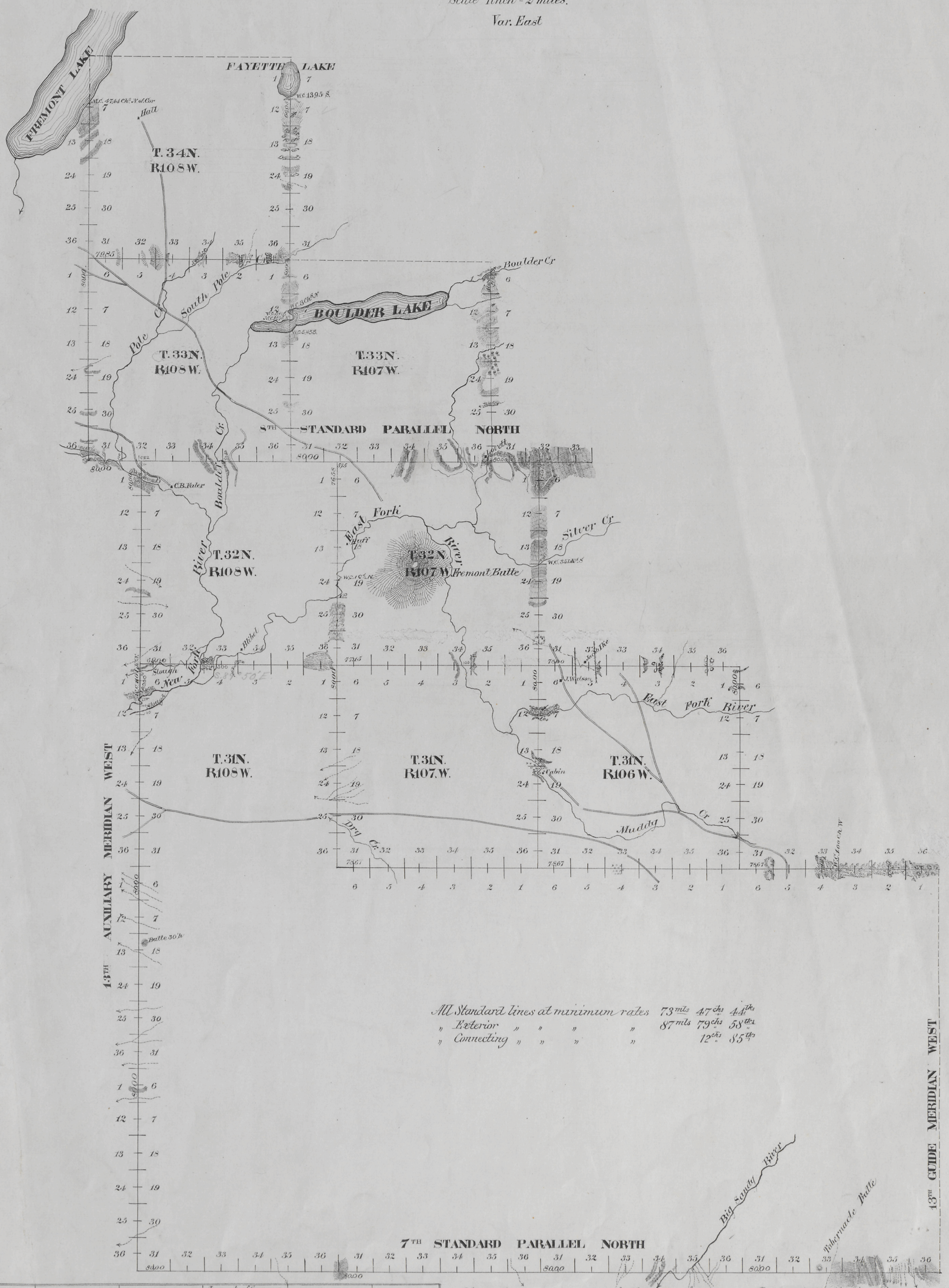

Surveys Designated	By whom Surveyed	Date of Contract	Amount of Surveys Mls	Chs	Lks	When Surveyed	Magnetic Decl'n
7th Stand Par.	Franklin O. Sawin	May 13, 1889	24	0	0	Sept 11-15-1889	16°47' East
13th Aux Mer.	" " "	" " "	34	47	44	Sept. 24-Oct. 6 '89	17°11' "
8th Stand Par.	" " "	" " "	15	0	0	Oct 7-9-1889	17°37' "
Exterior Lines	" " "	" " "	87	79	58	Sept 12-13 1889; Oct 15-21 " ; Sept 6-11 1890	16°45' to 18°36' E
Connections	" " "	" " "		12	85		

The above diagram of the 7th Standard Parallel North in Ranges 105, 106, 107 and and 108 West, the 8th Standard Parallel North in Ranges 108, 107 and 106 West, the 13th Auxiliary Meridian West in Townships 29, 30, 31, 32, 33 and 34 North. The Exterior lines of Townships 31 North, Ranges 105, 106, 107 and 108 West; Townships 32 North, Ranges 107 and 108 West; Townships 33 North, Ranges 107 and 108 West, and Township 34 North, Range 108 West of the 6th Principal Meridian in Wyoming, is strictly conformable to the field notes of the survey thereof on file in this office, which have been examined and approved.

Surveyor Generals Office
Cheyenne Wyoming June 30, 1891

W. A. Richards
Surveyor General

30

4521

2492