8530 Click Here for Field Notes

ORIGINAL

TOWNSHIP 29 NORTH, RANGE 109 WEST, OF THE SIXTH PRINCIPAL MERIDIAN, WYOMING.

DEPENDENT RESURVEY

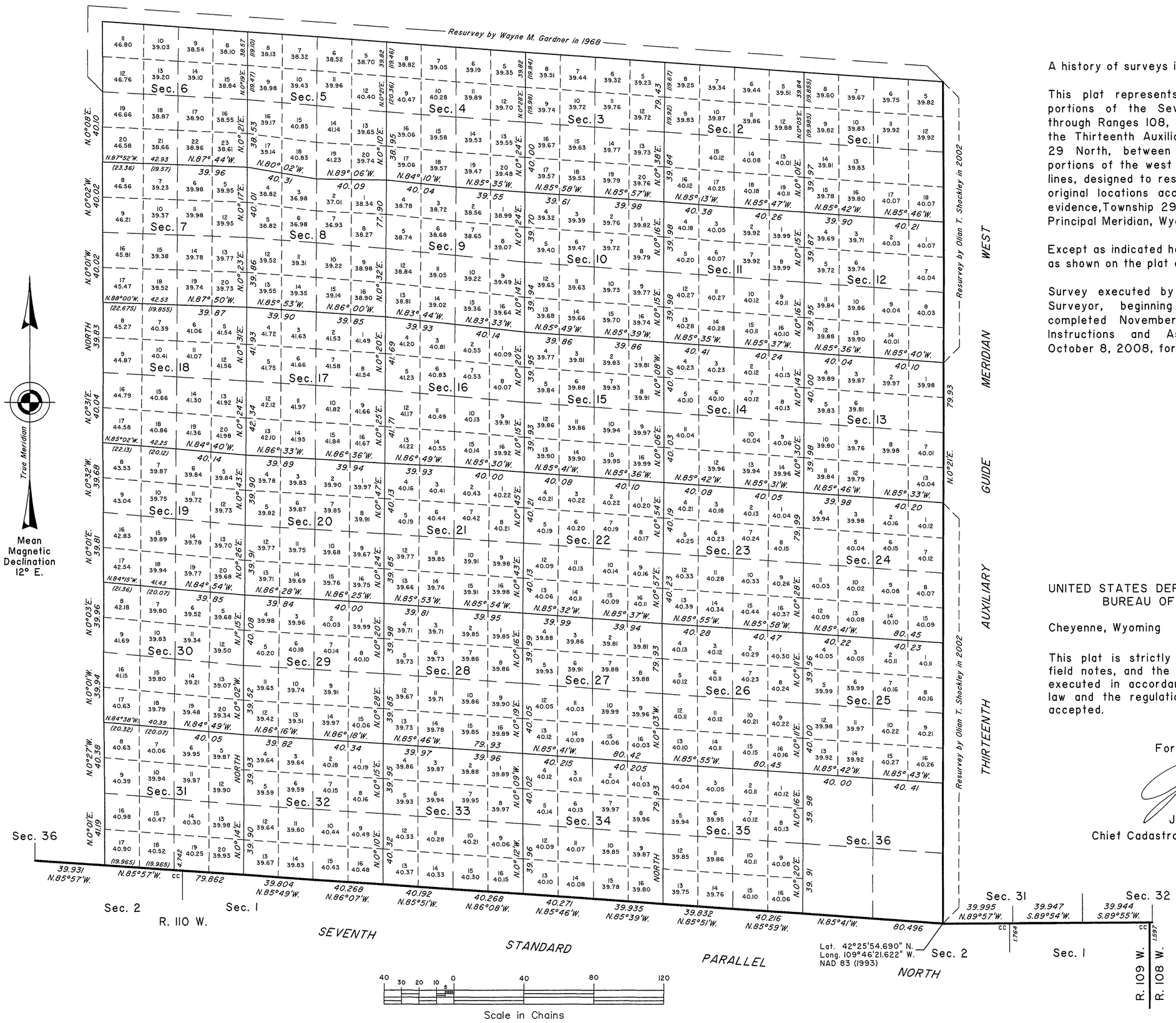

A history of surveys is contained in the field notes.

This plat represents the dependent resurvey of portions of the Seventh Standard Parallel North through Ranges 108, 109 and 110 West, a portion of the Thirteenth Auxiliary Guide Meridian in Township 29 North, between Ranges 108 and 109 West, portions of the west boundary, and the subdivisional lines, designed to restore the corners in their true original locations according to the best available evidence, Township 29 North, Range 109 West, Sixth Principal Meridian, Wyoming.

Except as indicated hereon, the lotting and areas are as shown on the plat approved March 3, 1893.

Survey executed by Olian T. Shockley, Cadastral Surveyor, beginning October 27, 2008, and completed November 12, 2009, pursuant to Special Instructions and Assignment Instructions dated October 8, 2008, for Group No. 799, Wyoming.

UNITED STATES DEPARTMENT OF THE INTERIOR
BUREAU OF LAND MANAGEMENT

Cheyenne, Wyoming March 29, 2010

This plat is strictly conformable to the approved field notes, and the survey, having been correctly executed in accordance with the requirements of law and the regulations of this Bureau, is hereby accepted.

For the Director

John P. Lee

John P. Lee
Chief Cadastral Surveyor for Wyoming

OTS

T. 29 N., R. 108 W. - 2697 B
T. 29 N., R. 109 W. - 2641 A

T. 29 N., R. 110 W. - 2635 A

OFFICIALLY FILED: March 29, 2010

32

Click Here for Field Notes

accession no. 4540

Orig. - B.

15

Township No. 29 North, Range No. 110 West of the 6th Principal Meridian.

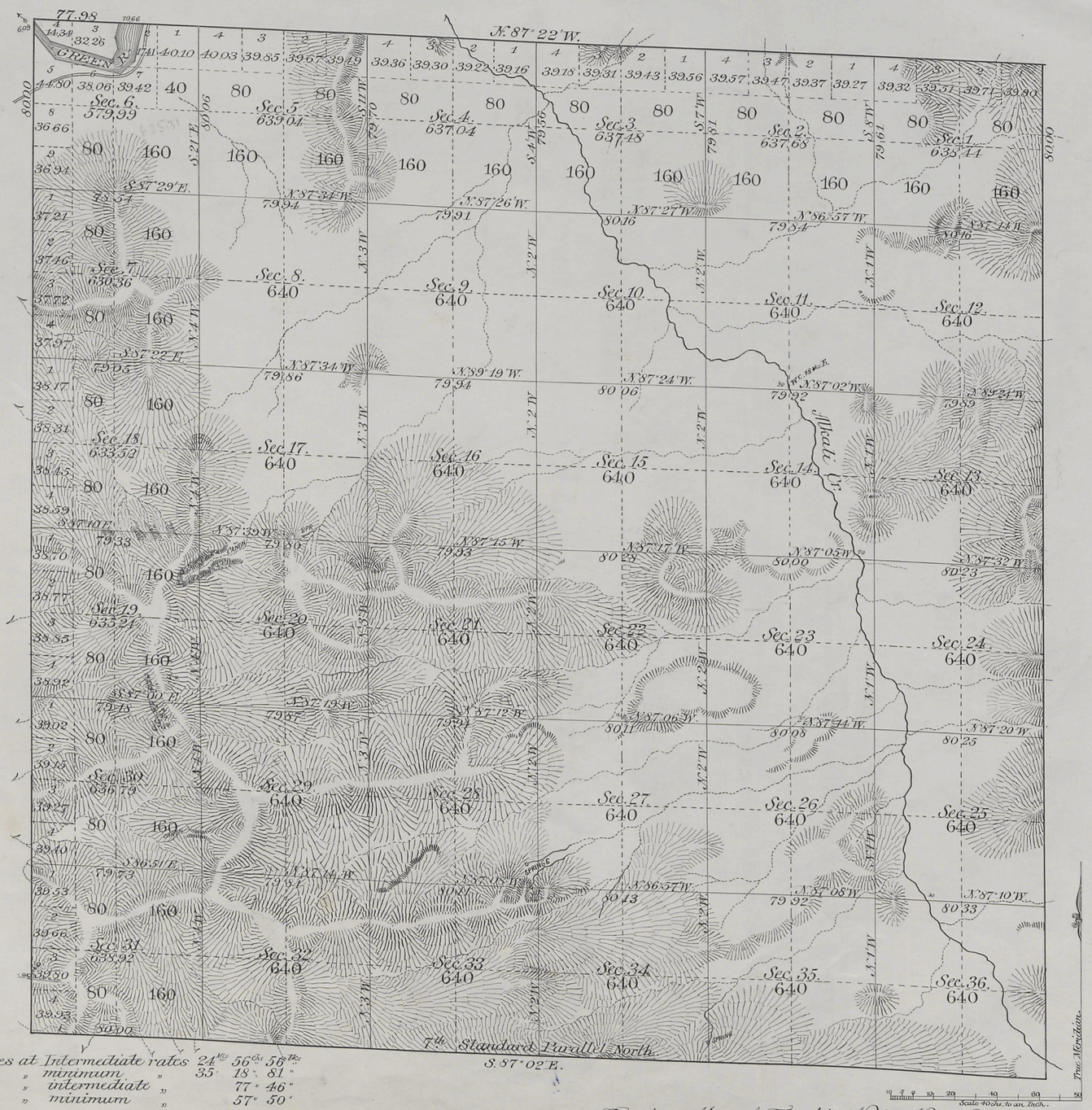

Subdivision Lines at Intermediate rates 24 Mls 56 Chs 56 Lks
" " " minimum " 35 18 81
Meander " " intermediate " 77 46
" " " minimum " 57 50

Total number of Acres 22,944.50

Surveys Designated.	By Whom Surveyed.	Date of Contract.	Amount of Surveys. M.	Chs.	Lks	When Surveyed	Magnetic Declination.
Subdivisions.	John E. Shannon	Feb. 19th 1892	59	75	37	June 23-29, 1892	16° 51' East.
Meanders.	" " "	" " "	1	54	96	" 29 "	16° 59 "

The above Map of Township No. 29 North, Range No. 110 West of the 6th Principal Meridian, Wyoming, is strictly conformable to the field notes of survey thereof on file in this office, which have been examined and approved.

Surveyor General's Office,
Cheyenne, Wyoming,
March 3rd 1893

Wm A. Richards
U.S. Surveyor General.

2635

Orig.

29 - 110

33

4623

Indexed

Click Here for Field Notes

Ret. / Resurvey Notes, All or Part

1

TOWNSHIP EXTERIORS

Scale: 1 inch to 160 chains

This Plat
of the
Resurvey of the Sixth Standard Parallel North through Range 109 West;
Retracement of the Sixth Standard Parallel North, through Range 110 West;
Survey of the East Boundary of Tps. 25, 26, 27 and 28 N., R. 110 W.; the North Boundary of Tps. 25, 26, and 27 N., Rgs. 109 and 110 W.; the East Boundary of Tps. 27 and 28 N., R. 111 W.;
Resurvey of the South and West Boundaries of the Tps. 27 and 28 N. Range 111 West
and the
Retracement of the Seventh Standard Parallel North, through Ranges 109, 110 and 111 West of the
Sixth Principal Meridian, Wyoming.
is strictly conformable to the field notes of the survey thereof
by
Gilmore and Loback, U.S. Dep. Surveyors
under their
Contract No. 255.
dated June 5th 1894,
which have been examined, approved and filed in this office.
U.S. Surv.r Gen.l's Office
Cheyenne Wyoming,
April 27 1896.

John Charles Thompson
U.S. Surveyor General.

Table of Mileage

Surveys Designated	Amount Mls. Chs. Lks.	When Surveyed
Standard Lines	5 76 08	June 7, 1895
Township Lines	95 9 72	" 8 – Aug. 18, 1895
Connections	0 33 33	June 15 – Aug. 18, 1895

2709

Click Here for Field Notes

32

4556

Registers filed July 13-93

13

EXTERIOR LINES.

Scale, 2 miles to 1 inch. Magnetic Variation East.

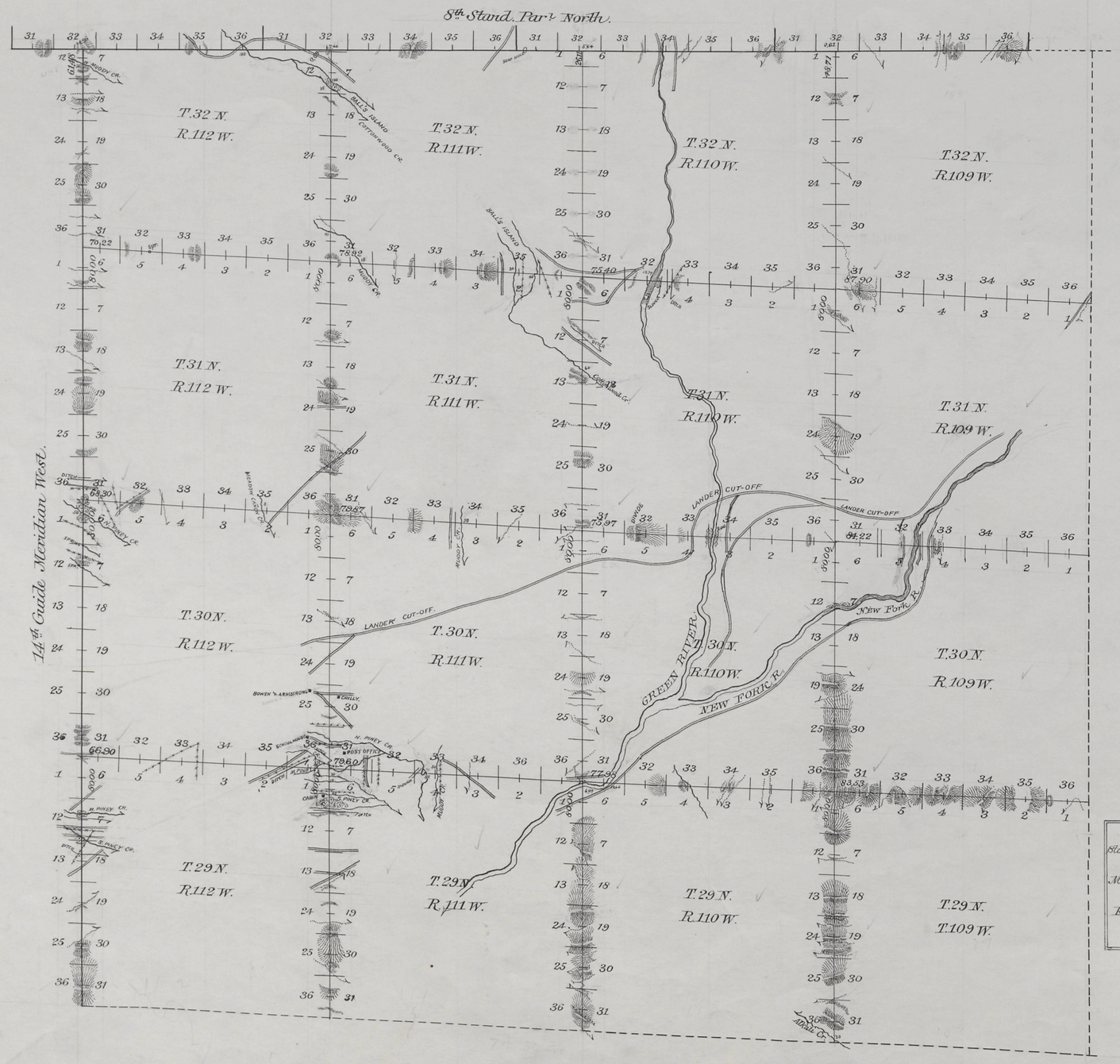

	M	Chs	Lks
Standard lines at intermediate rates	2	06	00
" " " minimum "	21	74	00
Meander " " intermediate "	2	17	20
" " " maximum "	20	44	28
Exterior " " intermediate "	19	00	83
" " " maximum "	122	43	50

Surveys Designated.	By Whom Surveyed.	Date of Contract.	Amount of Surveys. Mls.	Chs.	Lks.	When Surveyed.	Magnetic Declination.
Exterior lines	J.E. Shannon	Feb. 19th 1892	141	44	33		
8th Stand. Par. N.	" " "	" " "	24	00	00	May 13-14, 1892	17°40' East.
14th Guide M. W.	" " "	" " "	22	61	48	May 15-17, 1892	17°30' East.

I hereby certify that the above diagram of the Exterior lines of Townships 29, 30, 31 and 32 North, Ranges 109, 110, 111 and 112 West of the 6th Principal Meridian, Wyoming, is strictly conformable to the field notes of survey thereof on file in this office, which have been examined and approved.

U.S. Surveyor General's Office,
Cheyenne, Wyoming,
March 6th 1893.

Wm. A. Richards
U.S. Surveyor General.

2633

Click Here for Field Notes

31 Indexed 4421 Orig. B. Checked B. 54

EXTERIOR LINES.

Scale 2 miles to 1 inch. Magnetic Decl. E.

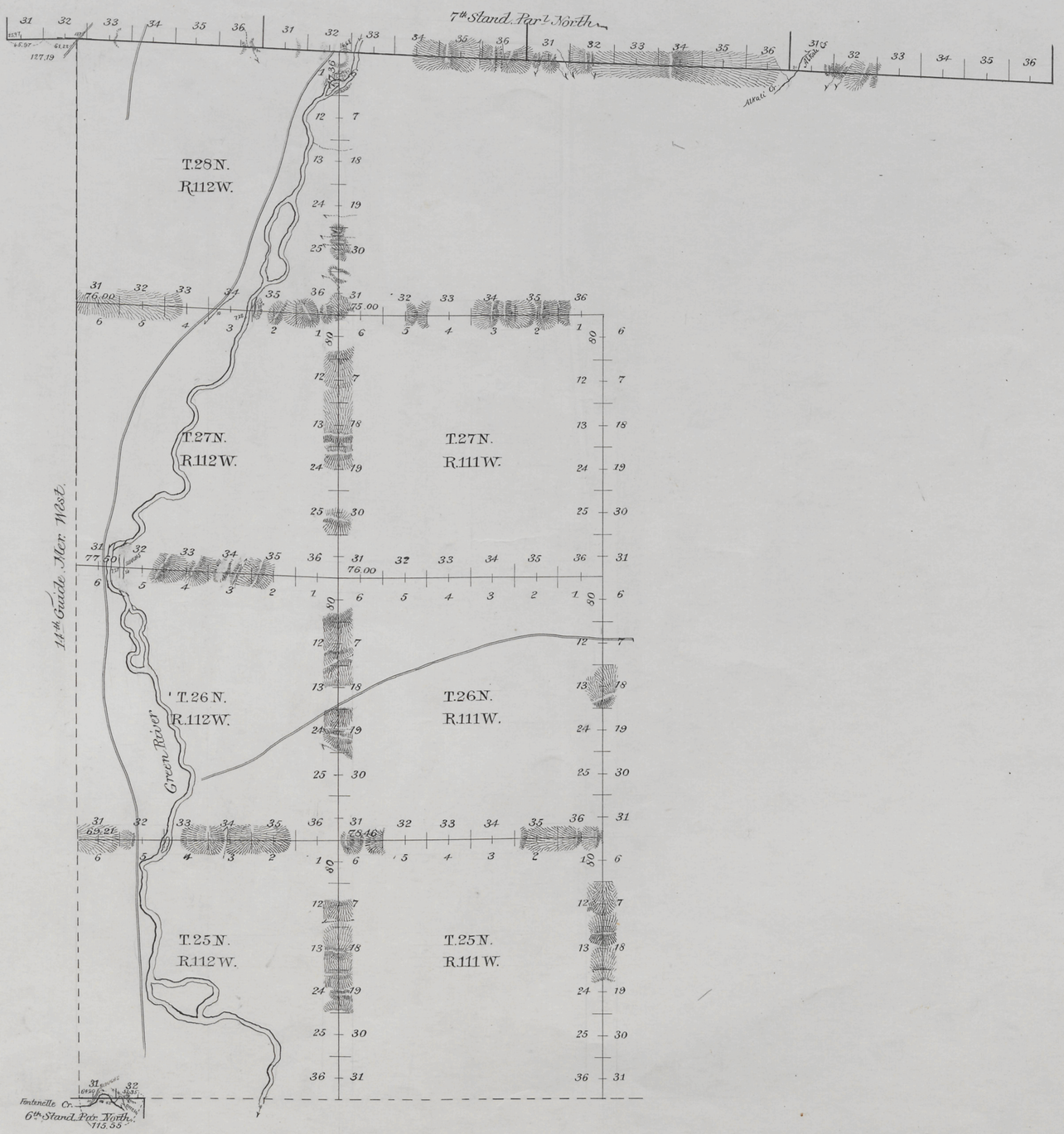

Standard lines at minimum rates	13 mls	15 chs	80 lks
" " " intermediate "	12 "	05 "	72 "
Exterior " " minimum "	45 "	58 "	15 "
" " " intermediate "	31 "	71 "	38 "
Connection " " minimum "	0 "	16 "	68 "

Surveys Designated.	By Whom Surveyed.	Date of Contract.	Amount of Surveys.			When Surveyed.	Magnetic Declination.
7th Stand. Parl. N.	Shannon & Coleman	July 22nd 1891	23	65	97	Oct. 9, 10, 11, 1891	16°55'-16°58' East.
6th Stand. Parl. N.	" " "	" " "	1	35	35	Oct. 12th "	16°55' East.
Exterior lines.	" " "	" " "	77	49	53		16°56' East.
Connections	" " "	" " "		16	68	" 15th "	16°57' "

The above diagram of the 6th and 7th Standard Parallel North and the Exterior lines of townships 25, 26, and 27 North, Ranges 111 and 112 West, and Tp 28 N., Rg. 112 West of the 6th Principal Meridian, Wyoming, are strictly conformable to the field notes of survey thereof on file in this office, which have been examined and approved.

U.S. Surveyor General's Office,
Cheyenne, Wyoming June 30th 1892

Wm A. Richards
U.S. Surveyor General.

2567