Click Here for Field Notes

4637

Township No. 29 North, Range No. 112 West of the 6th Principal Meridian.

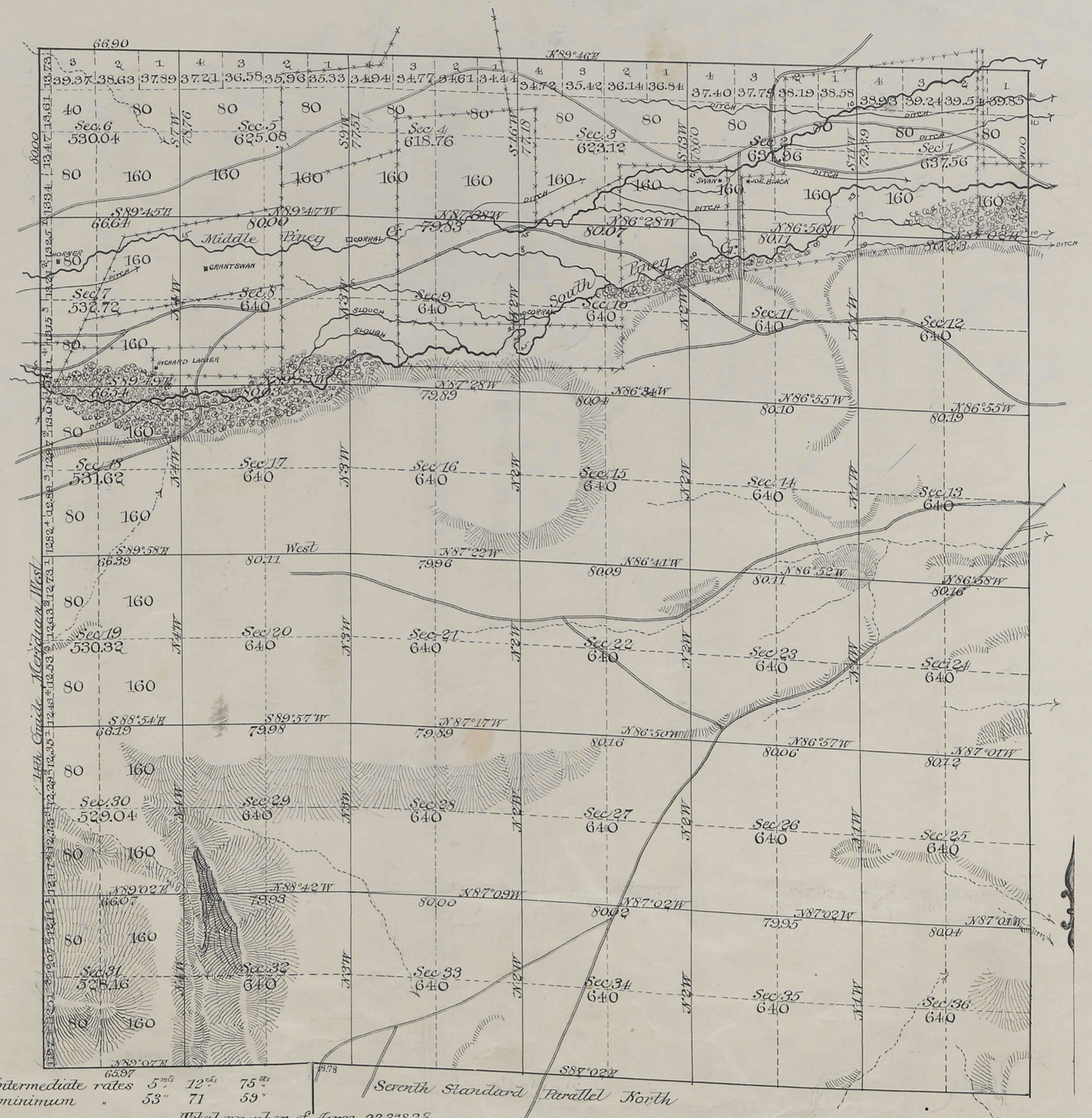

Subdivision lines at intermediate rates 5 mls 12 chs 75 lks
" " " minimum " 53" 71 59"

Total number of Acres 22,318.28

Surveys Designated	By Whom Surveyed	Date of Contract	Amount of Surveys M.	Chs	Lks.	Date of Survey	Mag. Dec.
Subdivisions	Shannon & Shannon	Sept 2 - 1892	59	04	34	Oct 30 - Nov. 2 '92	17° 10' East.

The above Map of Township No. 29 North, of Range No. 112 West of the 6th Principal Meridian is strictly conformable to the field notes of the survey thereof on file in this office which have been examined and approved.

Surveyor General's Office
Cheyenne Wyo, Apr. 19, 1893

Wm. A. Richards
Surveyor General.

2723

29-112

35

Click Here for Field Notes

7

4799

TOWNSHIP EXTERIORS

Scale: 1 inch = 160 chains.

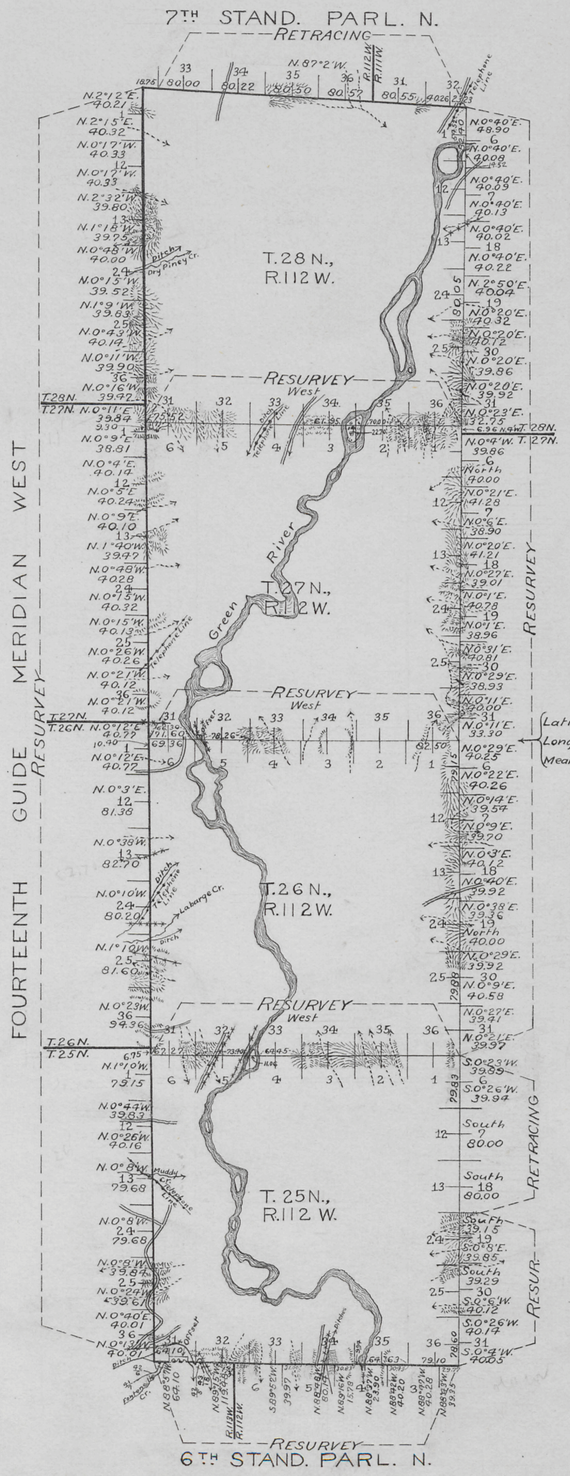

Table of Mileage

Surveys Designated	Amount Mls.	Chs.	Lks.	When Surveyed
Standard Lines Resur.	30	2	38	April 2-16, 1901
" " Retr.	5	65	33	" 15, "
Township Lines Resur.	38	54	47	Nov. 7, 1900-Apr. 14, "
" " Retr.	2	79	83	April 1, "
Connections		68	43	Nov. 7, 1900-Apr. 16, "

Latitude 42°17'N.
Longitude 110° 5'W.
Mean Mag. Decl. 17°52'E.

This Plat
of the
Resurvey of
The 14th Guide Meridian West through Tps. 25, 26, 27 and 28 N.;
The Sixth Standard Parallel North through R. 112 W.;
A part of the East boundary, and the North boundary
of T. 25 N., R. 112 W.;
The East boundary of T. 26 N., R. 112 W.;
The South, East and North boundaries of T. 27 N., R. 112 W.;
and the East boundary of T. 28 N., R. 112 W.;
the Retracing of
The Seventh Standard Parallel North through Rgs. 111 and 112 W.;
and a part of the East boundary of T 25 N., R. 112 W. of the
6th Principal Meridian,
Wyoming,
is strictly conformable to the field notes of the survey
thereof by
Edward F. Stahle, U.S.D.S.,
under his
Contract No. 283,
dated October 5, 1900,
which have been examined, approved and filed in this office.
U.S. Surv. Genl's Office,
Cheyenne, Wyoming,
December 9, 1901

Alpheus P. Hanson
U.S. Sur.r Genl.

F.H.A.

2868

Survey accepted by the Hon. Commissioner in his letter E dated April 10. 1902.

Click Here for Field Notes

32 Indexed

4536

Reports filed July 13-93

13

EXTERIOR LINES.

Scale, 2 miles to 1 inch. Magnetic Variation East.

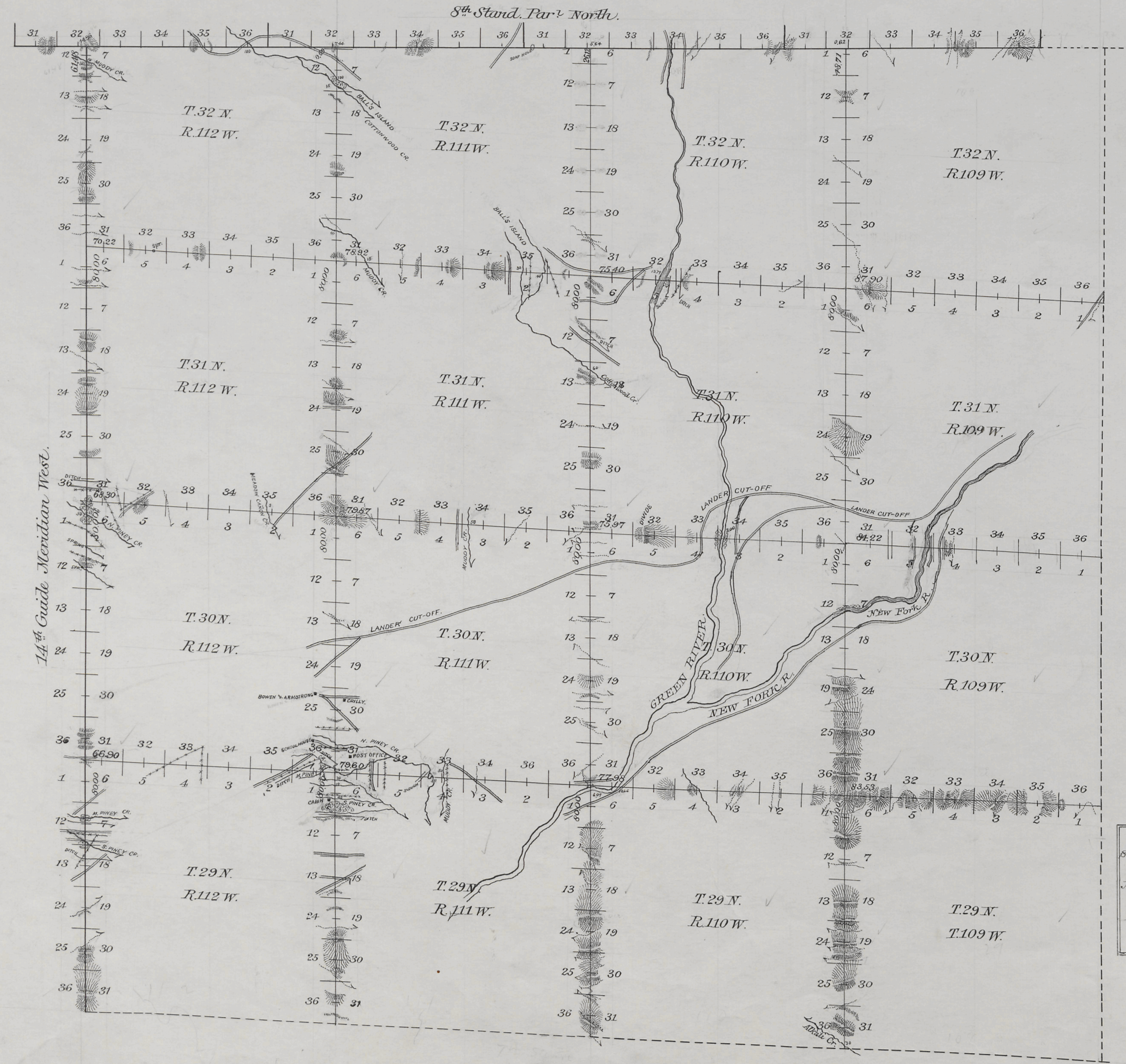

		M	Chs	Lks
Standard lines at intermediate rates		2	06	00
" " " minimum "		21	74	00
Meander " " intermediate "		2	17	20
" " " minimum "		20	44	28
Exterior " " intermediate "		19	00	83
" " " minimum "		122	43	50

Surveys Designated.	By Whom Surveyed.	Date of Contract.	Amount of Surveys. Mls.	Chs.	Lks.	When Surveyed.	Magnetic Declination.
Exterior lines	J.E. Shannon	Feb. 19th 1892	141	44	33		
8th Stand. Par. N.	" " "	" " "	24	00	00	May 13-14, 1892	17°40' East.
14th Guide M.W.	" " "	" " "	22	61	48	May 15-17, 1892	17°30' East.

I hereby certify that the above diagram of the Exterior lines of Townships 29, 30, 31 and 32 North, Ranges 109, 110, 111 and 112 West of the 6th Principal Meridian, Wyoming, is strictly conformable to the field notes of survey thereof on file in this office, which have been examined and approved.

U.S. Surveyor General's Office,
Cheyenne, Wyoming,
March 3d 1893.

Wm. A. Richards
U.S. Surveyor General.

2633

Click Here for Field Notes

31 Indexed

4421

Orig. B.

54

EXTERIOR LINES.

Scale 2 miles to 1 inch. Magnetic Decl. E.

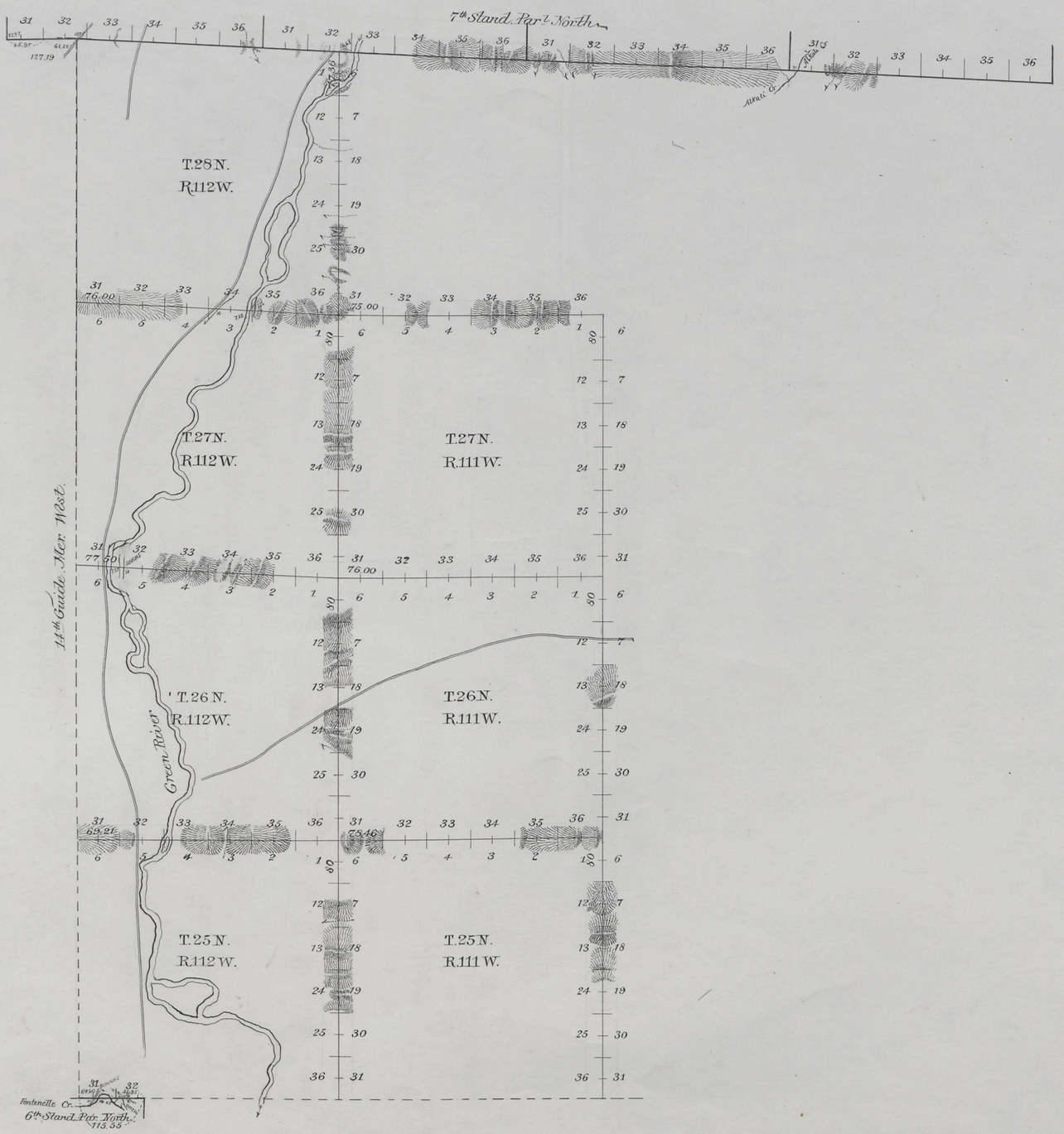

Standard lines at minimum rates	13 mls	15 chs	80 lks
" " " intermediate "	12 "	05 "	72 "
Exterior " " minimum "	45 "	58 "	15 "
" " " intermediate "	31 "	71 "	38 "
Connection " " minimum "	0 "	16 "	68 "

Surveys Designated.	By Whom Surveyed.	Date of Contract.	Amount of Surveys.			When Surveyed.	Magnetic Declination.
7th Stand. Parl. N.	Shannon & Coleman	July 22nd 1891	23	65	97	Oct. 9, 10, 11, 1891	16°55'-16°58' East.
6th Stand. Parl. N.	" " "	" " "	1	35	35	Oct. 12th "	16°55' East.
Exterior lines.	" " "	" " "	77	49	53		16°56' East.
Connections	" " "	" " "		16	68	" 15th "	16°57' "

The above diagram of the 6th and 7th Standard Parallel North and the Exterior lines of townships 25, 26, and 27 North, Ranges 111 and 112 West, and Tp 28 N., Rg. 112 West of the 6th Principal Meridian, Wyoming, are strictly conformable to the field notes of survey thereof on file in this office, which have been examined and approved.

U.S. Surveyor General's Office,
Cheyenne, Wyoming June 30th 1892

Wm A. Richards
U.S. Surveyor General.

2567

Click Here for Field Notes

(24)

Indexed

2898

40

7TH STANDARD PARALLEL NORTH.

Between Townships 28, 29 North, in Ranges 112 to 116 inclusive, West of the 6th P.M., Wyo. Ter.

Scale 40 Ch's to 1 inch Magnetic Var. 17°30' E.

Course W.

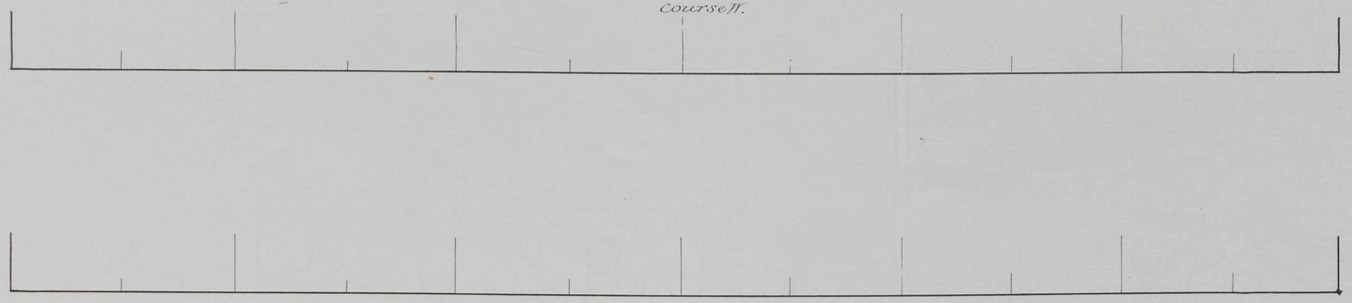

T. 29 N. R. 116 W.



June 12, 83

T. 29 N. R. 115 W.

June 11, 83

T. 29 N. R. 114 W.

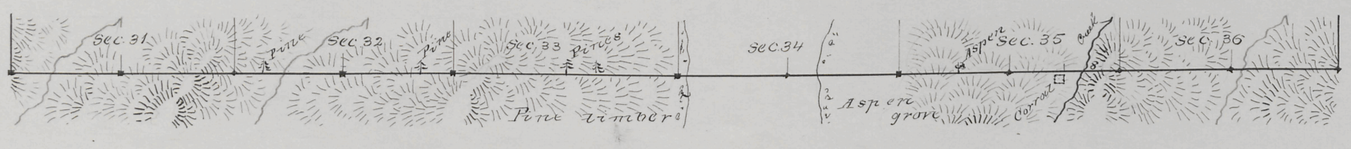

June 9, 11, 83

T. 29 N. R. 113 W.

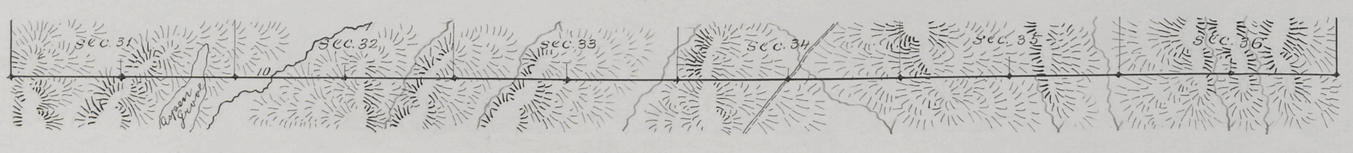

June 9, 83

T. 29 N. R. 112 W.

June 9, 83

Surveys Designated	By Whom Surveyed	Date of Contract	Amount of Surveys M.	C.	L.	When Surveyed
7th Standard Par. N.	M. F. Reilly	May 29, 1883.	25	47	18	June 9-12, 1883.

I hereby certify that the above diagram of the 7th Standard Parallel North, between Townships 28, 29 North, in Ranges 112 to 116 inclusive, West of the 6th Principal Meridian Wyoming Territory is strictly conformable to the field notes of the survey thereof on file in this Office, which have been examined and approved

Surveyor General's Office
Cheyenne Wyoming Ter. Dec. 29, 1883

Edw. C. David
Sur. Gen.

1880