Click Here for Field Notes

31

4453

71

TOWNSHIP No. 30 NORTH, RANGE No. 113 WEST of the 6th Principal MERIDIAN.

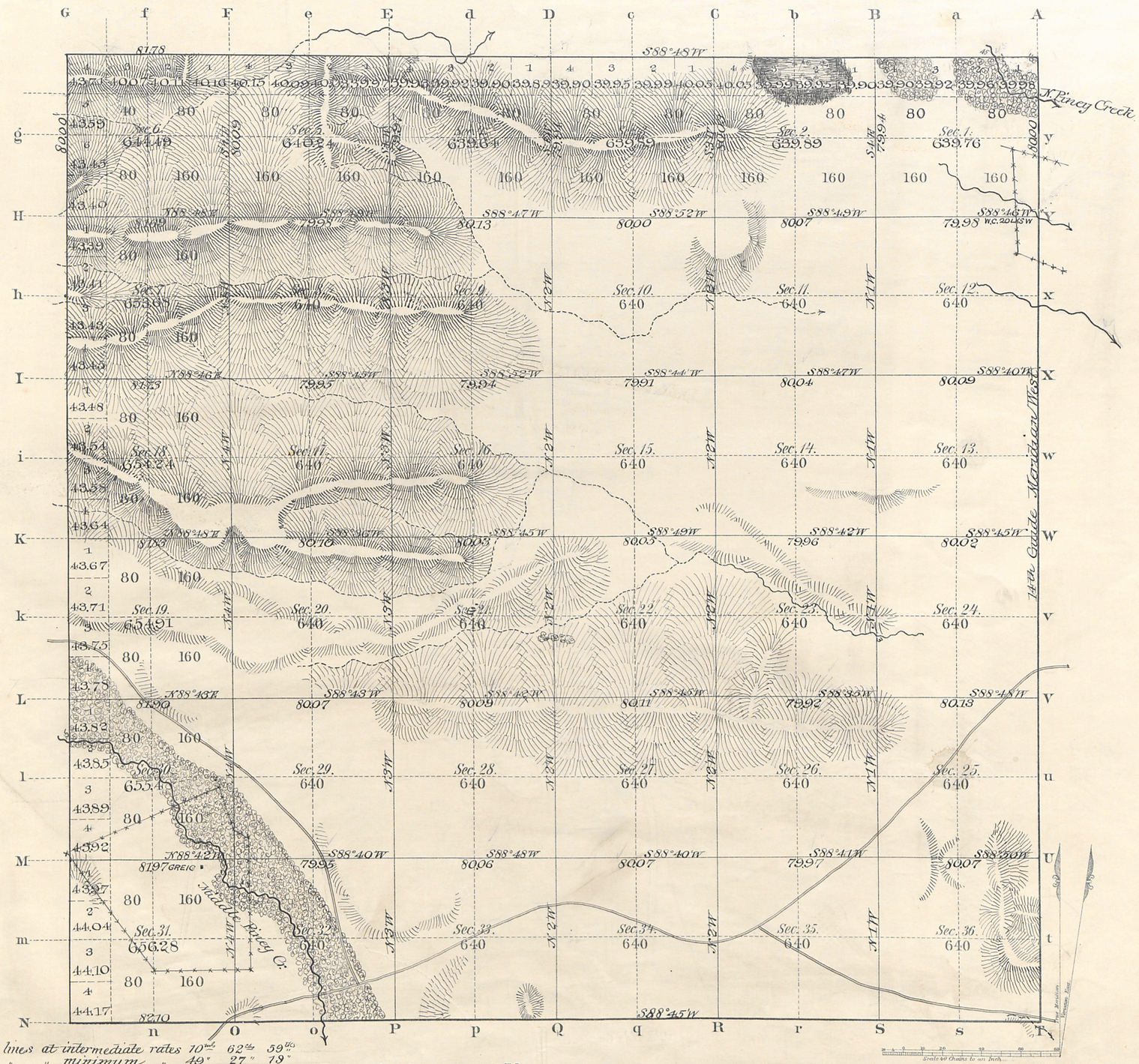

Subdivision lines at intermediate rates 10 lks 62 chs 59 lks
" " " minimum " 49" 27" 19"

Total number of Acres. 23,115.50

Surveys Designated	By Whom Surveyed	Date of Contract	Amount of Surveys Mls. Chs. Lks.	When Surveyed	Magnetic Declination
Township lines Subdivisions Connections	Shannon & Shannon	Sept 2, 1892	60 09 78	Nov. 11-16-1892	17° 25' East

The above Map of Township No. 30 North Range No. 113 West of the Sixth Principal Meridian Wyoming ~~Territory~~ is strictly conformable to the field notes of the survey thereof on file in this Office, which have been examined and approved

Surveyor General's Office,
Cheyenne, Wyoming
April 19, 1893

Wm A. Richards
Surv. Genl.

2586

A. GAST & CO. - ST. LOUIS & N.Y.

30-113

Click Here for Field Notes

EXTERIOR LINES.

Scale 2 miles to 1 inch. Magnetic Variation East.



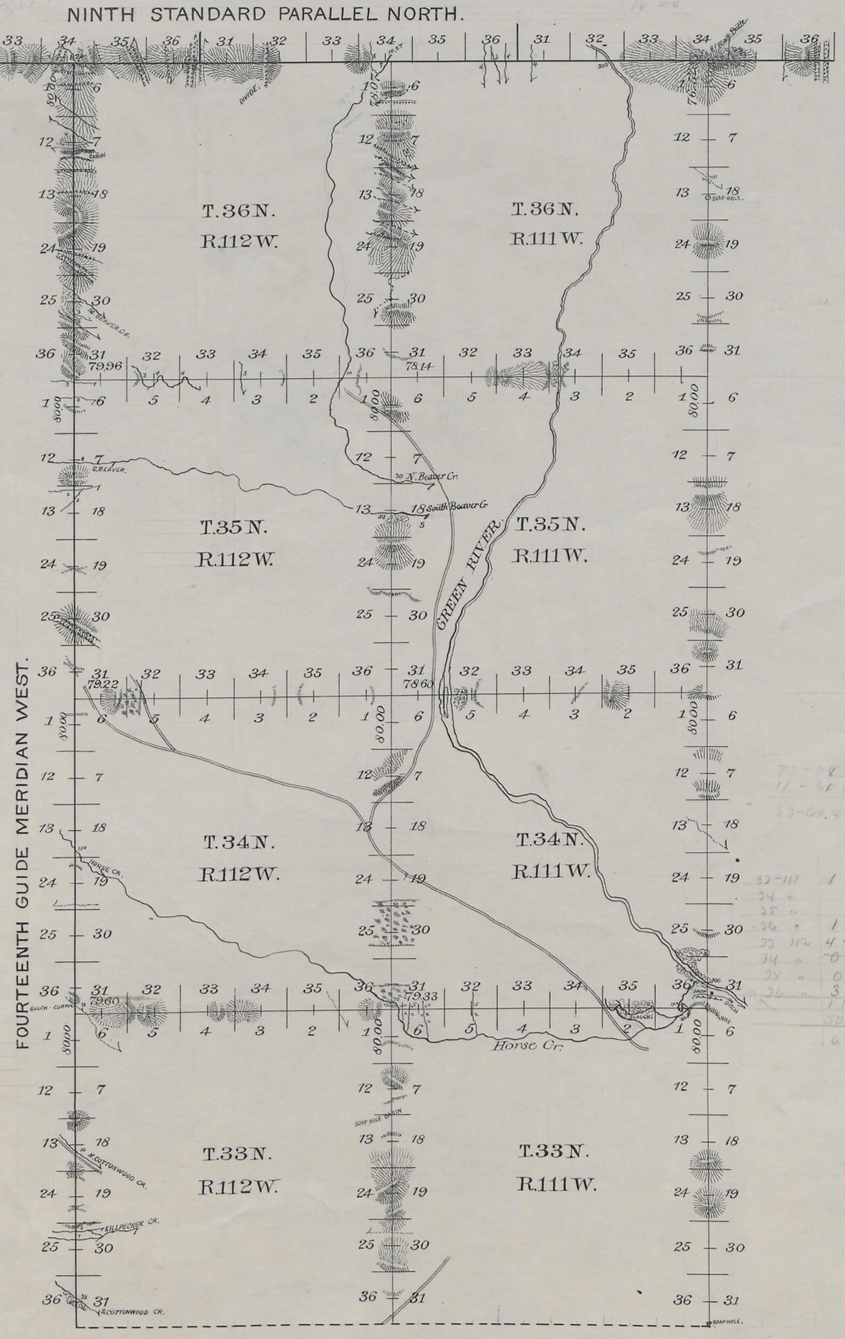

8th Stand. P.N. at	intermediate	rates	4 mls	60 chs	00 lks.
" " " "	minimum	"	7 "	20 "	00 "
9th " " "	intermediate	"	8 "	14 "	00 "
" " " "	minimum	"	9 "	66 "	00 "
14th Guide M.W. "	intermediate	"	16 "	13 "	13 "
" " " "	minimum	"	19 "	31 "	00 "
Township lines "	intermediate	"	62 "	13 "	68 "
" " "	minimum	"	103 "	29 "	94 "

Connecting lines at minimum rates 0 mls 14 chs 96 lks.

Surveys Designated.	By Whom Surveyed.	Date of Contract.	Amount of Surveys. Mls	Chs	Lks	When Surveyed	Magnetic Declination.
8th Stand. Par. N.	Shannon & Shannon	Sept 2d 1892	12	00	00	Oct. 3rd 1892	17°55'-18°02' East
9th Stand. Par. N.	" " "	" " "	18	00	00	Sept 30-Oct 2, 1892	18°06'-18°10' East
14th Guide Mer. W.	" " "	" " "	35	44	13	Sept 25-30, 1892	17°54'-18°20' East
Township lines	" " "	" " "	165	43	62	Oct 4-Nov 17, 1892	17°39' East
Connections.	" " "	" " "		14	96	" " "	" " "

2588

I hereby certify that the above diagram of the Exterior lines of Townships 33, 34, 35 and 36 North, Ranges 111 and 112 West, Townships 29, 30, 31 and 32 North, Ranges 113, and 114 West, the 8th and 9th Standard Parallels North and the 14th Guide Meridian, west of the 6th Principal Meridian, Wyoming, is strictly conformable to the field notes of survey thereof on file in this office, which have been examined and approved.

Surveyor General's Office, Cheyenne, Wyo. April 19, 1893.

Wm A. Richards
U.S. Surveyor General.