8571 Click Here for Field Notes

ORIGINAL

TOWNSHIP 31 NORTH, RANGE 107 WEST, OF THE SIXTH PRINCIPAL MERIDIAN, WYOMING.

DEPENDENT RESURVEY

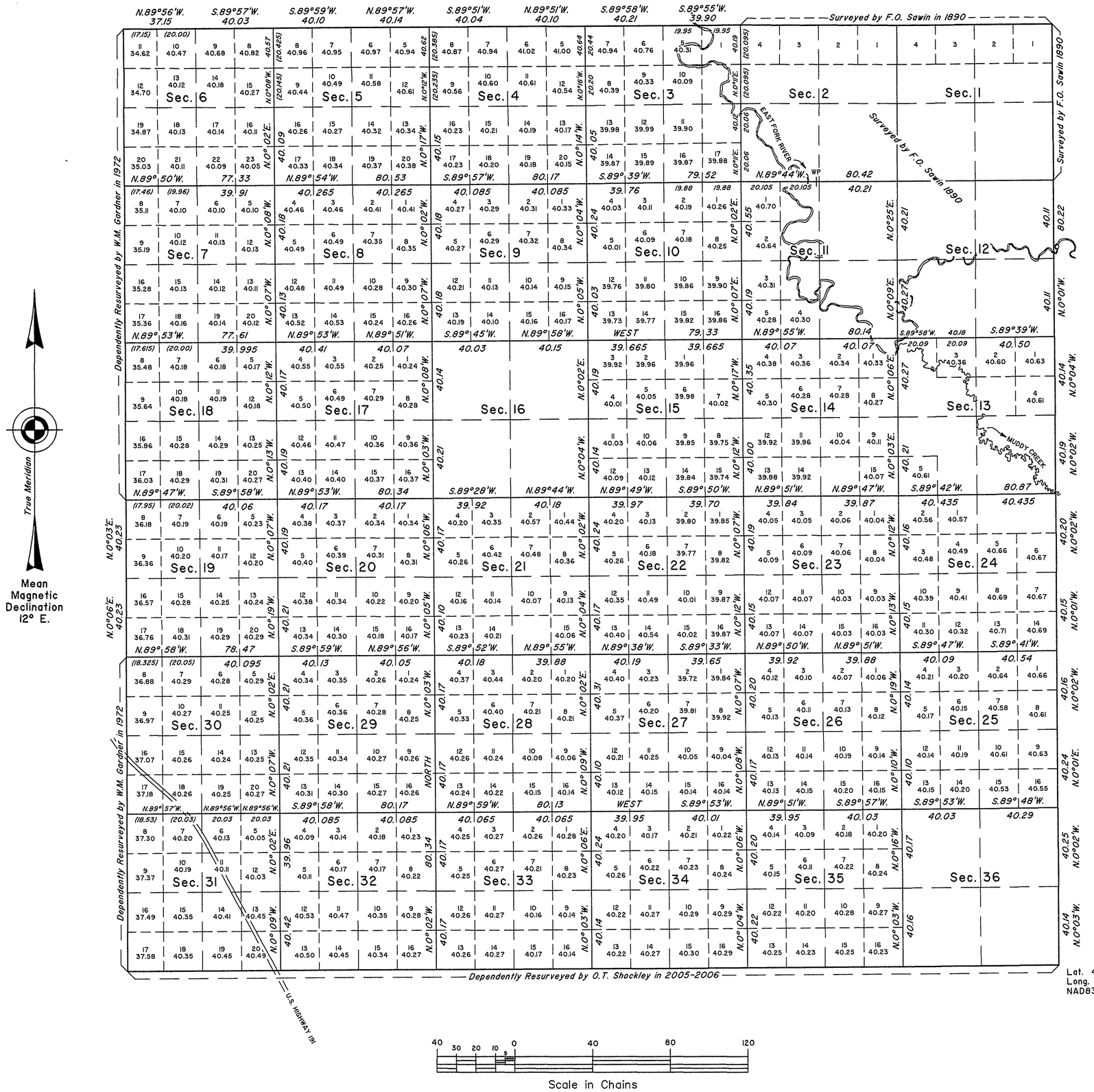

A history of surveys is contained in the field notes.

This plat represents the dependent resurvey of portions of the east boundary, a portion of the west boundary; and portions of the north boundary and subdivisional lines, designed to restore the corners in their true original locations according to the best available evidence, T. 31 N., R. 107 W., Sixth Principal Meridian, Wyoming.

Certain modified lots and areas are shown hereon pertain to Federal interest estate only. Except as indicated hereon, the lotting and areas are as shown on the plats approved June 30, 1891 and May 31, 1895.

Survey executed by Olian T. Shockley, Cadastral Surveyor, beginning May 13, 2010, and completed November 12, 2010, pursuant to Special Instructions and Assignment Instructions dated May 5, 2010, for Group No. 821, Wyoming.

UNITED STATES DEPARTMENT OF THE INTERIOR
BUREAU OF LAND MANAGEMENT

Cheyenne, Wyoming November 3, 2011

This plat is strictly conformable to the approved field notes, and the survey, having been correctly executed in accordance with the requirements of law and the regulations of this Bureau, is hereby accepted.

Lat. 42°36'15.773" N.
Long. 109°32'19.667" W.
NAD83 (CORS96) (EPOCH: 2002)

For the Director

John P. Lee

John P. Lee
Chief Cadastral Surveyor for Wyoming

OTS

2503 B

OFFICIALLY FILED: November 3, 2011

32

Click Here for Field Notes

87

4339

Township No. 31 North, Range No. 107 West of the 6th Principal Meridian

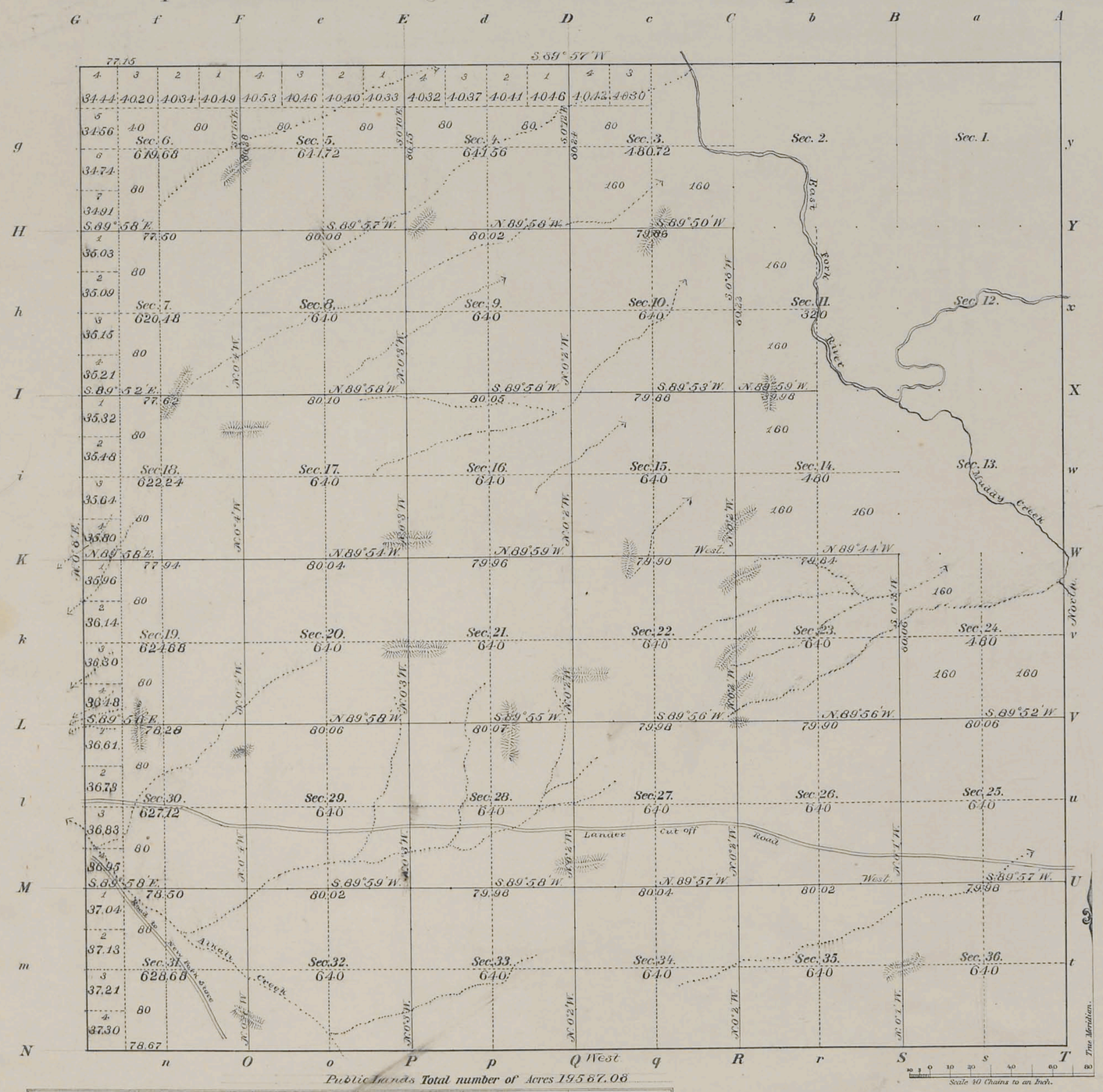

Meanders of

Posts	Courses	Ch.s Lk.s	Posts	Courses	Ch.s Lk.s	Posts	Courses	Ch.s Lk.s

Latitude 43°36'N
Longitude 109°33'W.

Public Lands Total number of Acres 19567.08

Surveys Designated	By Whom Surveyed	Date of Contract	Amount of Surveys M.	Ch.s	Lk.s	When Surveyed	Mean Magnetic Va.
Township lines	Franklin O. Sawin	May 13, 1889	22	75	62	Oct. 1889 - Sept. 1890	16°42' to 17°51' E.
Subdivisions	" " "	" " "	8	40	10	Sept. 25, 1890	16°35' E.
"	Gilmore & Loback	June 5 1894	51	30	61	Aug. 9-14, 1894	18°29' E.

The above Map of Township No. 31 North of Range No. 107 West of the 6th Principal Meridian Wyoming is strictly conformable to the field notes of the survey thereof on file in this Office, which have been examined and approved.

Surveyor Generals Office.
Cheyenne Wyo. May 31, 1895

John Charles Thompson
Sur. Gen.l

2503-A

31-107

Click Here for Field Notes

4338

Township No. 31 North Range No. 107 West of the 6th Principal Meridian

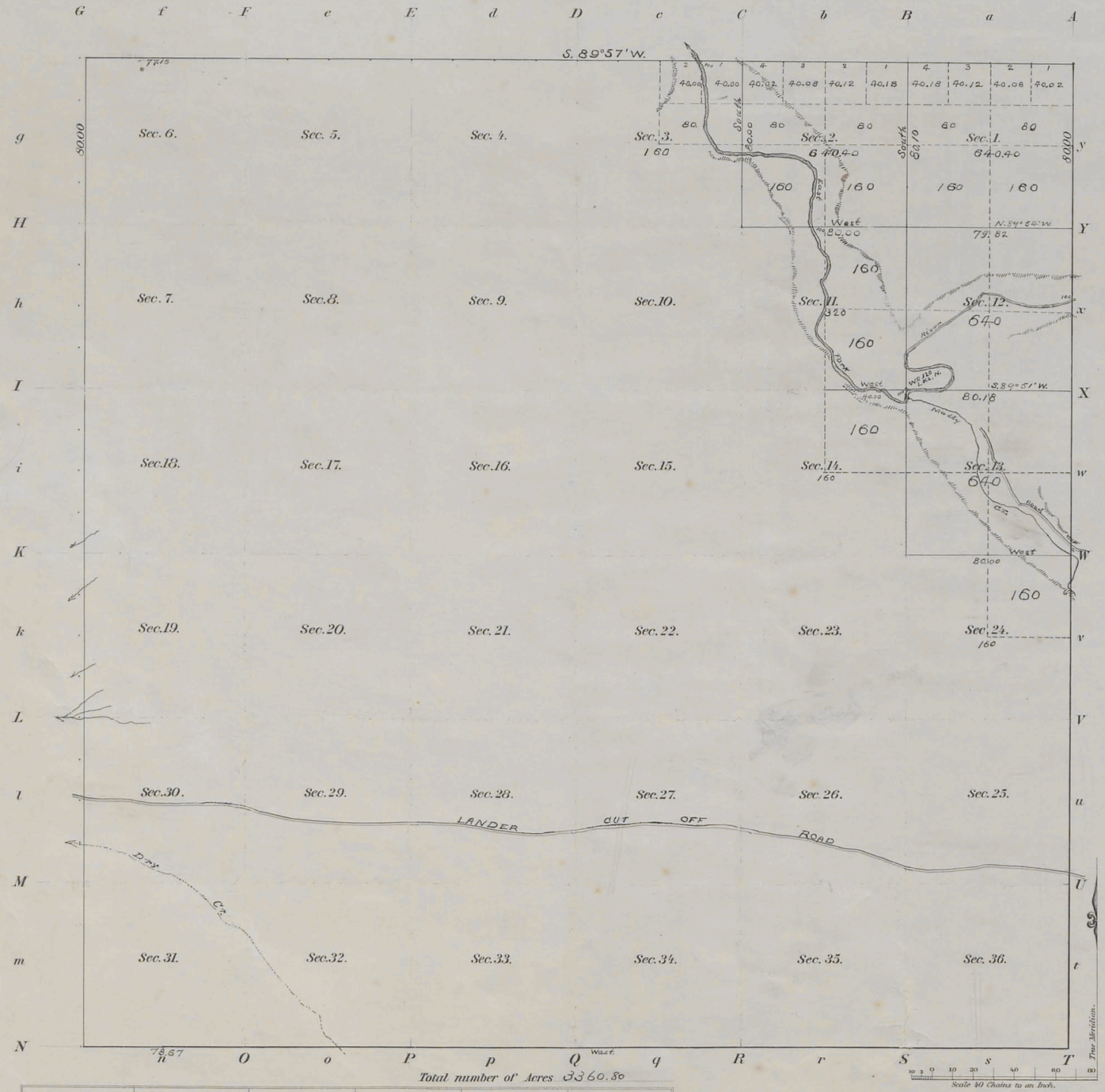

Meanders of

Posts	Courses	Ch.s Lk.s	Posts	Courses	Ch.s Lk.s	Posts	Courses	Ch.s Lk.s

Subdiv. lines at minimum rates 8 Mls. 40 Chs. 40 Lks.

Total number of Acres 3360.80

Surveys Designated	By Whom Surveyed	Date of Contract	Amount of Surveys M.	Ch.s	Lk.s	When Surveyed	Mean Declination
Township lines							
Subdivisions	Franklin O. Sawin	May 13. 1889	8	40	10	Sept. 25 1890	16° 35' East.

The above Map of Township No. 31 North of Range No. 107 West of the 6th Principal Meridian Wyoming is strictly conformable to the field notes of the survey thereof on file in this Office, which have been examined and approved.

Surveyor General's Office.
Cheyenne, Wyo. June 30th 1891

Wm. R. Richards
Sur. Gen.l

2503

31 - 107

Click Here for Field Notes

EXTERIOR LINES

Scale 1 inch = 2 miles.

Var. East

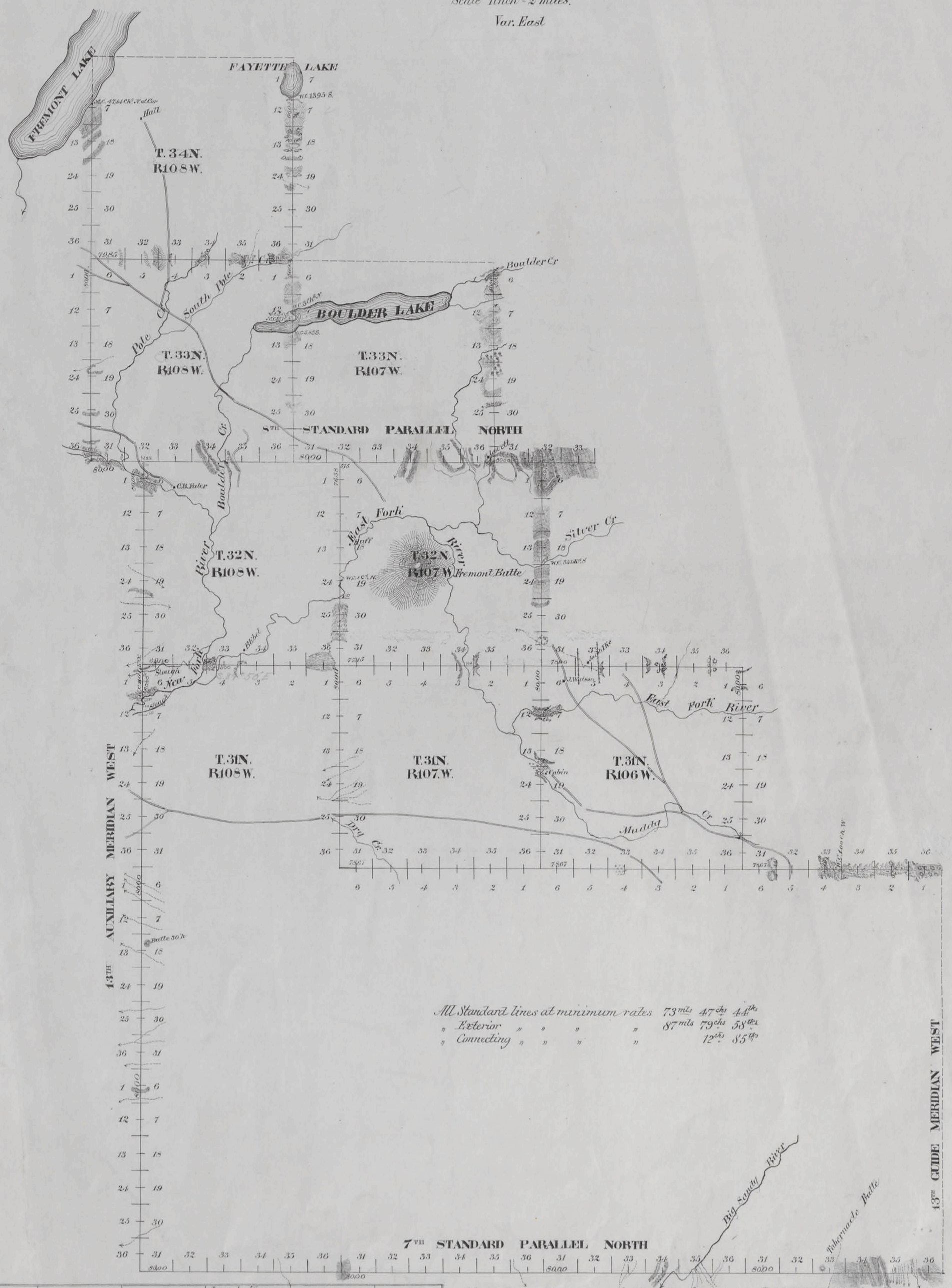

All Standard lines at minimum rates 73 mls 47 chs 44 lks
" Exterior " " " " 87 mls 79 chs 58 lks
" Connecting " " " " 12 chs 85 lks

Surveys Designated	By whom Surveyed	Date of Contract	Amount of Surveys Mls	Chs	Lks	When Surveyed	Magnetic Decl'n
7th Stand Par.	Franklin O. Sawin	May 13, 1889	24	0	0	Sept 11 15 1889	16'47 East
13th Aux Mer.	" " "	" " "	34	47	44	Sept. 24 Oct. 6 '89	17'11 "
8th Stand Par.	" " "	" " "	15	0	0	Oct 7-9 1889	17'37 "
Exterior Lines	" " "	" " "	87	79	58	Sept 12 13 1889 Oct 28 31 1890 Sept 6-21 1890	16'45' to 18'36' E
Connections	" " "	" " "		12	85		

The above diagram of the 7th Standard Parallel North in Ranges 105, 106, 107 and and 108 West, the 8th Standard Parallel North in Ranges 108, 107 and 106 West, the 13th Auxiliary Meridian West in Townships 29, 30, 31, 32, 33 and 34 North. The Exterior lines of Townships 31 North, Ranges 105, 106, 107 and 108 West; Townships 32 North, Ranges 107 and 108 West; Townships 33 North, Ranges 107 and 108 West, and Township 34 North, Range 108 West of the 6th Principal Meridian in Wyoming, is strictly conformable to the field notes of the survey thereof on file in this office, which have been examined and approved.

Surveyor Generals Office
Cheyenne Wyoming June 30, 1891

H. Richards
Surveyor General

30

4321

2492