TOWNSHIP 33 NORTH, RANGE 109 WEST, OF THE SIXTH PRINCIPAL MERIDIAN, WYOMING.

SUPPLEMENTAL PLAT

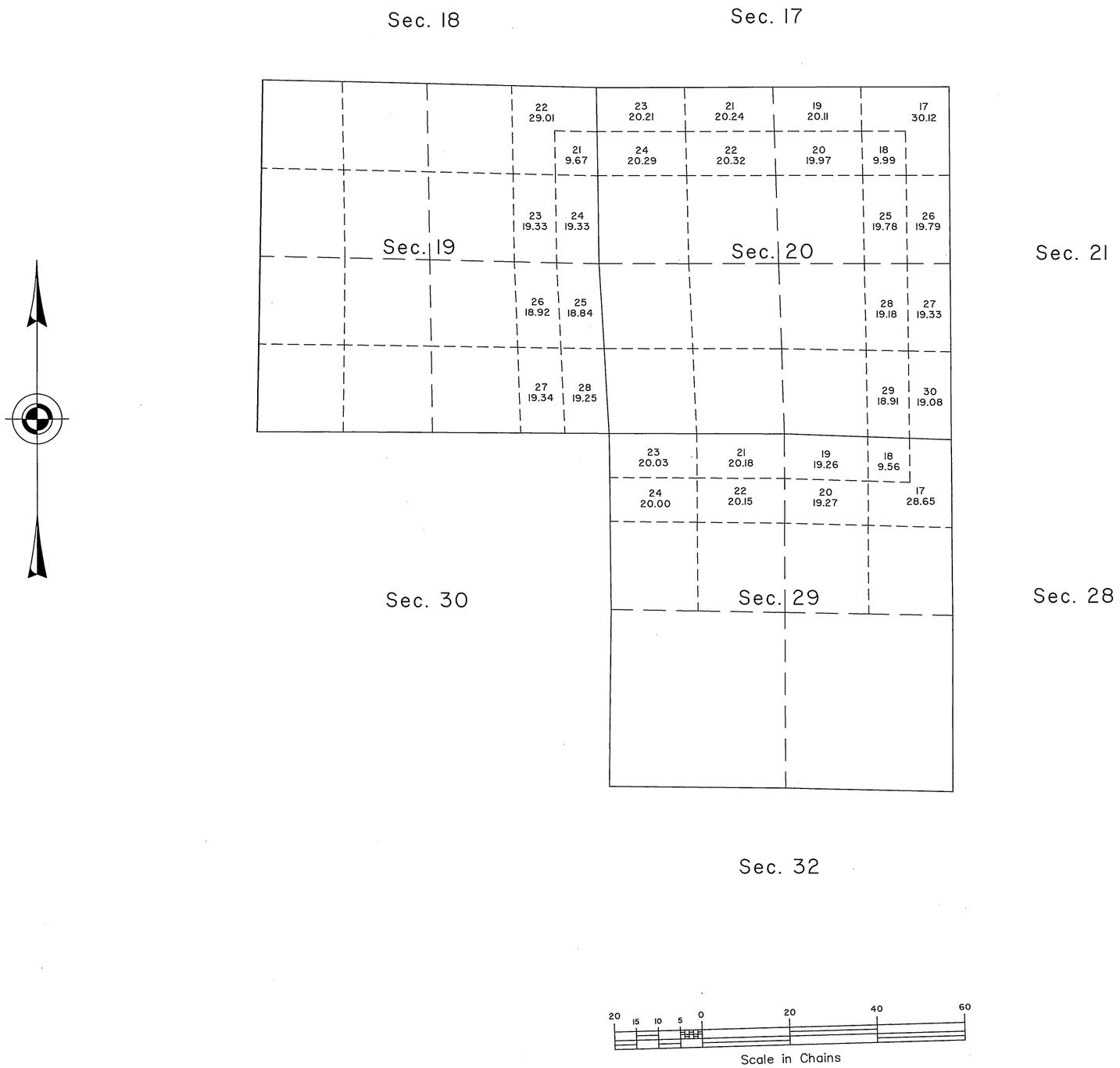

This plat, showing amended lottings, is based upon the dependent resurvey plat of T. 33 N., R. 109 W., accepted October 31, 2007.

This plat was prepared at the request of the Chief, Fluid Minerals Adjudication, Wyoming State Office.

Certain Modified lots and areas shown hereon pertain to Federal interest estate only. Except as indicated hereon, the lottings and areas are as shown on the plat accepted October 31, 2007.

Plat prepared by Kim Crawford, Cartographic Technician, under the supervision of Joel T. Ebner, Cadastral Surveyor, on September 6, 2012, pursuant to Special Instructions and Assignment Instructions dated August 23, 2012, for Group No. 873, Wyoming.

UNITED STATES DEPARTMENT OF THE INTERIOR
BUREAU OF LAND MANAGEMENT

Cheyenne, Wyoming September 26, 2012

This plat, showing amended lottings, is based upon the official records and, having been correctly prepared in accordance with the regulations of this Bureau, is hereby accepted.

For the Director

John P. Lee

John P. Lee
Chief Cadastral Surveyor for Wyoming

OFFICIALLY FILED: September 26, 2012

JTE

TOWNSHIP 33 NORTH, RANGE 109 WEST, OF THE SIXTH PRINCIPAL MERIDIAN, WYOMING.

SUPPLEMENTAL PLAT

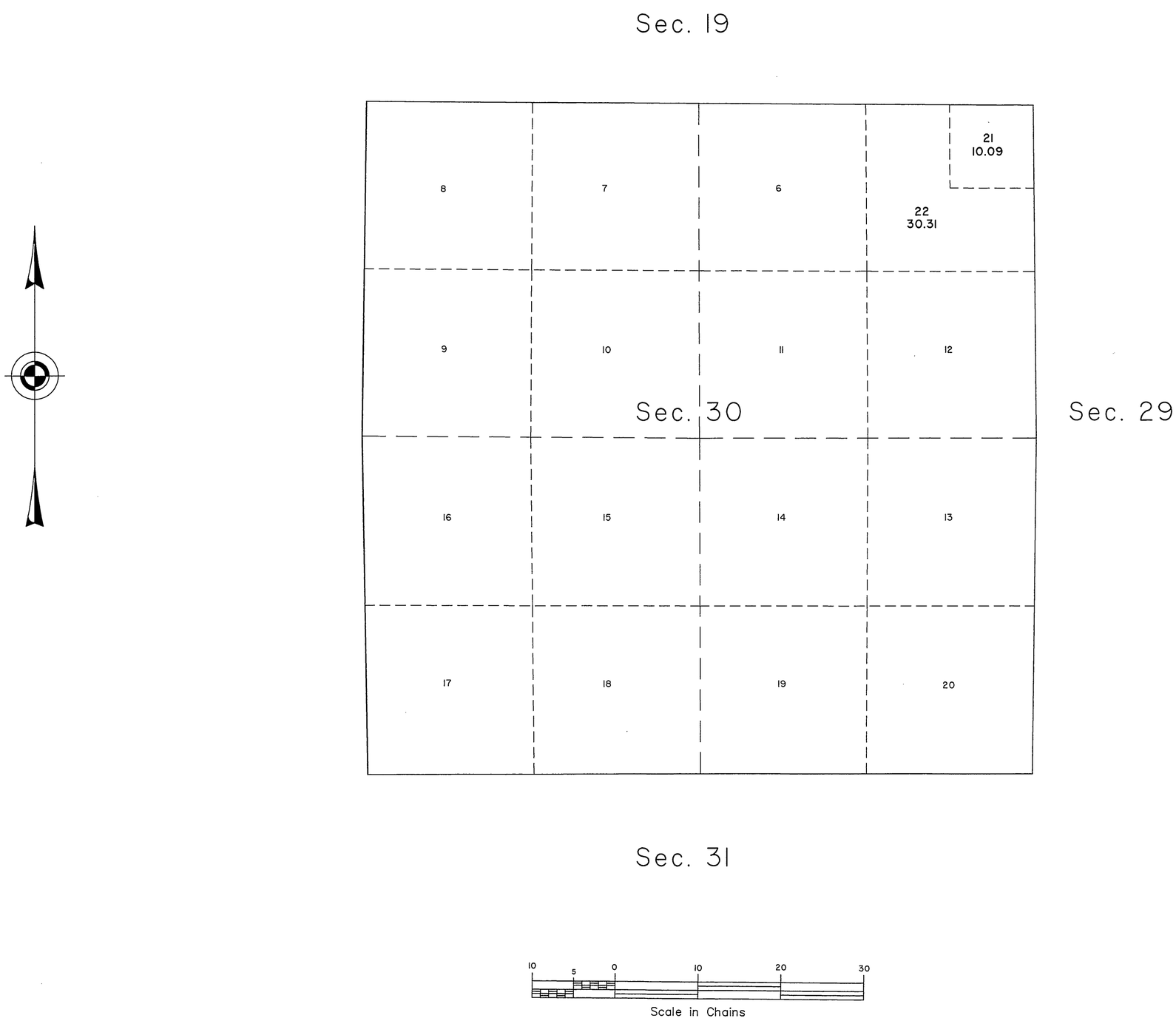

This plat, showing amended lottings, is based upon the dependent resurvey plat of T. 33 N., R. 109 W., accepted October 31, 2007.

This plat was prepared at the request of the Chief, Fluid Minerals Adjudication, Wyoming State Office.

Certain Modified lots and areas shown hereon pertain to Federal interest estates only. Except as indicated hereon, the lottings and areas are as shown on the plat accepted October 31, 2007.

Plat prepared by Kim Crawford, Cartographic Technician, under the supervision of Joel T. Ebner, Cadastral Surveyor, on May 21, 2012, pursuant to Special Instructions and Assignment Instructions dated May 11, 2012, for Group No. 858, Wyoming.

UNITED STATES DEPARTMENT OF THE INTERIOR
BUREAU OF LAND MANAGEMENT

Cheyenne, Wyoming June 1, 2012

This plat, showing amended lottings, is based upon the official records and, having been correctly prepared in accordance with the regulations of this Bureau, is hereby accepted.

For the Director

John P. Lee

John P. Lee
Chief Cadastral Surveyor for Wyoming

OFFICIALLY FILED: June 1, 2012

TOWNSHIP 33 NORTH, RANGE 109 WEST, OF THE SIXTH PRINCIPAL MERIDIAN, WYOMING.

SUPPLEMENTAL PLAT

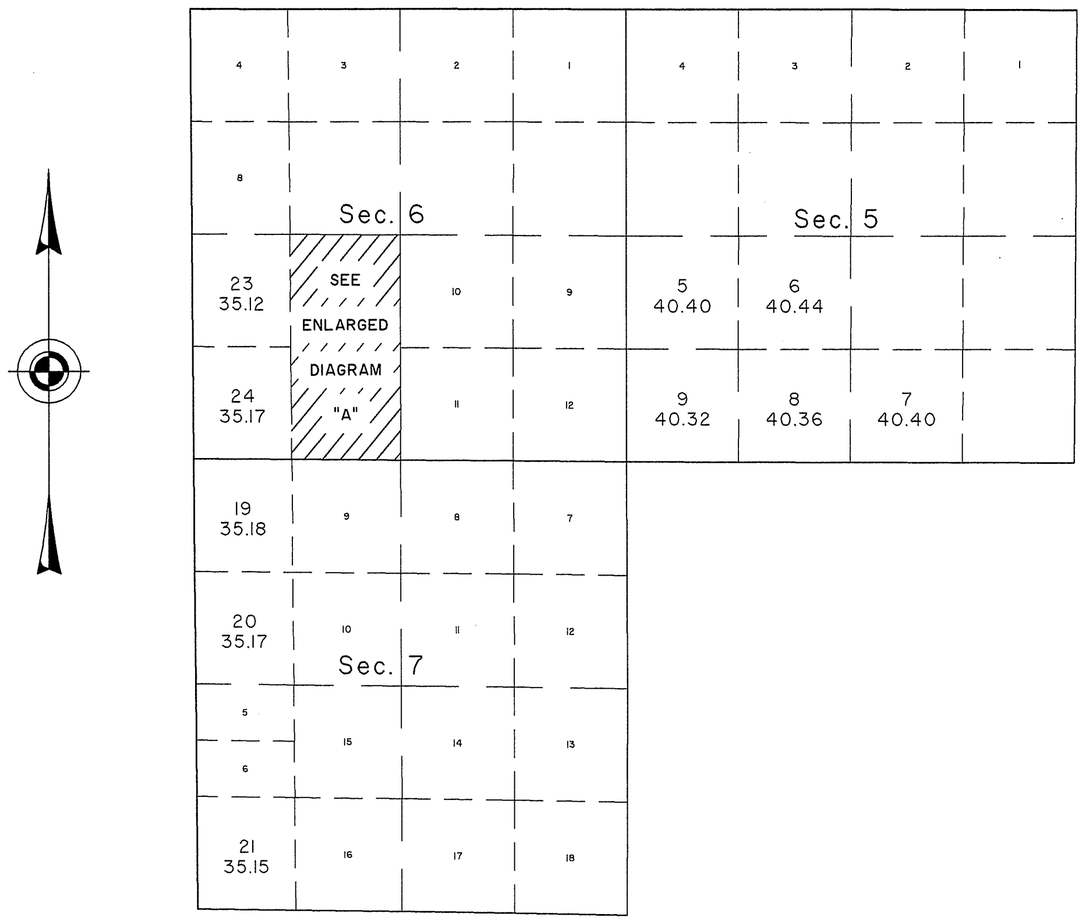



ENLARGED DIAGRAM "A"

E1/2SW1/4 Section 6

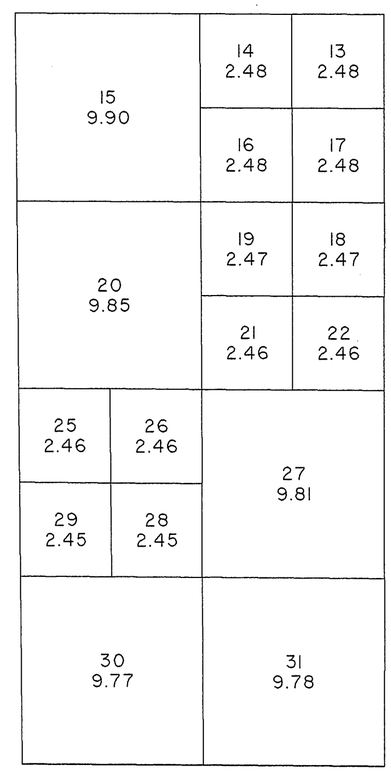



This plat showing the corrected lottings and acreages, and the omitted lottings and acreages is based on the plats accepted October 31, 2007.

Certain modified lots and areas shown hereon pertain to federal interest estate only. Except as indicated hereon, the lottings and areas are as shown on the plat approved June 25, 1894, the supplemental plat accepted February 20, 2004, and the plats accepted October 31, 2007.

UNITED STATES DEPARTMENT OF THE INTERIOR
BUREAU OF LAND MANAGEMENT

Cheyenne, Wyoming January 15, 2009

This plat, showing amended lottings, is based upon the official records and, having been correctly prepared in accordance with the regulations of this Bureau, is hereby accepted.

For the Director

John P. Lee

John P. Lee
Chief Cadastral Surveyor for Wyoming

J.E.J.

OFFICIALLY FILED: January 15, 2009

TOWNSHIP 33 NORTH, RANGE 109 WEST, OF THE SIXTH PRINCIPAL MERIDIAN, WYOMING.

DEPENDENT RESURVEY AND SUBDIVISION OF SECTIONS

Lat. 42°51'59.964" N.
Long. 109°55'11.876" W.
NAD83 (1993)

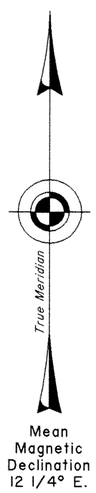

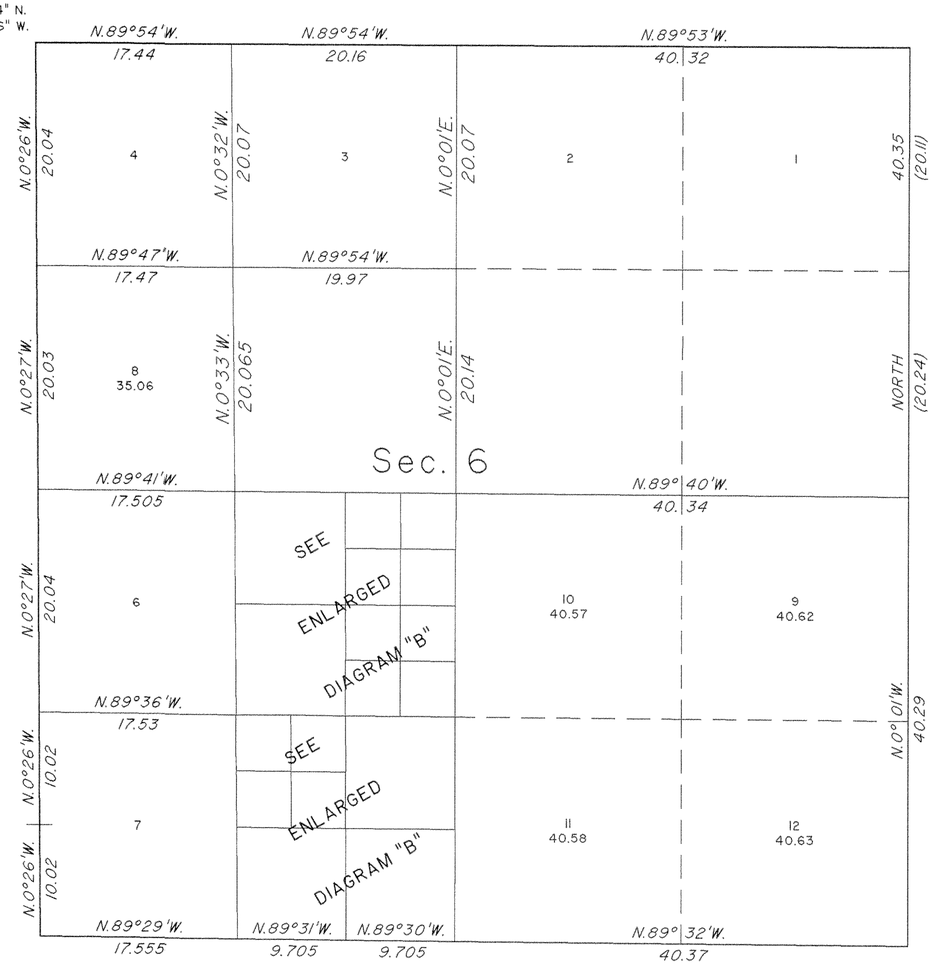

Scale in Chains

ENLARGED DIAGRAM "B"

E1/2SW 1/4 Section 6

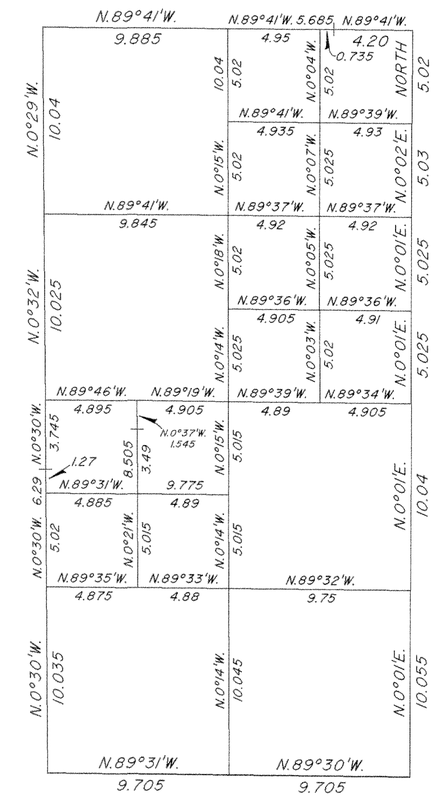

Scale in Chains

Reference should be made to sheet No. 1 for survey information.

UNITED STATES DEPARTMENT OF THE INTERIOR
BUREAU OF LAND MANAGEMENT

Cheyenne, Wyoming October 31, 2007

This plat is strictly conformable to the approved field notes, and the survey, having been correctly executed in accordance with the requirements of law and the regulations of this Bureau, is hereby accepted.

For the Director

John P. Lee

John P. Lee
Chief Cadastral Surveyor for Wyoming

J.E.J./K.L.A.C.

8459

Click Here for Field Notes

ORIGINAL

TOWNSHIP 33 NORTH, RANGE 109 WEST, OF THE SIXTH PRINCIPAL MERIDIAN, WYOMING.

DEPENDENT RESURVEY AND SUBDIVISION OF SECTIONS

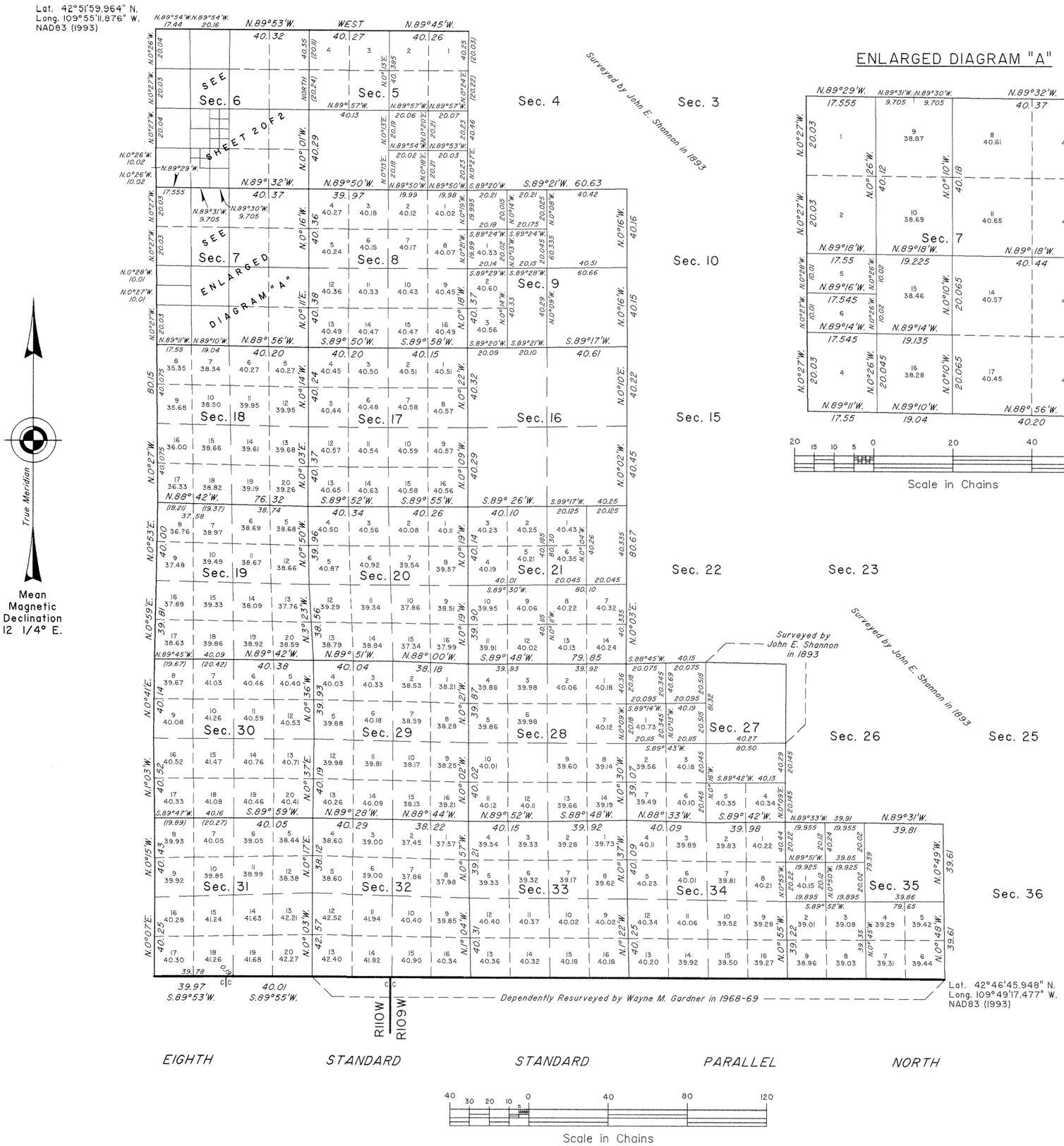

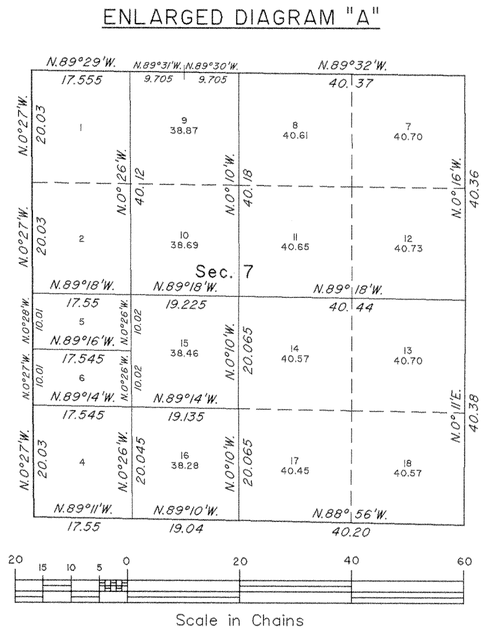

A history of surveys is contained in the field notes.

This plat represents the dependent resurvey of a portion of the Eighth Standard Parallel North, through Range 109 West, a portion of the north boundary, the west boundary, and a portion of the subdivisional lines, designed to restore the corners in their true original locations according to the best available evidence, and the subdivision of certain sections, T. 33 N., R. 109 W., Sixth Principal Meridian, Wyoming.

Certain modified lots and areas shown hereon pertain to federal interest estate only. Except as indicated hereon, the lotting and areas are as shown on the plat approved June 25, 1894, and the supplemental plat accepted February 20, 2004.

Survey executed by Olian T. Shockley, Cadastral Surveyor, beginning June 5, 2006, and completed November 2, 2006, pursuant to Special Instructions dated May 9, 2006, for Group No. 757, Wyoming.

UNITED STATES DEPARTMENT OF THE INTERIOR
BUREAU OF LAND MANAGEMENT

Cheyenne, Wyoming October 31, 2007

This plat is strictly conformable to the approved field notes, and the survey, having been correctly executed in accordance with the requirements of law and the regulations of this Bureau, is hereby accepted.

For the Director

John P. Lee
Chief Cadastral Surveyor for Wyoming

J.E.J./K.L.A.C.

2733 B

OFFICIALLY FILED: October 31, 2007

8373

ORIGINAL

TOWNSHIP 33 NORTH, RANGE 109 WEST, OF THE SIXTH PRINCIPAL MERIDIAN, WYOMING.

SUPPLEMENTAL PLAT

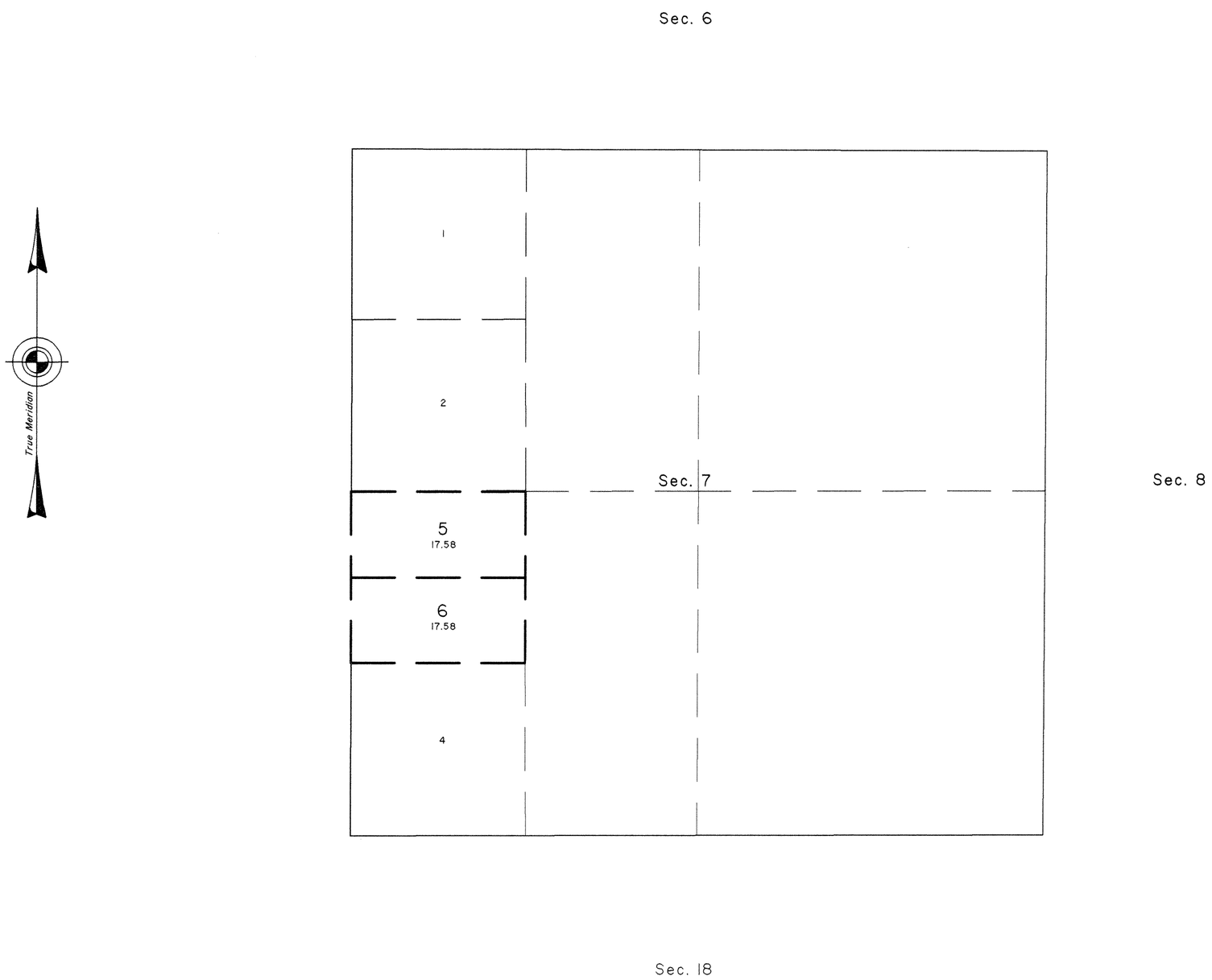

This supplemental plat showing a subdivision of the original Lot 3, Section 7, T. 33 N., R. 109 W., Sixth Principal Meridian, Wyoming, is based on the original survey plat approved June 25, 1894, and on a survey by Skylar V. Wilson, Wyoming Registered Land Surveyor No. 4274, shown on Record of Survey No. 299904, recorded in the Sublette County Clerk's Office, September 26, 2003, in Book 76 Misc., Page 197.

Except as indicated hereon, the lottings and areas are as shown on the plat approved June 25, 1894.

This plat was prepared at the request of the Bureau of Land Management (BLM), Pinedale Field Office, per Memorandum dated November 20, 2003, to facilitate a R&PP patent for the parcel designated hereon as Lot 5.

UNITED STATES DEPARTMENT OF THE INTERIOR
BUREAU OF LAND MANAGEMENT

Cheyenne, Wyoming February 20, 2004

This plat, showing amended lottings, is based upon the official records and, the aforementioned Record of Survey and, having been correctly prepared in accordance with the requirements of law and the regulations of this Bureau, is hereby accepted.

For the Director

John P. Lee

Chief Cadastral Surveyor for Wyoming

10 5 0 20 40 60 80

Scale in Chains

L. L. M.

2733-A

OFFICIALLY FILED: February 20, 2004

33

Click Here for Field Notes

27

4648

Township No. 33 North, Range No. 109 West of the 6th Principal Meridian

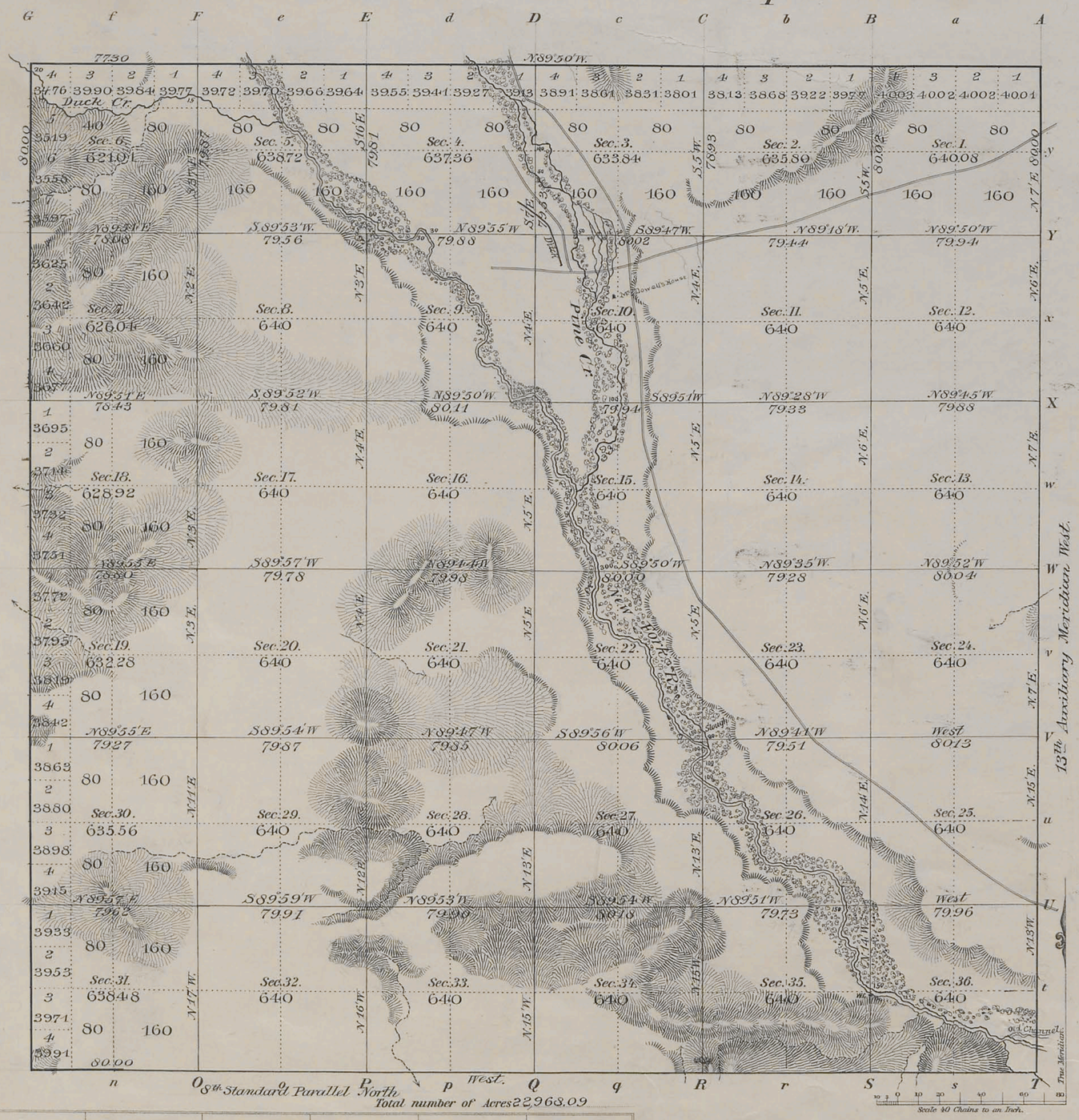

Total number of Acres 22968.09

Meanders of								
Posts	Courses	Ch.s Lk.s	Posts	Courses	Ch.s Lk.s	Posts	Courses	Ch.s Lk.s

Subdivisions at intermediate rules 5 Mls. 75 Chs. 66 Lks.
minimum 53 72 79

Surveys Designated	By Whom Surveyed	Date of Contract	Amount of Surveys M.	Ch.s	Lk.s	When Surveyed	Magnetic Declination
Township lines							
Subdivisions	Shannon & Gilcrest	Feb. 21 1893	59	68	45	May 12-17 1893	17°30' East.

The above Map of Township No. 33 North of Range No. 109 West of the 6th Principal Meridian, Wyoming, is strictly conformable to the field notes of the survey thereof on file in this Office, which have been examined and approved.

Surveyor General's Office.
Cheyenne, Wyo. June 25 1894

Percy Bishop
Sur. Gen.l

2733

33-109

33

Indexed

Click Here for Field Notes

1647

26

EXTERIOR LINES

Scale 1 inch = 2 Miles: Var. East.

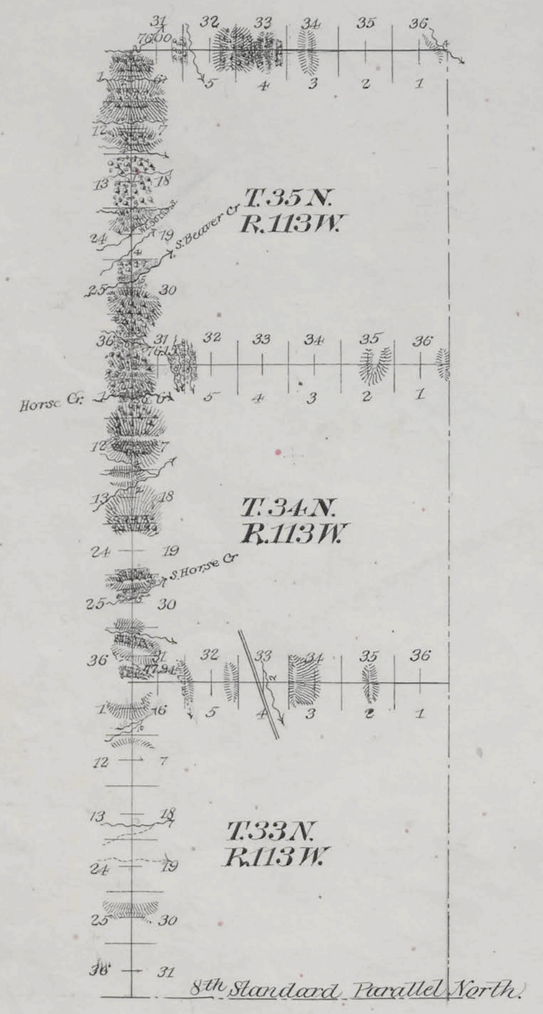

Township Lines at intermediate rates	22	48	05
" " " minimum "	66	26	77
Standard " " intermediate "	4	00	00
Connections " " "	0	04	60

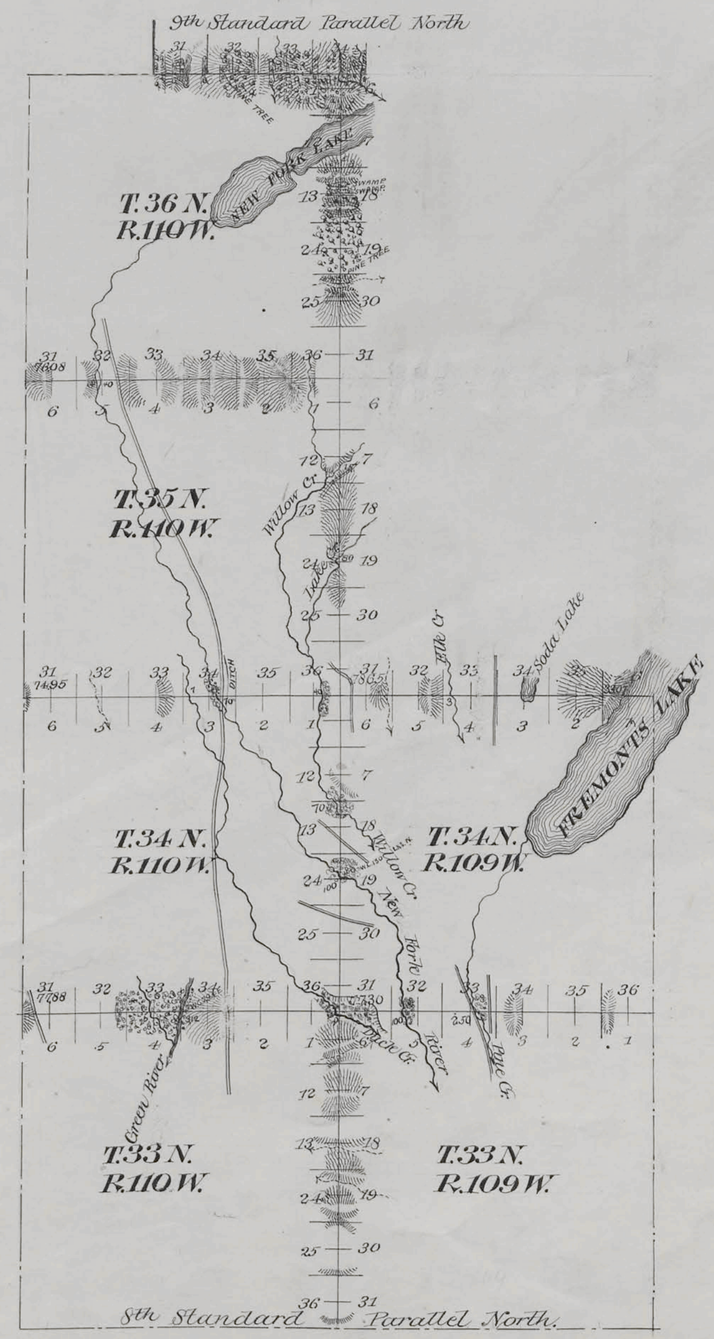

Surveys Designated	By Whom Surveyed	Date of Contract	Amount of Surveys M	Chs	Lks	Date of Survey	Magnetic Declination
Standard Lines	Shannon & Gilcrest	Feb. 21 1893	4	00	00	June 14, 1893	18° 02' East.
Exterior "	" "	" " "	88	73	82	May 3-June 15, 1893 July 3-20 " "	17° 30' 18° 07' East
Connections	" "	" " "	0	4	60	June 15 1893	17° 56' East

The above diagram of the Exterior lines of Townships 33 and 34 North of Ranges 109 and 110 West; of Townships 35 and 36 North of Range 110 West; of Townships 33, 34 and 35 North of Range 113 West of the 6th Principal Meridian Wyoming is strictly conformable to the field notes of the survey thereof on file in this office, which have been examined and approved.

Surveyor Genl's Office
Cheyenne Wyo June 25 1894

Perry Richard
Surveyor General.

2732

Click Here for Field Notes

EXTERIOR LINES

Scale 1 inch = 2 miles.

Var. East

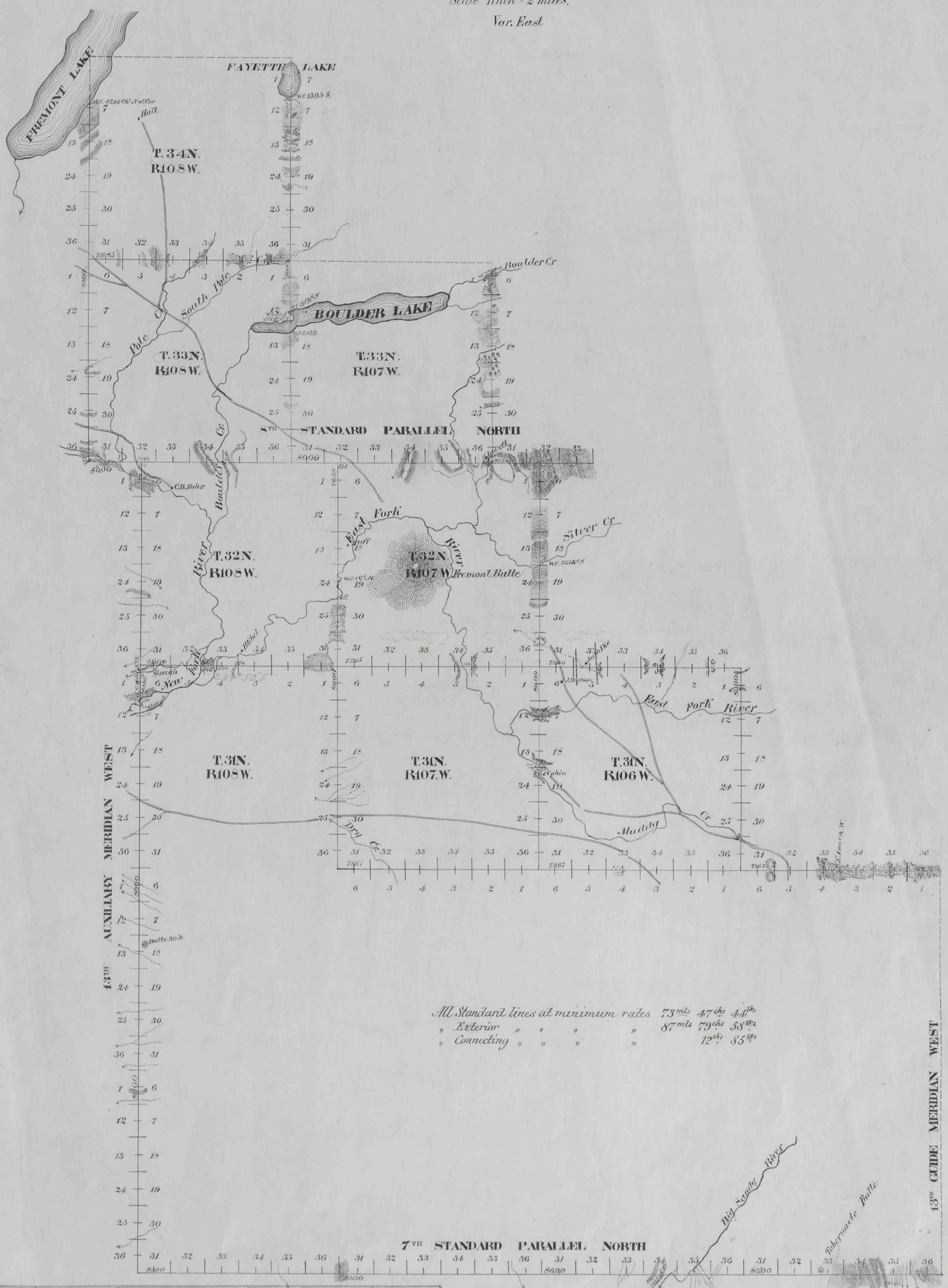

All Standard lines at minimum rates 73 mls 47 chs 44 lks
" Exterior " " " " 87 mls 79 chs 58 lks
" Connecting " " " " 12 chs 85 lks

Surveys Designated	By whom Surveyed	Date of Contract	Amount of Surveys Mls	Chs	Lks	When Surveyed	Magnetic Decl'n
7th Stand Par.	Franklin O. Sawin	May 13, 1889	24	0	0	Sept 11-15-1889	16°47' East
13th Aux Mer.	" " "	" " "	34	47	44	Sept. 24-Oct. 6 '89	17°11' "
8th Stand Par.	" " "	" " "	15	0	0	Oct 7-9 1889	17°37' "
Exterior Lines	" " "	" " "	87	79	58	Sept 12-13 1889; Sept 16-21 1890	16°45' to 18°36' E
Connections	" " "	" " "		12	85		

The above diagram of the 7th Standard Parallel North in Ranges 105, 106, 107 and and 108 West, the 8th Standard Parallel North in Ranges 108, 107 and 106 West, the 13th Auxiliary Meridian West in Townships 29, 30, 31, 32, 33 and 34 North. The Exterior lines of Townships 31 North, Ranges 105, 106, 107 and 108 West; Townships 32 North, Ranges 107 and 108 West; Townships 33 North, Ranges 107 and 108 West, and Township 34 North, Range 108 West of the 6th Principal Meridian in Wyoming, is strictly conformable to the field notes of the survey thereof on file in this office, which have been examined and approved.

Surveyor Generals Office
Cheyenne Wyoming June 30, 1891

H. Richards
Surveyor General

452

30

2492