T. 33 N., R. 110 W., Sixth Principal Meridian, Wyoming, Field Note Links

Plat Accession Number(s)	Year(s) of Survey	
		Township Subdivision Plats
8648	2006-07	https://www.wy.blm.gov/cadastral/countyplats/sublette/fieldnotes/t33nr110w_gp758fn.pdf
7792	1986	https://www.wy.blm.gov/cadastral/countyplats/sublette/fieldnotes/t33nr110w_gp485fn.pdf
4650	1893	https://www.wy.blm.gov/cadastral/countyplats/sublette/fieldnotes/t33nr110w_c253fn.pdf
		Township Exterior Plats
4647	1893	https://www.wy.blm.gov/cadastral/countyplats/sublette/fieldnotes/ext2732.pdf

TOWNSHIP 33 NORTH, RANGE 110 WEST, OF THE SIXTH PRINCIPAL MERIDIAN, WYOMING.

DEPENDENT RESURVEY AND SUBDIVISION OF SECTIONS

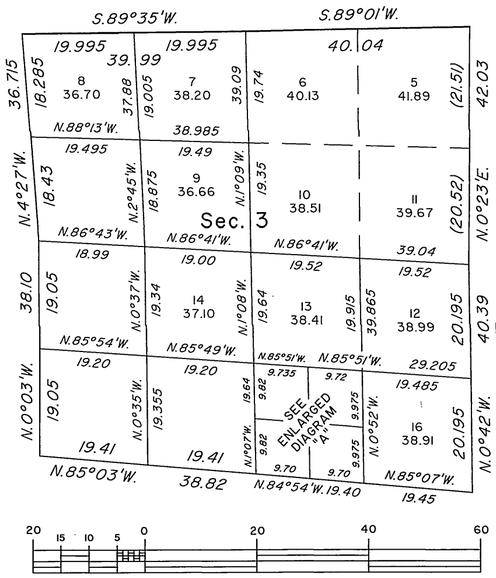

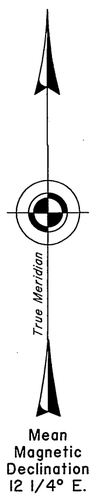

ENLARGED DIAGRAM "A"
SWI/4SEI/4, SECTION 3

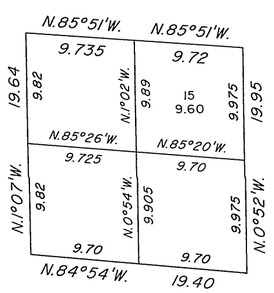

ENLARGED DIAGRAM "B"
SEI/4SEI/4, SECTION 1

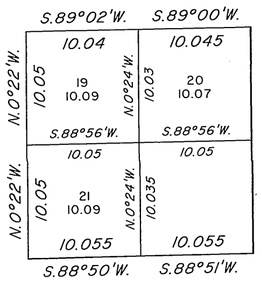

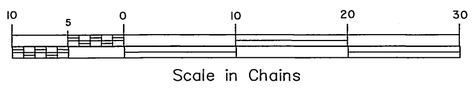

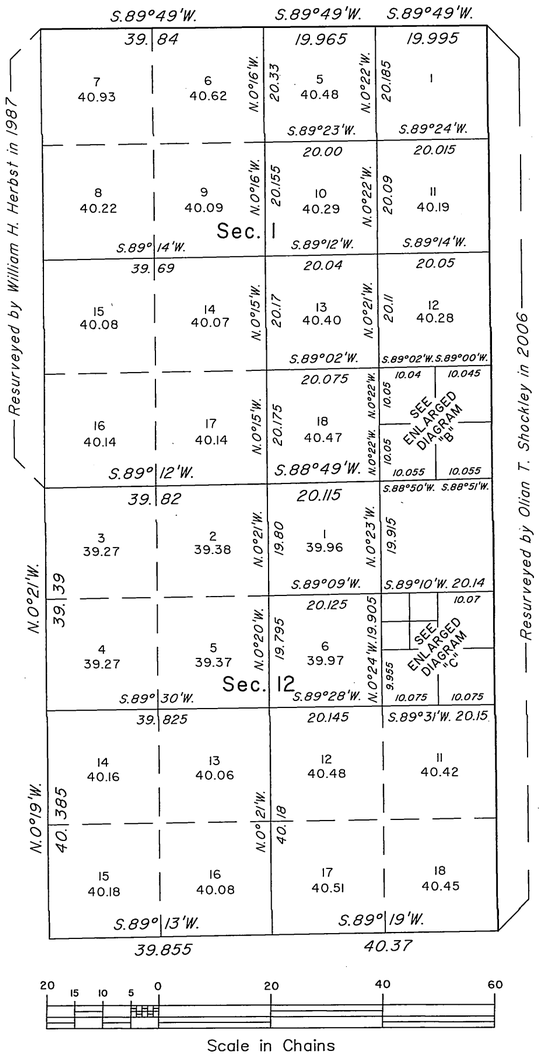

ENLARGED DIAGRAM "C"
SEI/4NEI/4, SECTION 12

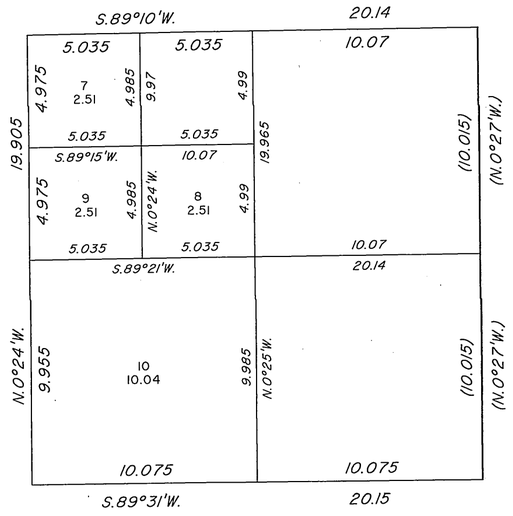

Reference should be made to sheet No. 1 for survey information.

SEI/4, SECTION 34

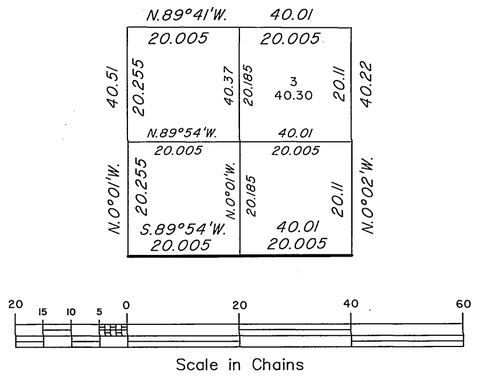

UNITED STATES DEPARTMENT OF THE INTERIOR
BUREAU OF LAND MANAGEMENT

Cheyenne, Wyoming August 28, 2014

This plat is strictly conformable to the approved field notes, and the survey, having been correctly executed in accordance with the requirements of law and the regulations of this Bureau, is hereby accepted.

For the Director

John P. Lee

John P. Lee
Chief Cadastral Surveyor for Wyoming

O.T.S.

OFFICIALLY FILED: October 9, 2014

TOWNSHIP 33 NORTH, RANGE 110 WEST, OF THE SIXTH PRINCIPAL MERIDIAN, WYOMING.

DEPENDENT RESURVEY AND SUBDIVISION OF SECTIONS

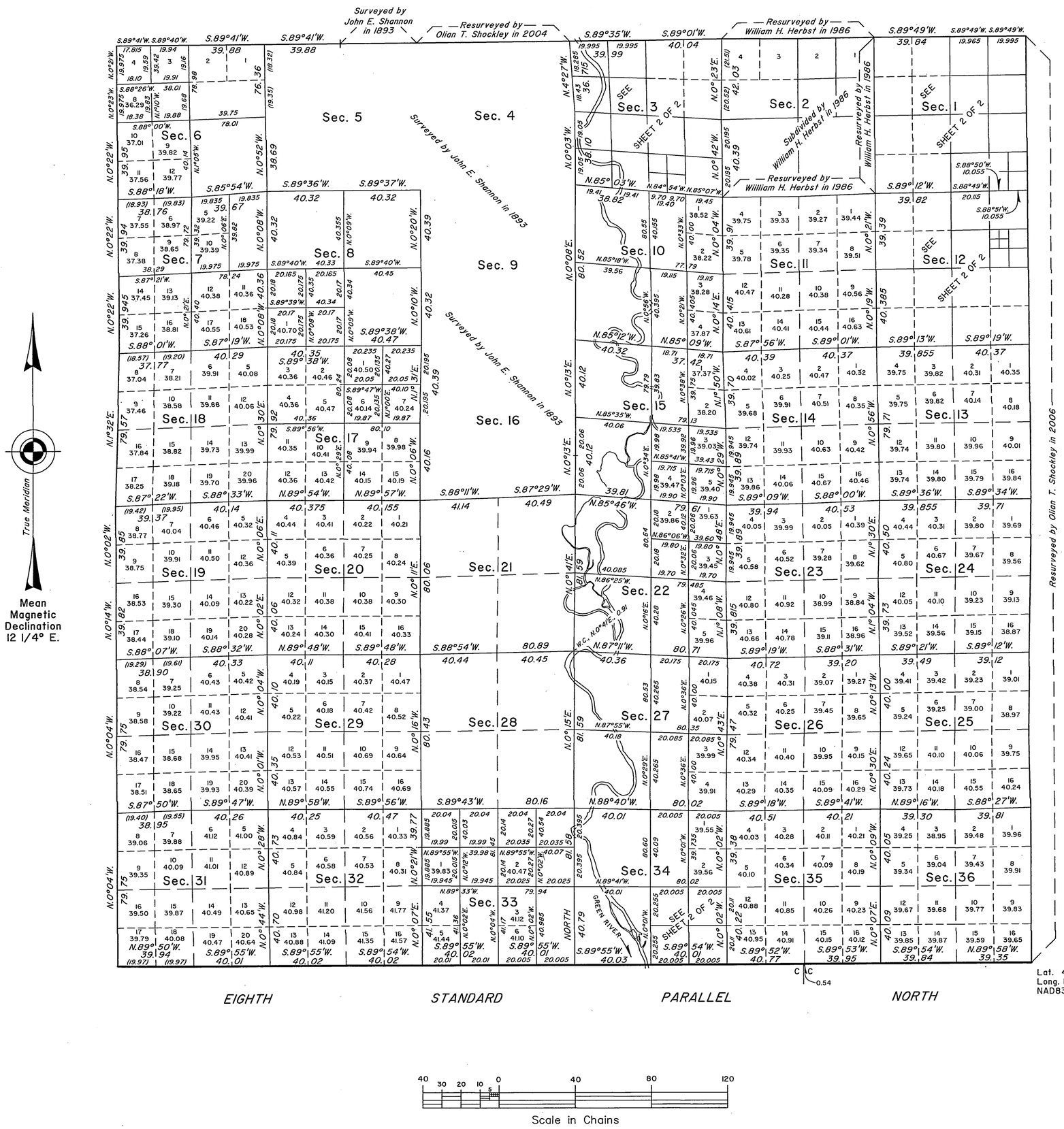

A history of surveys is contained in the field notes.

This plat in two sheets represents the dependent resurvey of the Eighth Standard Parallel North through Range 110 West, the west boundary, portions of the north boundary and subdivisional lines, designed to restore the corners in their true original locations according to the best available evidence, and the subdivision of certain sections, T. 33 N., R. 110 W., Sixth Principal Meridian, Wyoming.

Certain modified lots and areas shown hereon pertain to federal interest only. Except as indicated hereon, the lotting and areas are as shown on the plat approved June 25, 1894.

Survey executed by Olian T. Shockley, Cadastral Surveyor, beginning September 11, 2006, and completed September 18, 2007, pursuant to special instructions and assignment instructions dated May 10, 2006, for Group No. 758, Wyoming.

UNITED STATES DEPARTMENT OF THE INTERIOR
BUREAU OF LAND MANAGEMENT

Cheyenne, Wyoming August 28, 2014

This plat is strictly conformable to the approved field notes, and the survey, having been correctly executed in accordance with the requirements of law and the regulations of this Bureau, is hereby accepted.

For the Director

John P. Lee

John P. Lee
Chief Cadastral Surveyor for Wyoming

OTS

7792

ORIGINAL

TOWNSHIP 33 NORTH, RANGE 110 WEST, OF THE SIXTH PRINCIPAL MERIDIAN, WYOMING.

DEPENDENT RESURVEY AND SUBDIVISION OF SECTION 2

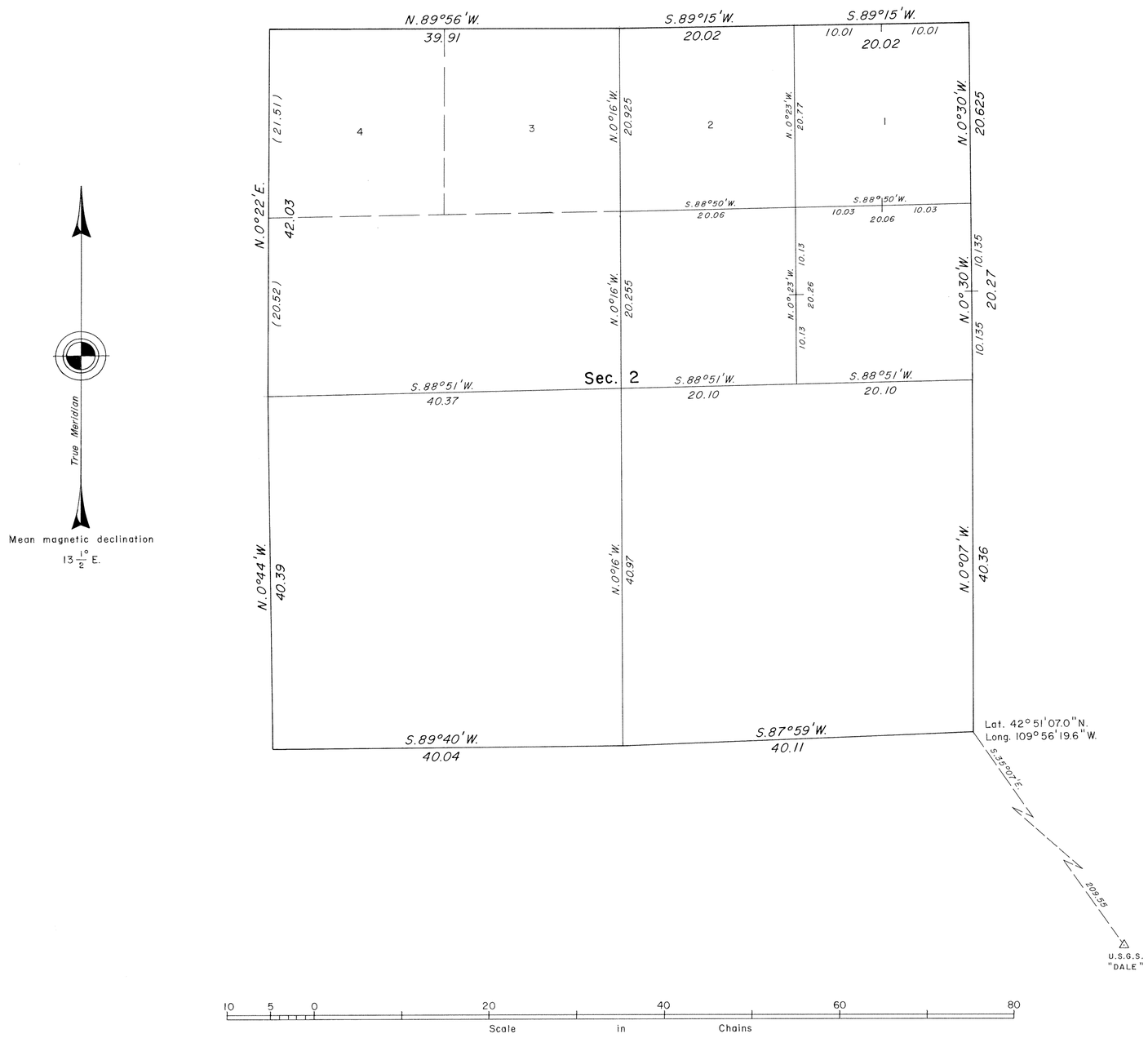

A history of surveys is contained in the field notes.

This plat represents the dependent resurvey of a portion of the north boundary and subdivisional lines designed to restore the corners in their true original locations according to the best available evidence, and the subdivision of section 2, T. 33 N., R. 110 W., Sixth Principal Meridian, Wyoming.

The lottings and areas are as shown on the plat approved June 25, 1884.

Survey executed by William H. Herbst, Cadastral Surveyor, beginning May 14, 1986, and completed May 19, 1986, pursuant to Special Instructions dated April 17, 1986, for Group No. 485, Wyoming.

UNITED STATES DEPARTMENT OF THE INTERIOR
BUREAU OF LAND MANAGEMENT

Cheyenne, Wyoming February 20, 1987

This plat is strictly conformable to the approved field notes, and the survey, having been correctly executed in accordance with the requirements of law and the regulations of this Bureau, is hereby accepted.

For the Director

Richard L. Parker

Chief Cadastral Surveyor for Wyoming

W.H.B.

S.J.C.

2735 A

33

29

accession no. 4650

Township No. 33 North Range No. 110 West of the 6th Principal Meridian

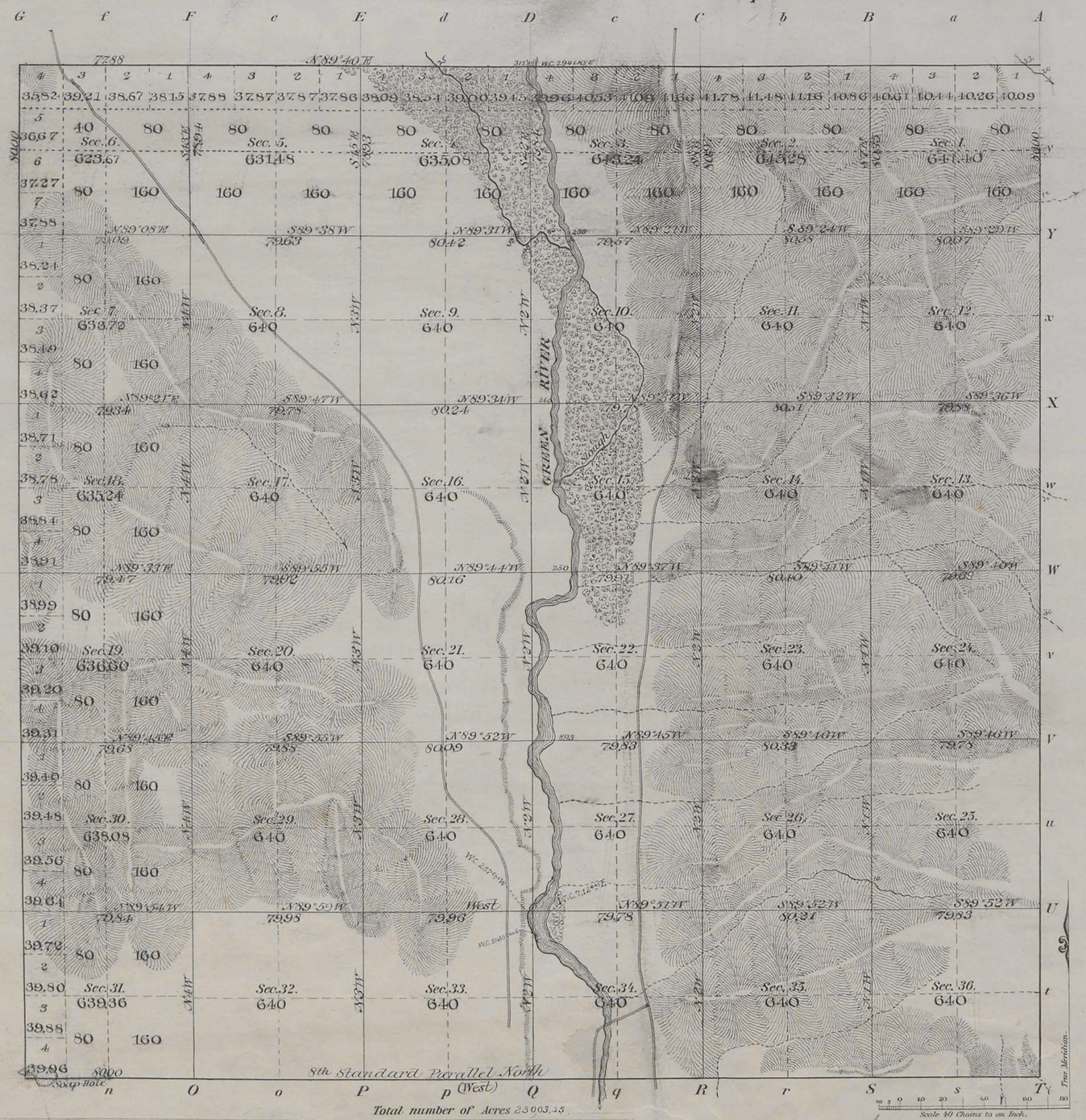

Total number of Acres 23903.45

Meanders of								
Posts	Courses	Ch.s Lk.s	Posts	Courses	Ch.s Lk.s	Posts	Courses	Ch.s Lk.s

	M.	Ch.s	Lk.s
Subdivisions at Minimum Rates	57	61	78
" " Intermediate "	2	14	68

Surveys Designated	By Whom Surveyed	Date of Contract	Amount of Surveys M.	Ch.s	Lk.s	When Surveyed	Mag. Dec.
Township lines							
Subdivisions	Shannon & Gilcrest	Feb. 21, 1893	59	76	66	May 6 11, 1893	17° 30' E

The above Map of Township No. 33 North of Range No. 110 West of the 6th Principal Meridian Wyoming is strictly conformable to the field notes of the survey thereof on file in this Office, which have been examined and approved.

Surveyor Generals Office.
Cheyenne Wyo. June 25 1894

Perry Bickford
Chief Sur.r Gen.l

2735

33 - 110

33

Indexed

1647

26

EXTERIOR LINES

Scale 1 inch - 2 Miles: Var. East.

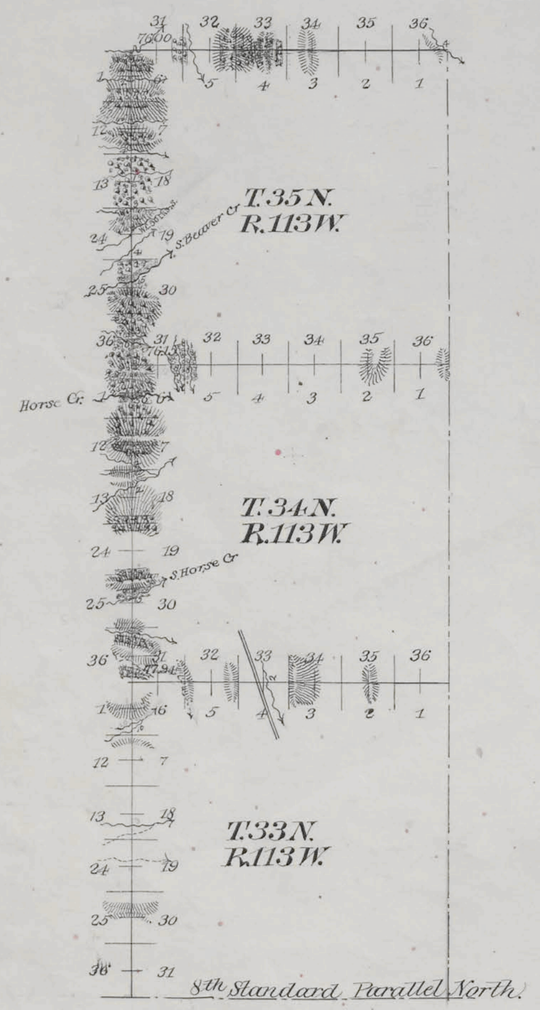

Township Lines at intermediate rates	22	48	05
" " " minimum "	66	26	77
Standard " " intermediate "	4	00	00
Connections " " "	0	04	60

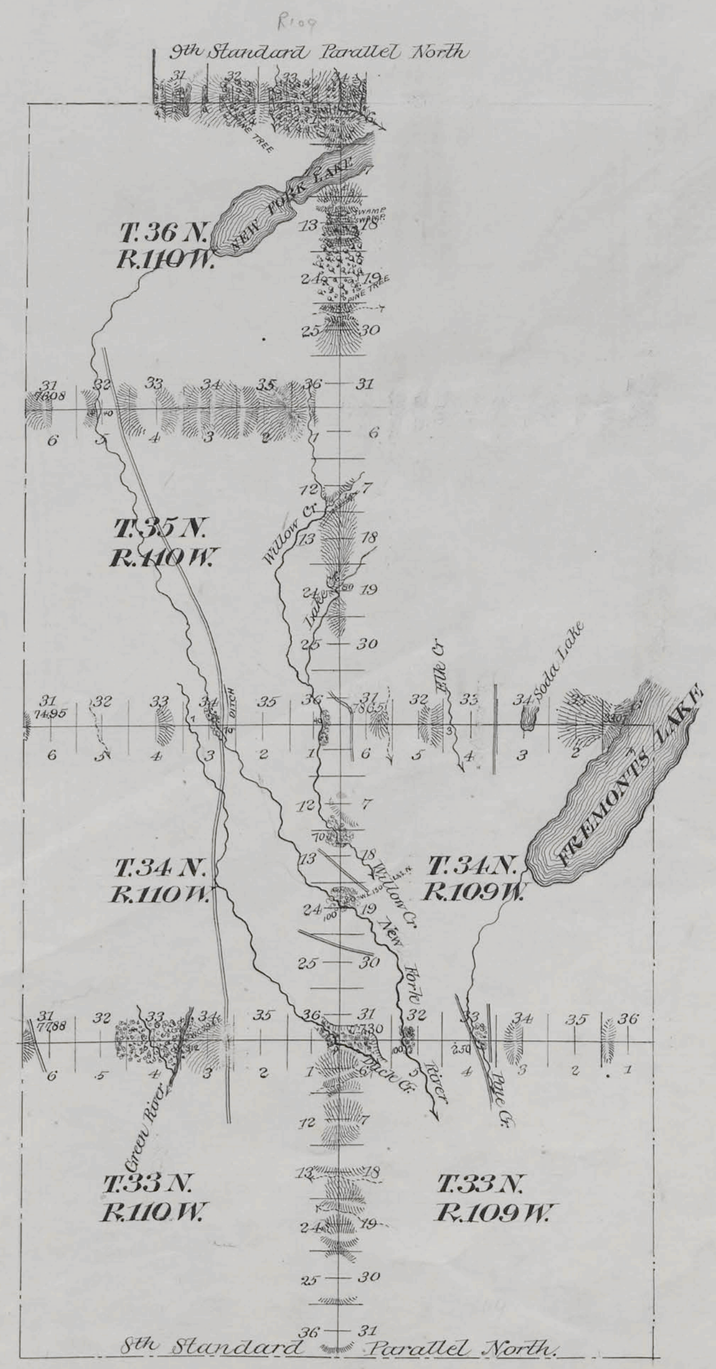

Surveys Designated	By Whom Surveyed	Date of Contract	Amount of Surveys M	Chs	Lks	Date of Survey	Magnetic Declination
Standard Lines	Shannon & Gilcrest	Feb. 21 1893	4	00	00	June 14, 1893	18° 02' East.
Exterior "	" "	" " "	88	73	82	May 3-June 15, 1893 July 3-20 " "	17° 30'-18° 07' East
Connections	" "	" " "	0	4	60	June 15 1893	17° 50' East

The above diagram of the Exterior lines of Townships 33 and 34 North of Ranges 109 and 110 West; of Townships 35 and 36 North of Range 110 West; of Townships 33, 34 and 35 North of Range 113 West of the 6th Principal Meridian Wyoming is strictly conformable to the field notes of the survey thereof on file in this office, which have been examined and approved.

Surveyor General's Office
Cheyenne Wyo June 25 1894

Perry Richard
Surveyor General.

2732