8648

Click Here for Field Notes

ORIGINAL

TOWNSHIP 33 NORTH, RANGE 110 WEST, OF THE SIXTH PRINCIPAL MERIDIAN, WYOMING.

DEPENDENT RESURVEY AND SUBDIVISION OF SECTIONS

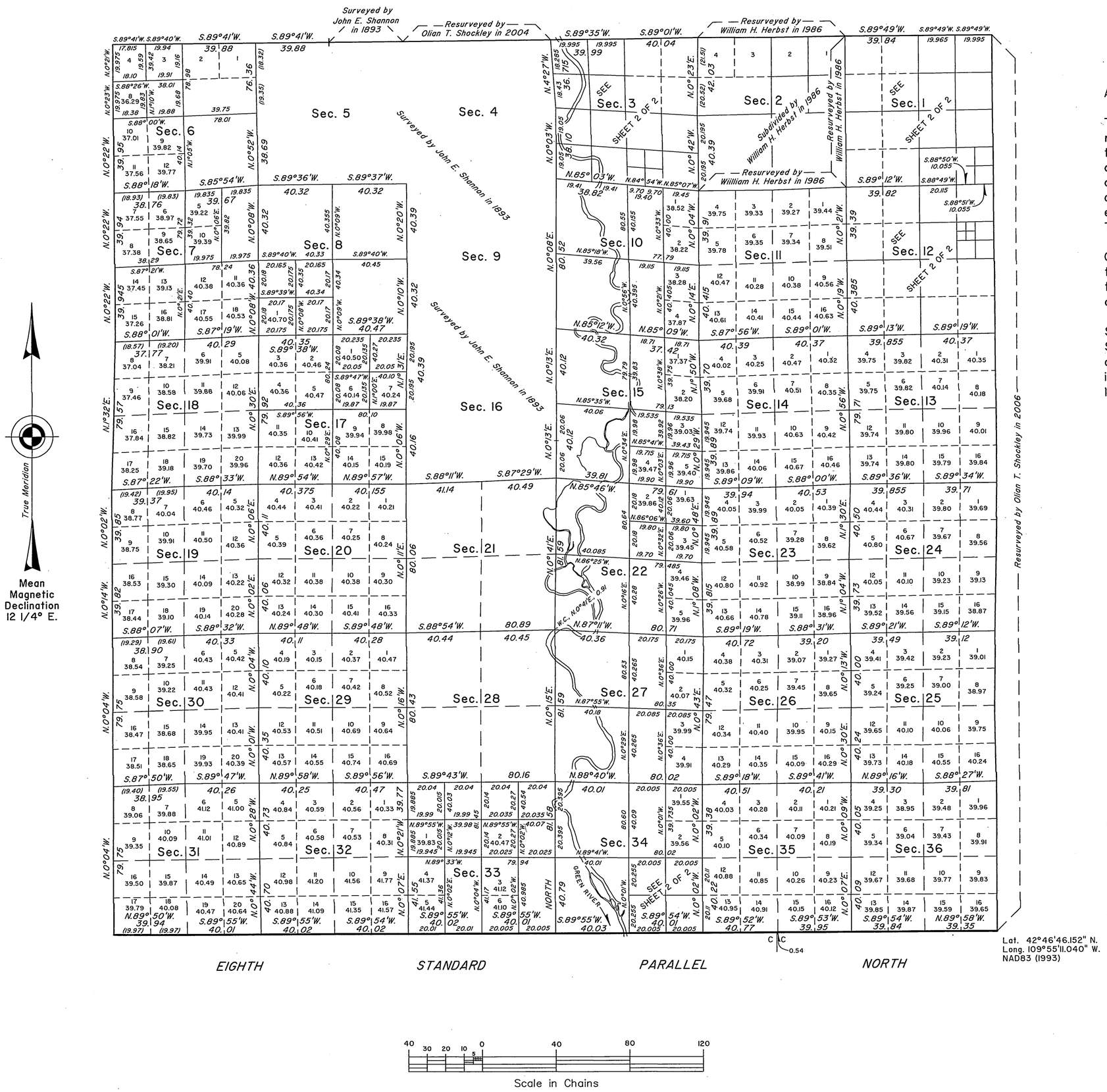

Lat. 42°46'46.152" N.
Long. 109°55'11.040" W.
NAD83 (1993)

A history of surveys is contained in the field notes.

This plat in two sheets represents the dependent resurvey of the Eighth Standard Parallel North through Range 110 West, the west boundary, portions of the north boundary and subdivisional lines, designed to restore the corners in their true original locations according to the best available evidence, and the subdivision of certain sections, T. 33 N., R. 110 W., Sixth Principal Meridian, Wyoming.

Certain modified lots and areas shown hereon pertain to federal interest only. Except as indicated hereon, the lotting and areas are as shown on the plat approved June 25, 1894.

Survey executed by Olian T. Shockley, Cadastral Surveyor, beginning September 11, 2006, and completed September 18, 2007, pursuant to special instructions and assignment instructions dated May 10, 2006, for Group No. 758, Wyoming.

UNITED STATES DEPARTMENT OF THE INTERIOR
BUREAU OF LAND MANAGEMENT

Cheyenne, Wyoming August 28, 2014

This plat is strictly conformable to the approved field notes, and the survey, having been correctly executed in accordance with the requirements of law and the regulations of this Bureau, is hereby accepted.

For the Director

John P. Lee

John P. Lee
Chief Cadastral Surveyor for Wyoming

OTS

2735 B

OFFICIALLY FILED: October 9, 2014

JTE

TOWNSHIP 33 NORTH, RANGE 110 WEST, OF THE SIXTH PRINCIPAL MERIDIAN, WYOMING.

DEPENDENT RESURVEY AND SUBDIVISION OF SECTIONS

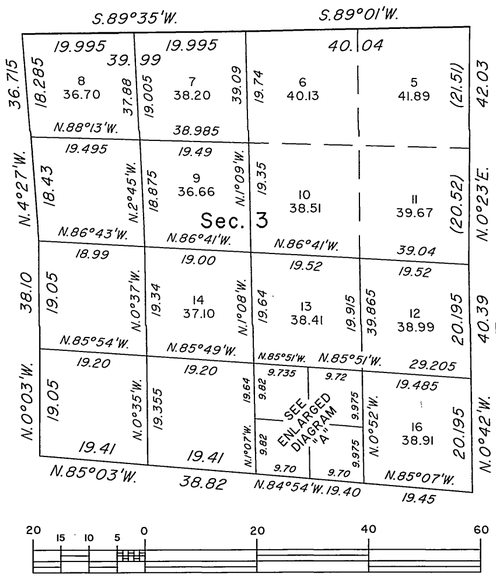

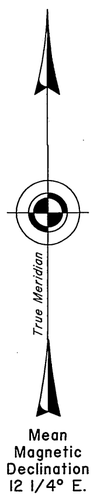

ENLARGED DIAGRAM "A"
SWI/4SEI/4, SECTION 3

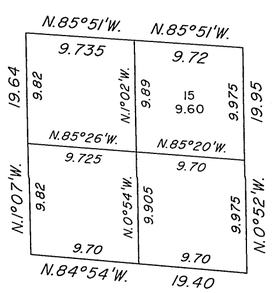

ENLARGED DIAGRAM "B"
SEI/4SEI/4, SECTION 1

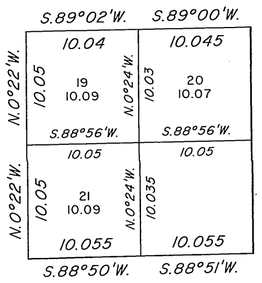

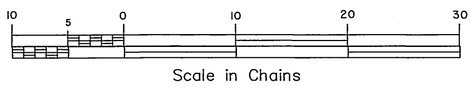

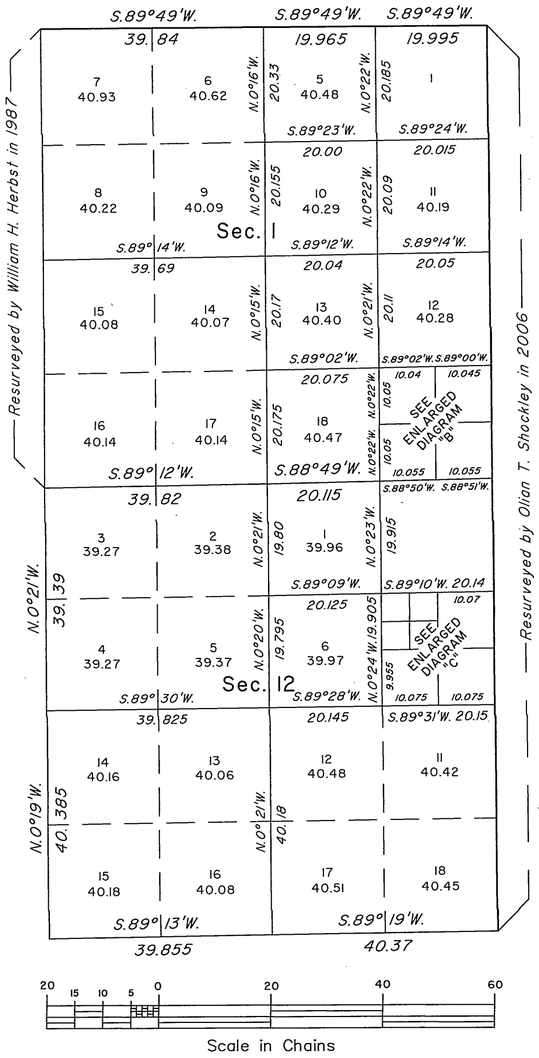

ENLARGED DIAGRAM "C"
SEI/4NEI/4, SECTION 12

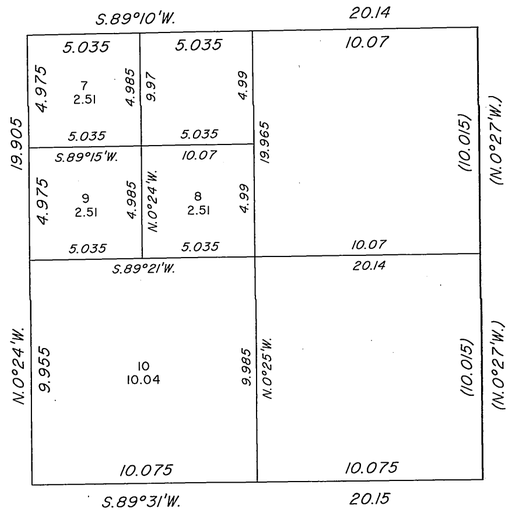

Reference should be made to sheet No. 1 for survey information.

SEI/4, SECTION 34

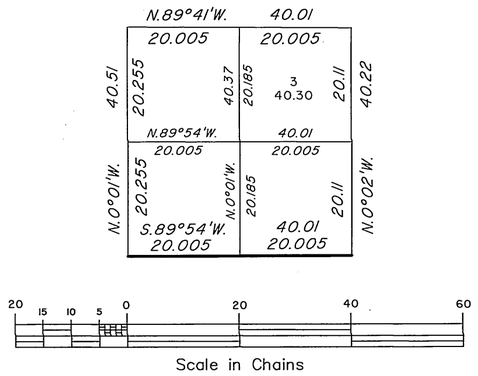

UNITED STATES DEPARTMENT OF THE INTERIOR
BUREAU OF LAND MANAGEMENT

Cheyenne, Wyoming August 28, 2014

This plat is strictly conformable to the approved field notes, and the survey, having been correctly executed in accordance with the requirements of law and the regulations of this Bureau, is hereby accepted.

For the Director

John P. Lee

John P. Lee
Chief Cadastral Surveyor for Wyoming

O.T.S.

OFFICIALLY FILED: October 9, 2014