Click Here for Field Notes

4711 (4-675 a) ORIGINAL

Survey accepted March 29. 1920 G.L.O.

Township No. 34 North Range No. 108 West of the Sixth Principal Meridian, Wyoming

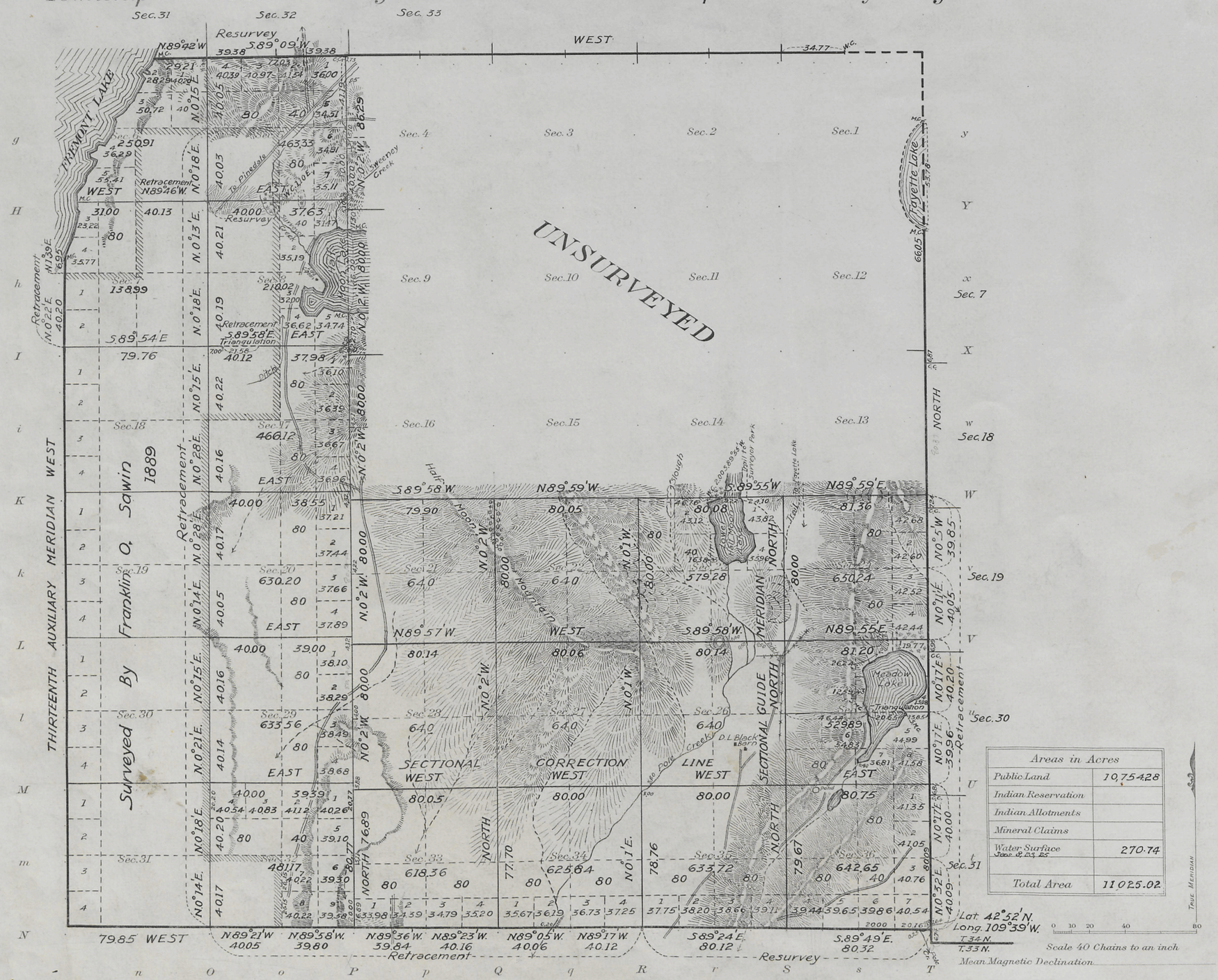

Areas in Acres	
Public Land	10,754.28
Indian Reservation	
Indian Allotments	
Mineral Claims	
Water Surface Jan. 4, 1926	270.74
Total Area	11,025.02

Surveys Designated	By Whom Surveyed	Group No.	Group Date	Amount of Surveys Mls.	chs.	lks.	When Surveyed Begun	Completed
North Bdy. Resurv.	Hans D. Voigt	46	Jan. 29, 1917	1	27	97	Aug. 8, 1918	Aug. 9, 1918
South " "	" " "	"	" " "	2	00	44	July 19, "	July 19 "
" " Ret.	" " "	"	" " "	3	00	03	" 20, "	20, "
East " "	" " "	"	" " "	3	00	15	" 19, "	" 26, "
West " Resurv.	" " "	"	" " "		47	15	Aug. 10, "	Aug. 10, "
Subdivisions	" " "	"	" " "	32	67	58	July 22, "	Aug 8, "
" Ret	" " "	"	" " "	6	41	95	" 20, "	" " "
" Resurv.	" " "	"	" " "		40	00	Aug 7, "	" 7 "
Connections	" " "	"	" " "		1	73	July 22 "	" 8 "
Meanders	" " "	"	" " "	6	41	73	" "	" 8 "

The above map of Township No. 34 North Range No. 108 West of the Sixth Principal Meridian Wyoming is strictly conformable to the field notes of the survey thereof on file in this office, which have been examined and approved

U. S. Surveyor General's Office.
Cheyenne, Wyoming. August 13, 1919

Charles L. Decker
Surveyor General.

2181-a

Evanston

34 - 108

Triplicate copy sent to Evanston L.O. June 1. 1920.

30

87

Click Here for Field Notes

accession no 4710

Township No. 34 North Range No. 108 West of the 6th Principal Meridian

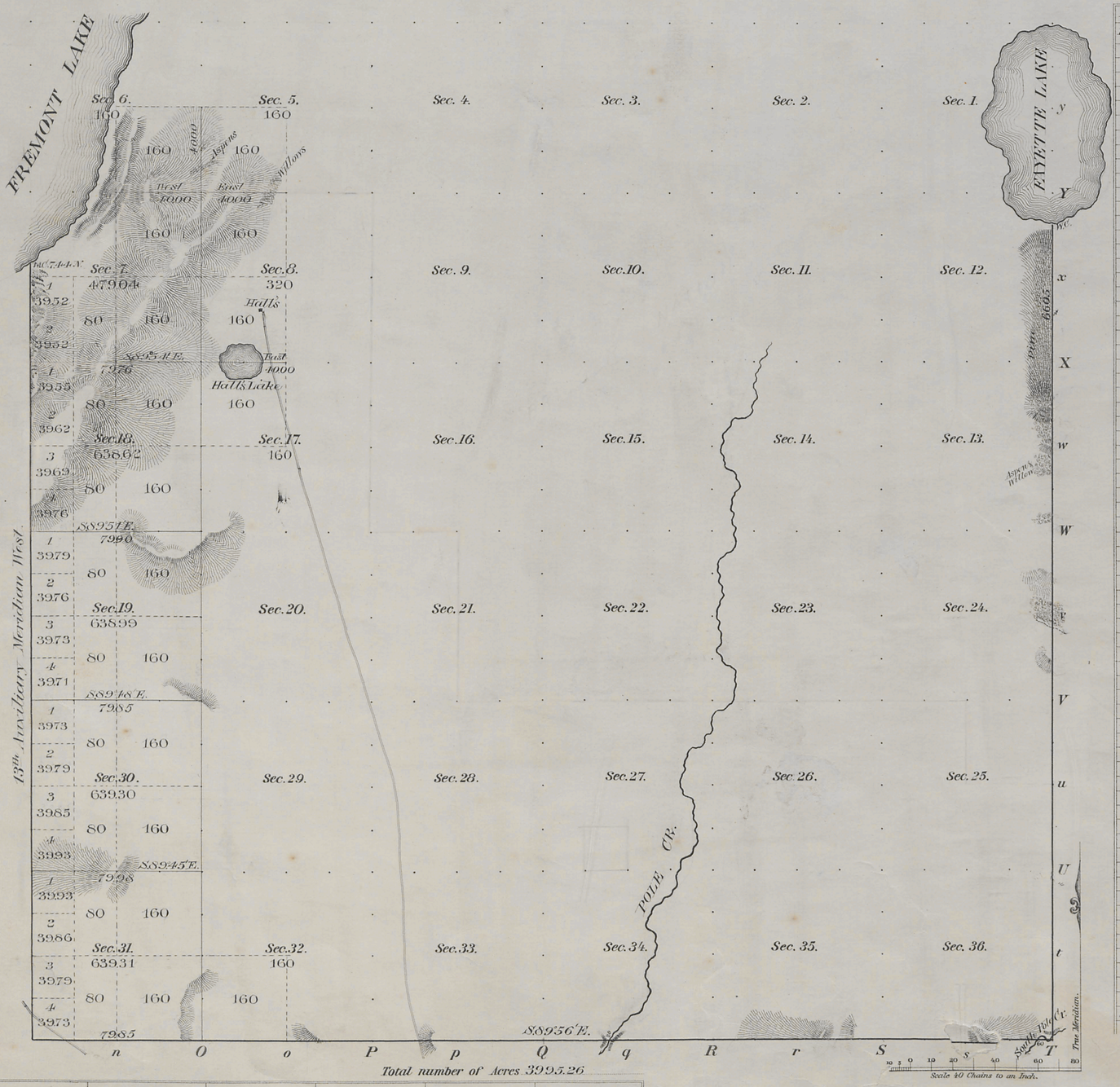

Total number of Acres 3995.26

Meanders of								
Posts	Courses	Ch.s Lk.s	Posts	Courses	Ch.s Lk.s	Posts	Courses	Ch.s Lk.s

Subdivision lines at minimum rates 10 Mi.s 79 Ch.s 49 Lk.s

Surveys Designated	By Whom Surveyed	Date of Contract	Amount of Surveys M.	Ch.s	Lk.s	When Surveyed	Magnetic Declination
Township lines	Franklin O. Savin	May 13 1889				Oct 1889	East
Subdivisions	" "	" "	10	79	49	" 24-25 "	18.35 East

The above Map, of Township No. 34 North, of Range No. 108 West of the 6th Principal Meridian, in Wyoming, is strictly conformable to the field notes of the survey thereof on file in this Office, which have been examined and approved.

Surveyor Generals Office,
Cheyenne Wyo. June 30th 1891

Wm. A. Richards
Sur. Genl.

2787

34 - 108

TOWNSHIP 34 NORTH, RANGE 108 WEST OF THE SIXTH PRINCIPAL MERIDIAN, WYOMING.

INDEX TO CORNER REMONUMENTATION WITHOUT SURVEY

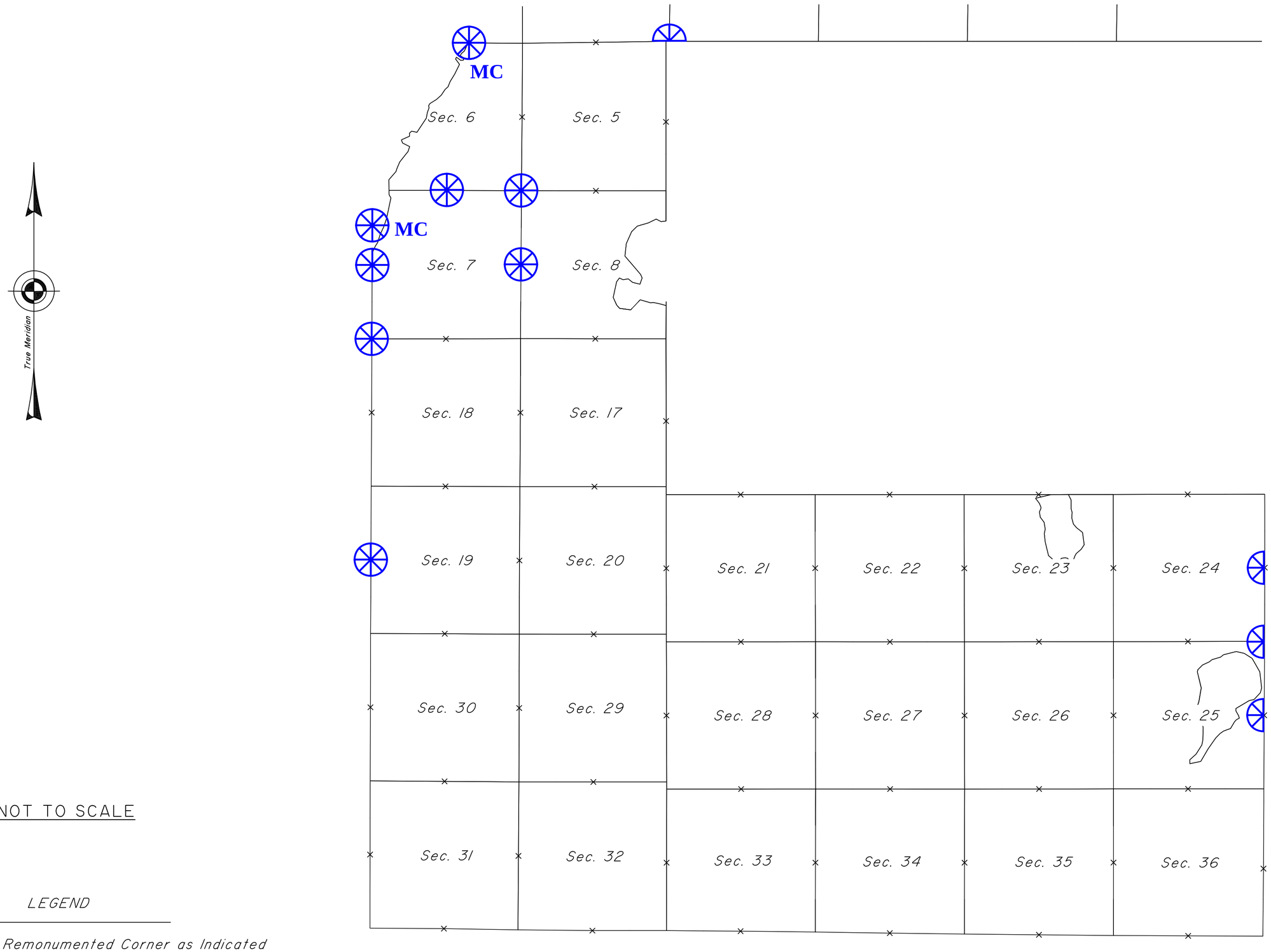

NOT TO SCALE

LEGEND

Remonumented Corner as Indicated

33

Indexes

Click Here for Field Notes

62

4686

TOWNSHIP EXTERIORS

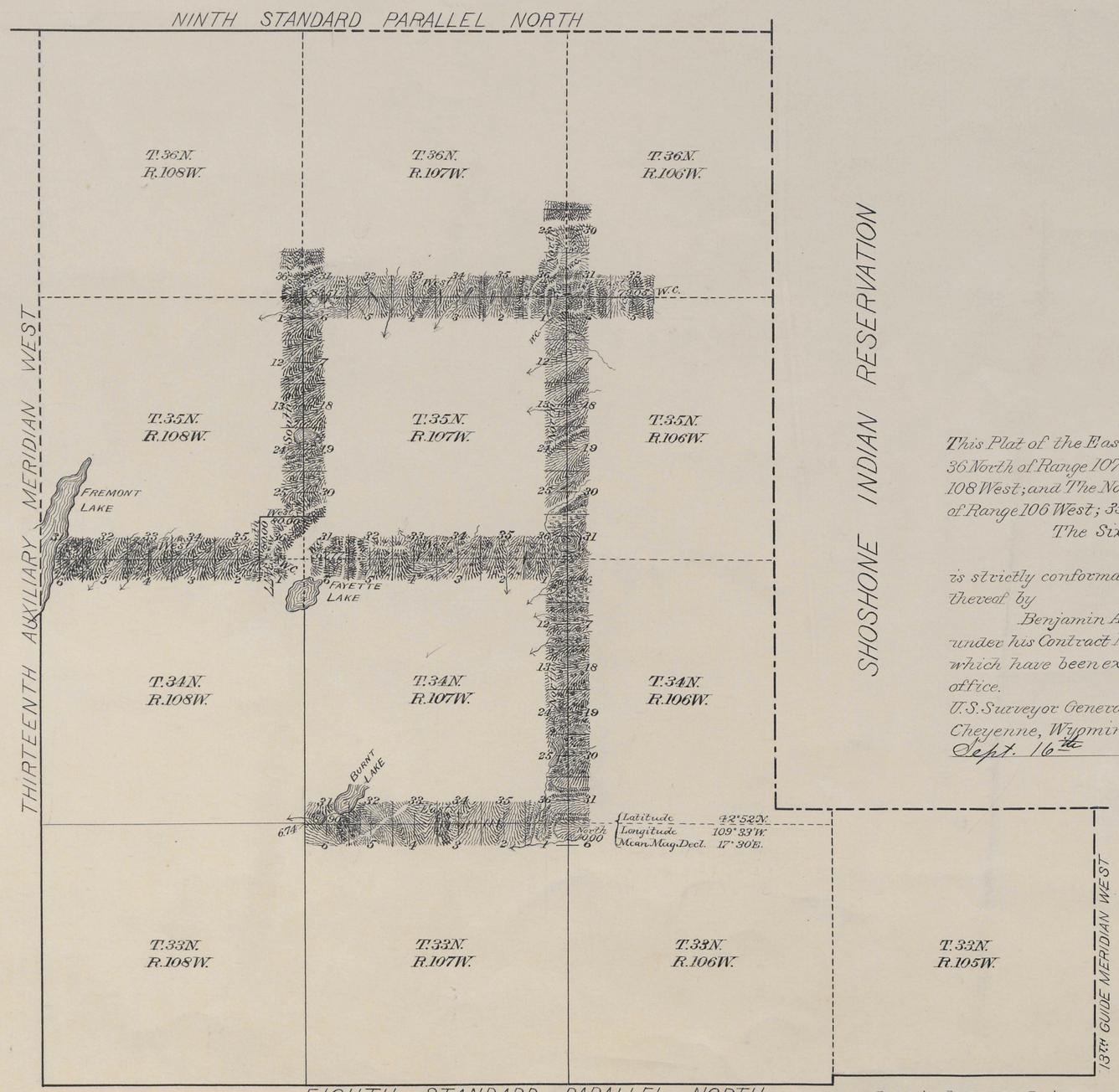

This Plat of the East Boundaries of Townships 34, 35 and 36 North of Range 107 West and Township 35 North of Range 108 West; and The North Boundaries of Townships 35 North of Range 106 West; 33, 34 and 35 North of Range 108 West of The Sixth Principal Meridian Wyoming is strictly conformable to the field notes of the survey thereof by Benjamin A. Hart, U.S. Deputy Surveyor under his Contract No. 263. Dated May 23rd 1896, which have been examined, approved and filed in this office.

U.S. Surveyor General's Office
Cheyenne, Wyoming
Sept. 16th 1898. Alpheus P. Hanson
U.S. Surv. Gen'l.

Scale: 1 inch to 160 chains

Table of Mileage

Lines Designated	Amount Mls.	Chs.	Lks.	When Surveyed
Township Lines	45	33	90	June 24-July 17, 1896
Connecting "		6	74	" 29 "

Approved by Comm. letter Jany. 10, 1898.
" " " " April 15, 1901.

I.B.M.

FHA.

2763

Click Here for Field Notes

EXTERIOR LINES

Scale 1 inch = 2 miles.

Var. East

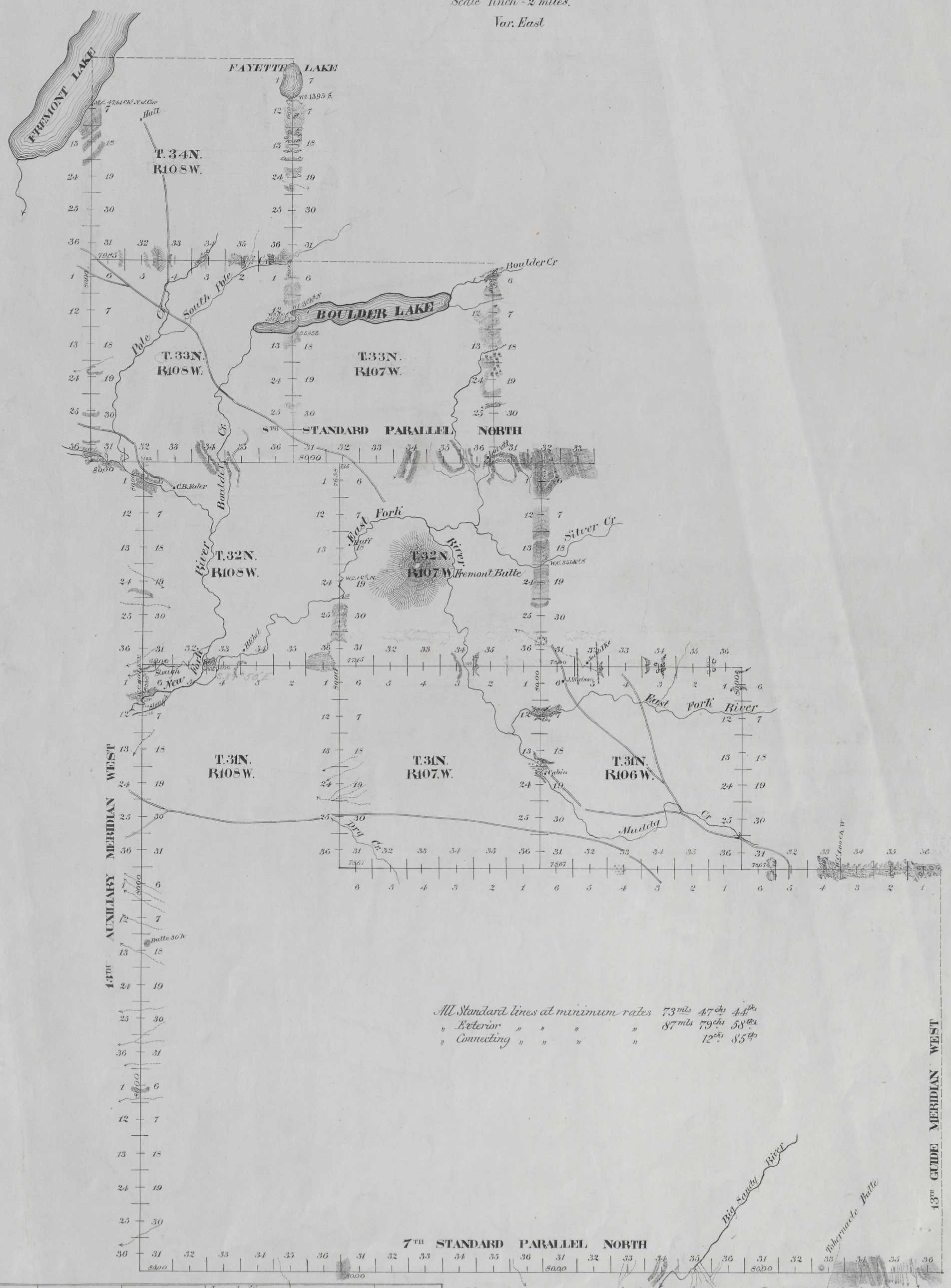

Surveys Designated	By whom Surveyed	Date of Contract	Amount of Surveys Mls	Chs	Lks	When Surveyed	Magnetic Decl'n
7th Stand Par.	Franklin G. Savin	May 13, 1889	24	0	0	Sept 11-15-1889	16°47' East
13th Aux Mer.	" " "	" " "	34	47	44	Sept. 24-Oct. 6 '89	17°11' "
8th Stand Par.	" " "	" " "	15	0	0	Oct 7-9-1889	17°37' "
Exterior Lines	" " "	" " "	87	79	58	Sept 12-13 1889 Oct 15-21 " Sept 6-11 1890	16°45' to 18°36' E
Connections	" " "	" " "		12	85		

The above diagram of the 7th Standard Parallel North in Ranges 105, 106, 107 and and 108 West, the 8th Standard Parallel North in Ranges 108, 107 and 106 West, the 13th Auxiliary Meridian West in Townships 29, 30, 31, 32, 33 and 34 North. The Exterior lines of Townships 31 North, Ranges 105, 106, 107 and 108 West; Townships 32 North, Ranges 107 and 108 West; Townships 33 North, Ranges 107 and 108 West, and Township 34 North, Range 108 West of the 6th Principal Meridian in Wyoming, is strictly conformable to the field notes of the survey thereof on file in this office, which have been examined and approved.

Surveyor Generals Office
Cheyenne Wyoming June 30, 1891

W. A. Richards
Surveyor General

30

4521

2492