7807 Click Here for Field Notes

ORIGINAL

TOWNSHIP 34 NORTH, RANGE 113 WEST, OF THE SIXTH PRINCIPAL MERIDIAN, WYOMING.

DEPENDENT RESURVEY AND SUBDIVISION OF SECTIONS

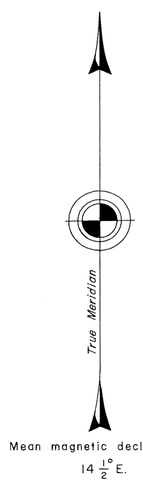

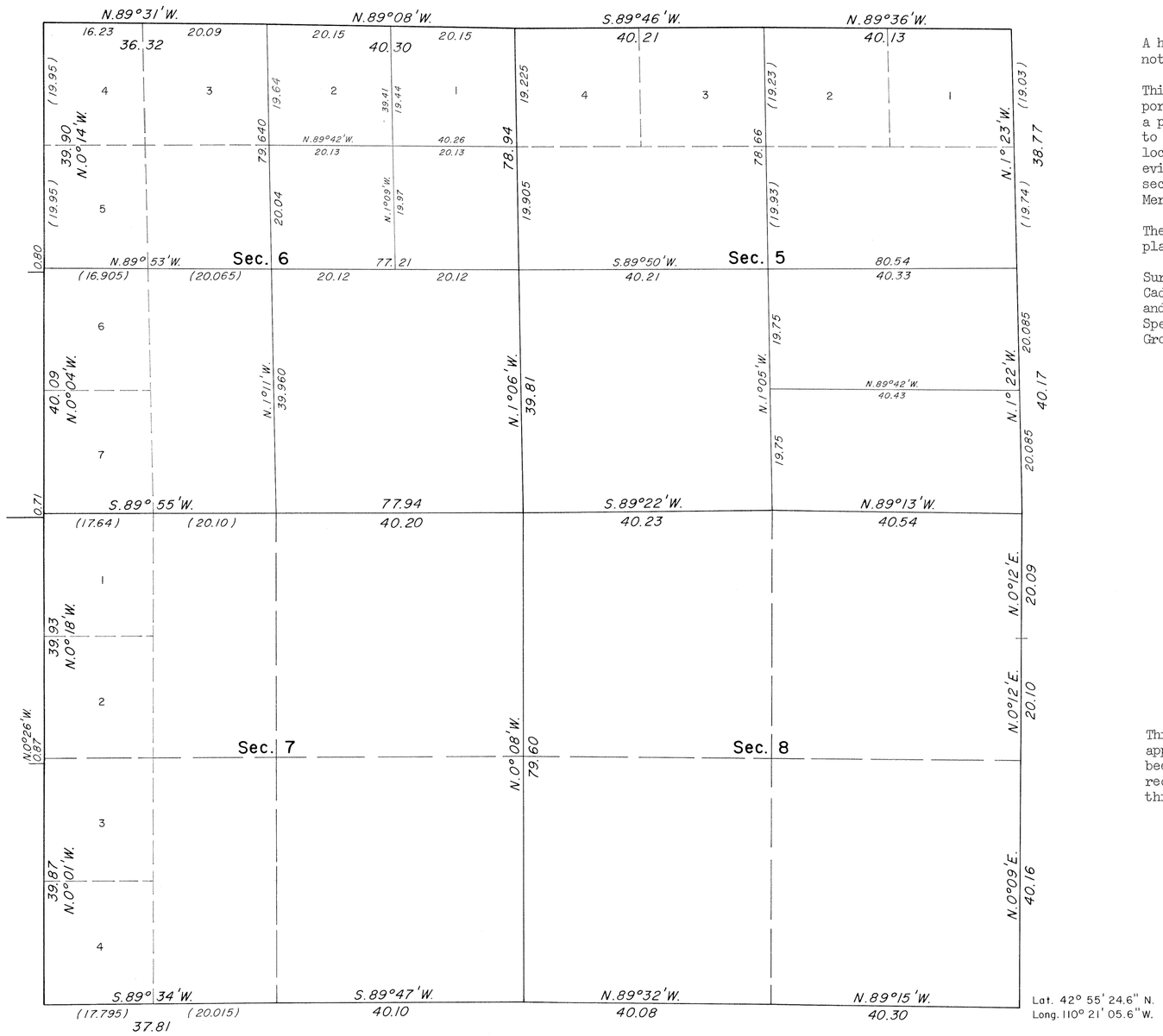

A history of surveys is contained in the field notes.

This plat represents the dependent resurvey of portions of the north and west boundaries and a portion of the subdivisional lines designed to restore the corners in their true original locations according to the best available evidence, and the subdivision of certain sections, T. 34 N., R. 113 W., Sixth Principal Meridian, Wyoming.

The lottings and areas are as shown on the plat approved June 25, 1894.

Survey executed by Santiago T. Chavez, Cadastral Surveyor, beginning August 17, 1983, and completed September 26, 1983, pursuant to Special Instructions dated July 1, 1983, for Group No. 452, Wyoming.

UNITED STATES DEPARTMENT OF THE INTERIOR
BUREAU OF LAND MANAGEMENT

Cheyenne, Wyoming July 10, 1987

This plat is strictly conformable to the approved field notes, and the survey, having been correctly executed in accordance with the requirements of law and the regulations of this Bureau, is hereby accepted.

For the Director

Richard L. Oakes

Chief Cadastral Surveyor for Wyoming

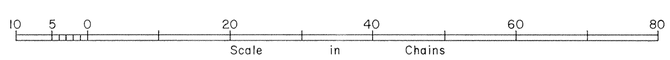

W.H.B.

2740 A

33

Click Here for Field Notes

33

4655

Township No. 34 North Range No. 113 West of the 6th Principal Meridian

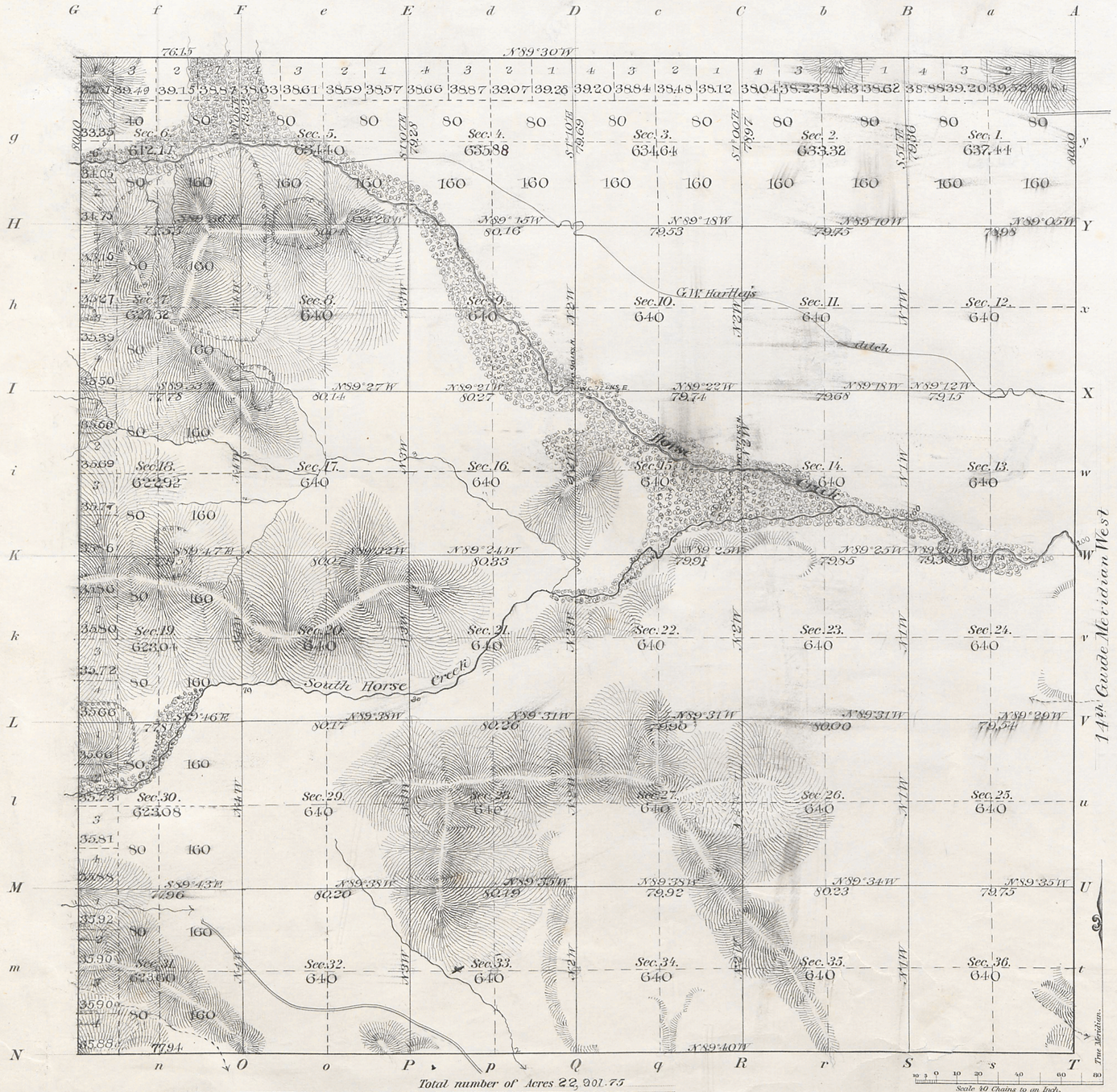

Total number of Acres 22,901.75

Meanders of								
Posts	Courses	Ch.s Lk.s	Posts	Courses	Ch.s Lk.s	Posts	Courses	Ch.s Lk.s

Subdivisions at intermediate rates	9	41	10
" " minimum "	50	21	63

Surveys Designated	By Whom Surveyed	Date of Contract	Amount of Surveys M.	Ch.s	Lk.s	When Surveyed	Mag. Dec.
Township lines Subdivisions	Shannon & Gilcrest	Feb. 21, 1893	59	62	73	July 13-18, 1893	17° 58' E

The above Map of Township No. 34 North, of Range No. 113 West of the 6th Principal Meridian, Wyoming, is strictly conformable to the field notes of the survey thereof on file in this Office, which have been examined and approved.

Surveyor Generals Office,
Cheyenne Wyo. June 25 1894

Percy Richardson
Sur.r Gen.l

2740

34-113

TOWNSHIP 34 NORTH, RANGE 113 WEST OF THE SIXTH PRINCIPAL MERIDIAN, WYOMING.

INDEX TO CORNER REMONUMENTATION WITHOUT SURVEY

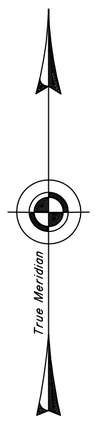

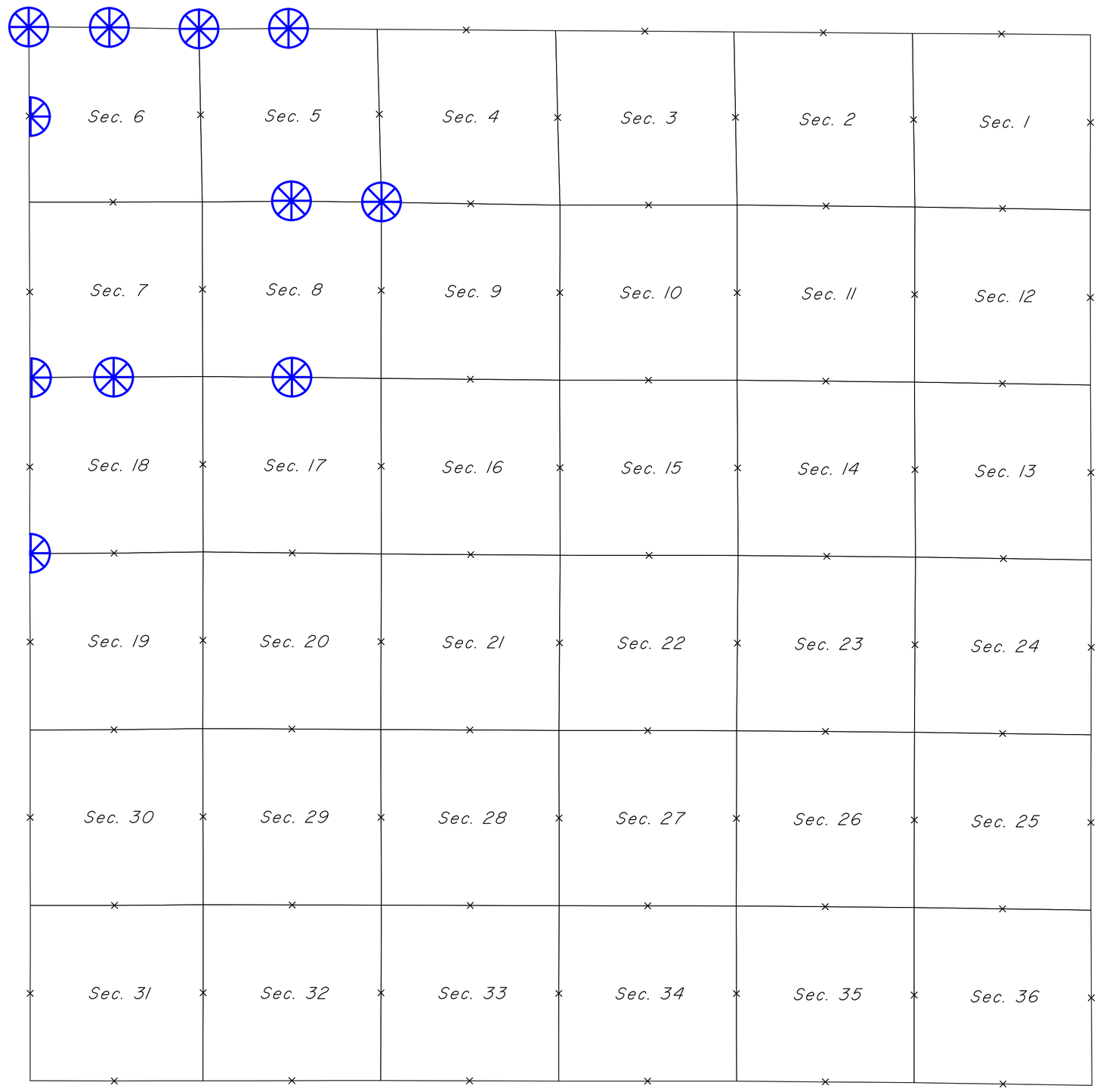

NOT TO SCALE

LEGEND

Remonumented Corner as Indicated

33

Indexed

Click Here for Field Notes

1647

26

EXTERIOR LINES

Scale 1 inch - 2 Miles: Var. East.

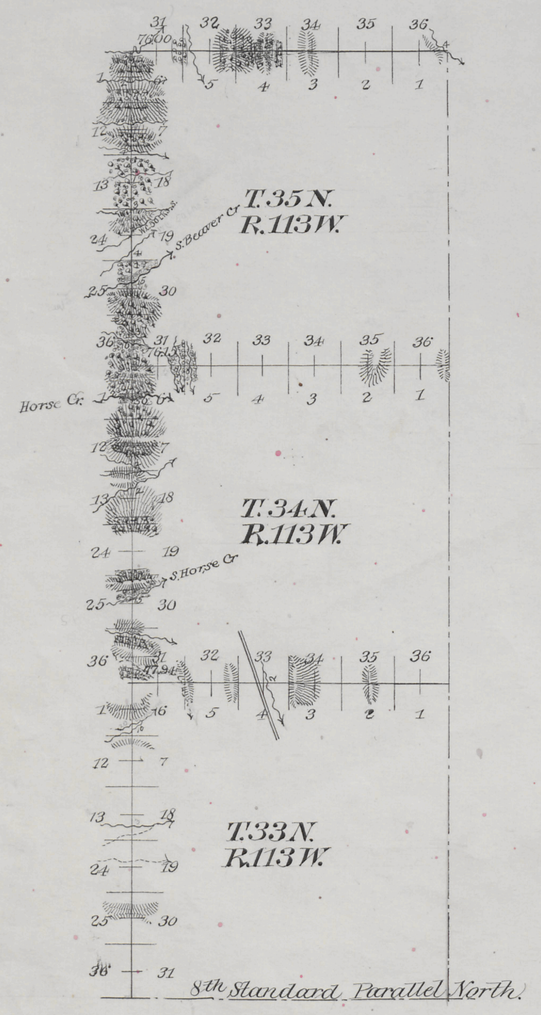

Township Lines at intermediate rates	22	48	05
" " " minimum "	66	26	77
Standard " " intermediate "	4	00	00
Connections " " "	0	04	60

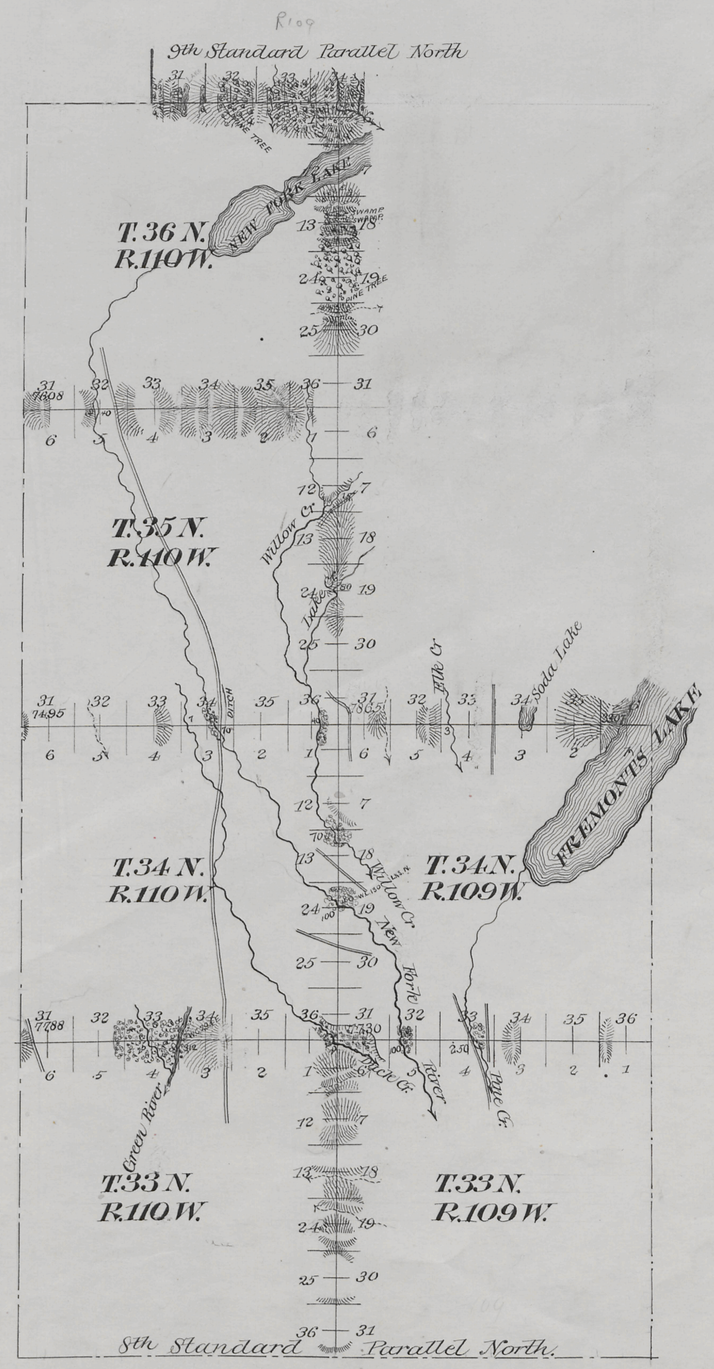

Surveys Designated	By Whom Surveyed	Date of Contract	Amount of Surveys M	Chs	Lks	Date of Survey	Magnetic Declination
Standard Lines	Shannon & Gilcrest	Feb. 21 1893	4	00	00	June 14, 1893	18° 02' East.
Exterior "	" "	" " "	88	73	82	May 3-June 15, 1893 July 3-20 " "	17° 30'-18° 07' East
Connections	" "	" " "	0	4	60	June 15 1893	17° 50' East

The above diagram of the Exterior lines of Townships 33 and 34 North of Ranges 109 and 110 West; of Townships 35 and 36 North of Range 110 West; of Townships 33, 34 and 35 North of Range 113 West of the 6th Principal Meridian Wyoming is strictly conformable to the field notes of the survey thereof on file in this office, which have been examined and approved.

Surveyor Generals Office
Cheyenne Wyo June 25 1894

Perry Richards
Surveyor General.

2732

Click Here for Field Notes

31 Indexed 1455

73

EXTERIOR LINES.

Scale 2 miles to 1 inch. Magnetic Variation East.

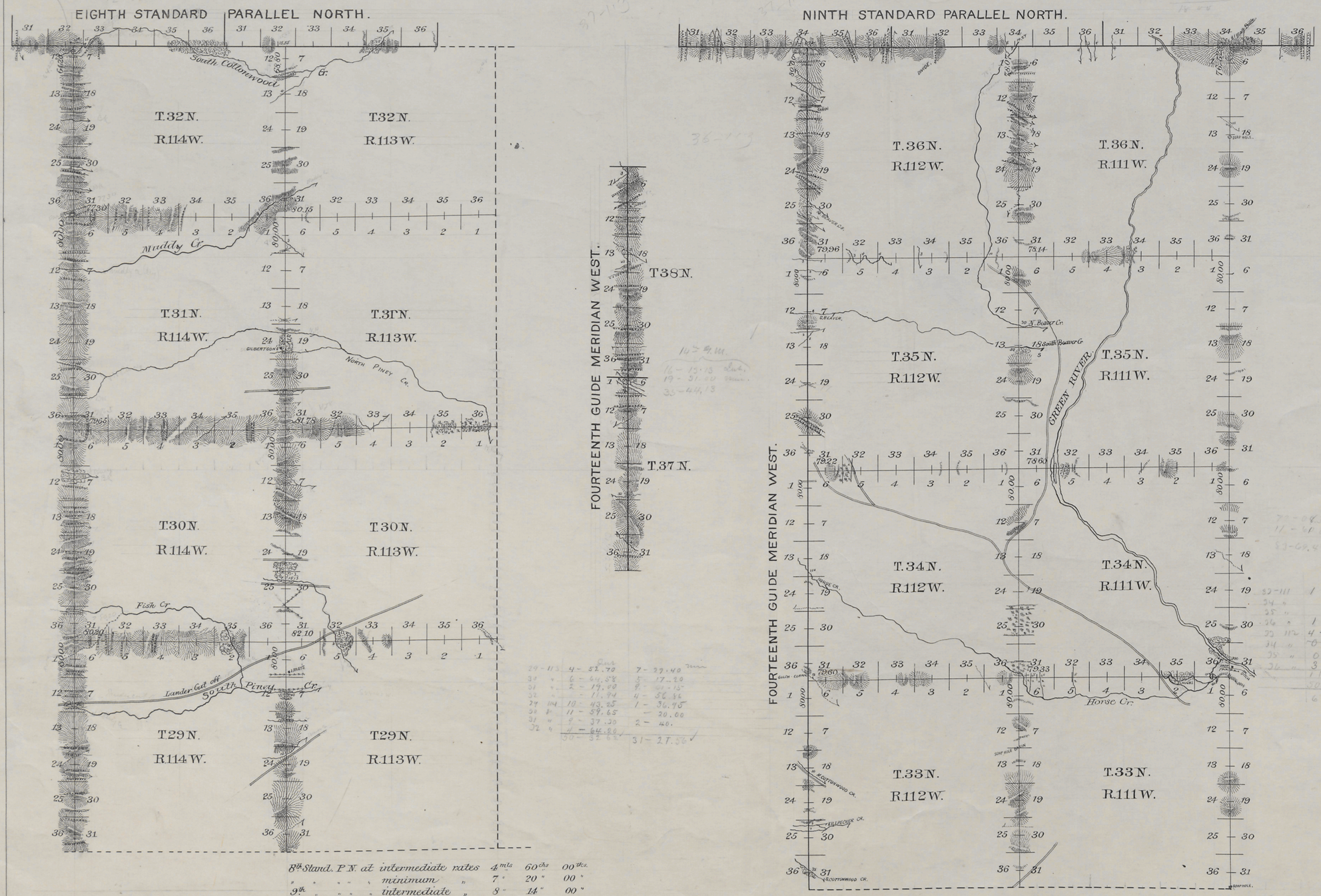

8th Stand. P.N. at intermediate rates	4 mls	60 chs	00 lks.
" " " " minimum "	7 "	20 "	00 "
9th " " " " intermediate "	8 "	14 "	00 "
" " " " " minimum "	9 "	66 "	00 "
14th Guide M.W. " intermediate "	16 "	13 "	13 "
" " " " " minimum "	19 "	31 "	00 "
Township lines " intermediate "	62 "	13 "	68 "
" " " minimum "	103 "	29 "	94 "

Connecting lines at minimum rates 0 mls 14 chs 96 lks.

Surveys Designated.	By Whom Surveyed.	Date of Contract.	Amount of Surveys. Mls	Chs	Lks	When Surveyed	Magnetic Declination.
8th Stand. Par. N.	Shannon & Shannon	Sept. 2d 1892	12	00	00	Oct. 3rd 1892	17°55'-18°02' East
9th Stand. Par. N.	" " "	" " "	18	00	00	Sept. 30-Oct. 2, 1892	18°06'-18°10' East
14th Guide. Mer. W.	" " "	" " "	35	44	13	Sept. 25-30, 1892	17°54'-18°20' East
Township lines	" " "	" " "	165	43	62	Oct. 4-Nov. 17, 1892	17°32' East
Connections.	" " "	" " "		14	96	" " "	" " "

I hereby certify that the above diagram of the Exterior lines of Townships 33, 34, 35 and 36 North, Ranges 111 and 112 West, Townships 29, 30, 31 and 32 North, Ranges 113, and 114 West, the 8th and 9th Standard Parallels North and the 14th Guide Meridian, west of the 6th Principal Meridian, Wyoming, is strictly conformable to the field notes of survey thereof on file in this office, which have been examined and approved.

Surveyor General's Office,
Cheyenne, Wyo. April 19, 1893.

Wm A. Richards
U.S. Surveyor General.

2588

34-28