Click Here for Field Notes

Accession No. 6085

ORIGINAL

TOWNSHIP No. 35 NORTH, RANGE No. 114 WEST OF THE SIXTH PRINCIPAL MERIDIAN, WYOMING

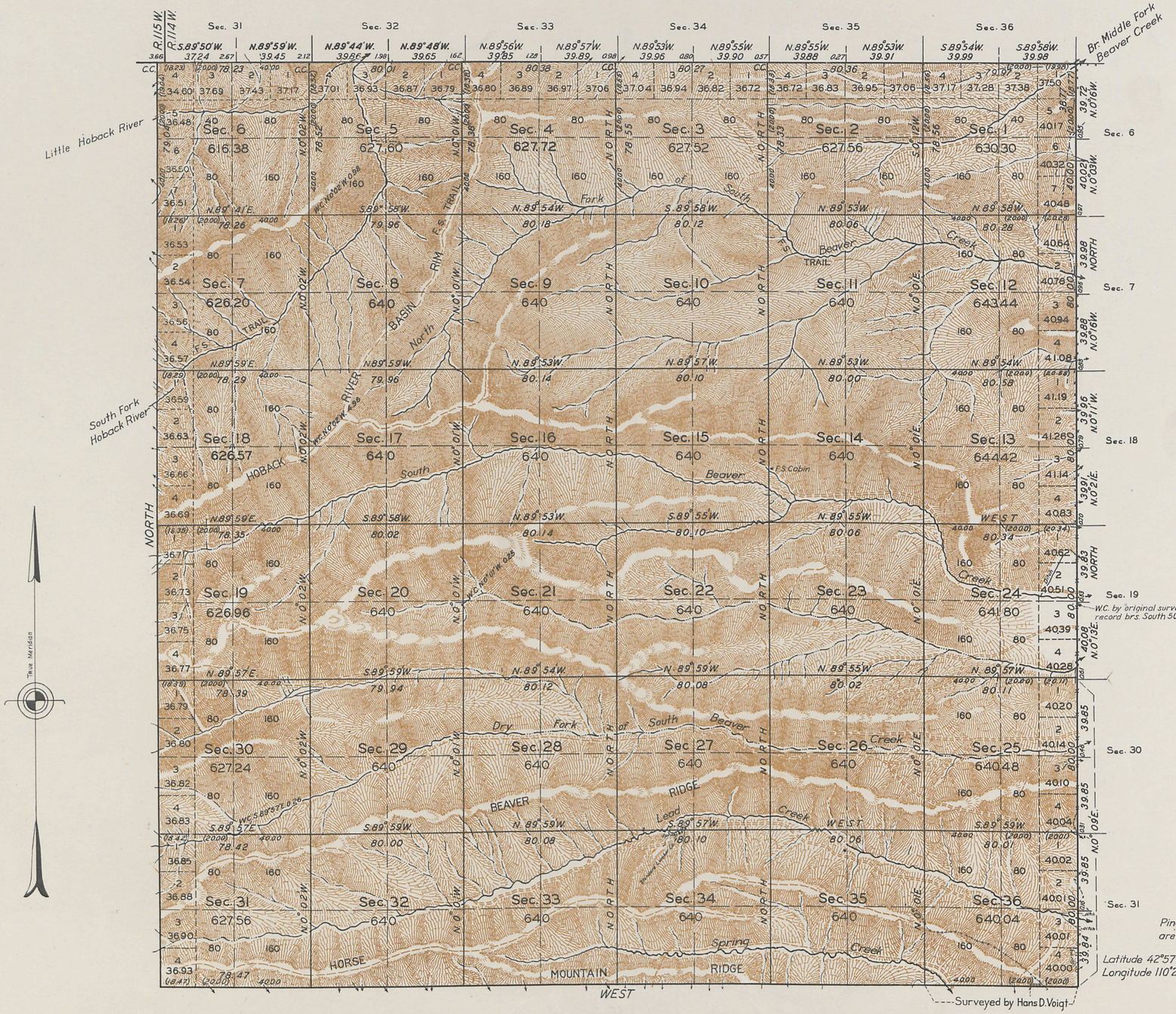

Scale: 40 Chains to an Inch.

Area surveyed: 22,901.79 Acres.

LINES DESIGNATED	BY WHOM SURVEYED	GROUP		MILEAGE		WHEN SURVEYED	
		NO.	DATE	MLS.	CHS.	BEGUN	COMPLETED
EXTERIOR	Emil Voigt	110	March 17, 1930.	22	75.50	June 9 1930.	Sept. 8, 1931.
SUBDIVISIONAL	" "		" "	59	66.61	July 4, 1931.	"
CONNECTING	" "		" "		15.95	"	"
SOUTH BDY.	Hans D. Voigt	46	Feb. 4, 1918.	1	00.00	Aug. 23, 1918	Aug. 23, 1918.

WHB & RCM

Office of U.S. Supervisor of Surveys

Denver, Colorado, January 22, 1936.

The above plat of Township No. 35 North, Range No. 114 West of the Sixth Principal Meridian, Wyoming, is strictly conformable to the field notes of the survey thereof which have been examined and approved

Stanton Johnson

U.S. Supervisor of Surveys

DEPARTMENT OF THE INTERIOR

GENERAL LAND OFFICE

Washington, D.C., April 9, 1936.

The survey represented by this plat having been correctly executed in accordance with the requirements of law and the regulations of this office, is hereby accepted.

Antoinette Funk

Assistant Commissioner

3005

Transmitted to Evanston L.O. Aug. 11, 1936

35-114

AMT R.E.C.

TOWNSHIP 35 NORTH, RANGE 114 WEST OF THE SIXTH PRINCIPAL MERIDIAN, WYOMING.

INDEX TO CORNER REMONUMENTATION WITHOUT SURVEY

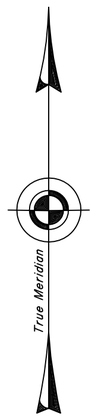

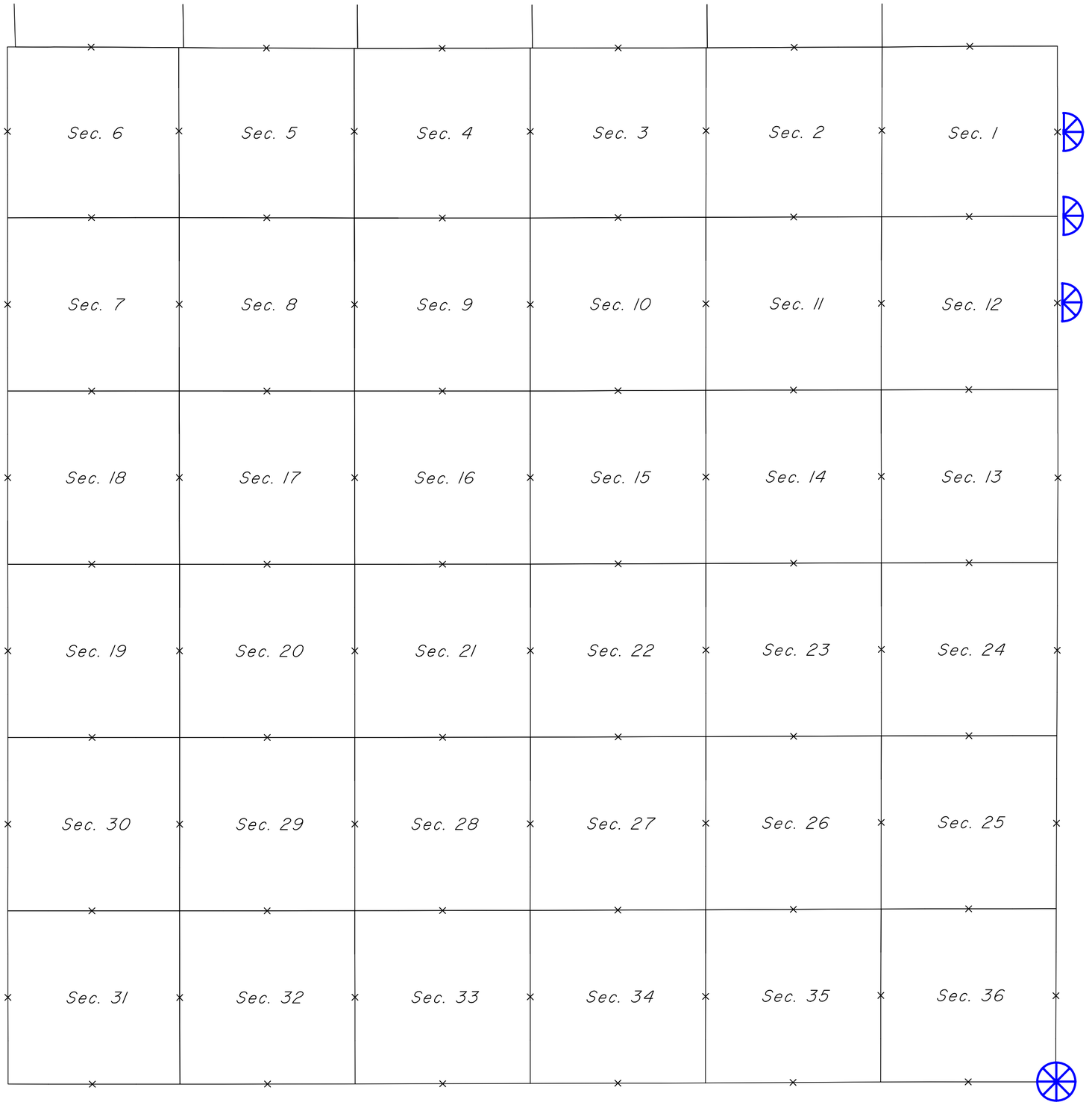

NOT TO SCALE

LEGEND

Remonumented Corner as Indicated