Click Here for Field Notes

ORIGINAL

6981

TOWNSHIP 37 NORTH, RANGE 111 WEST, OF THE SIXTH PRINCIPAL MERIDIAN, WYOMING.

DEPENDENT RESURVEY AND SUBDIVISION

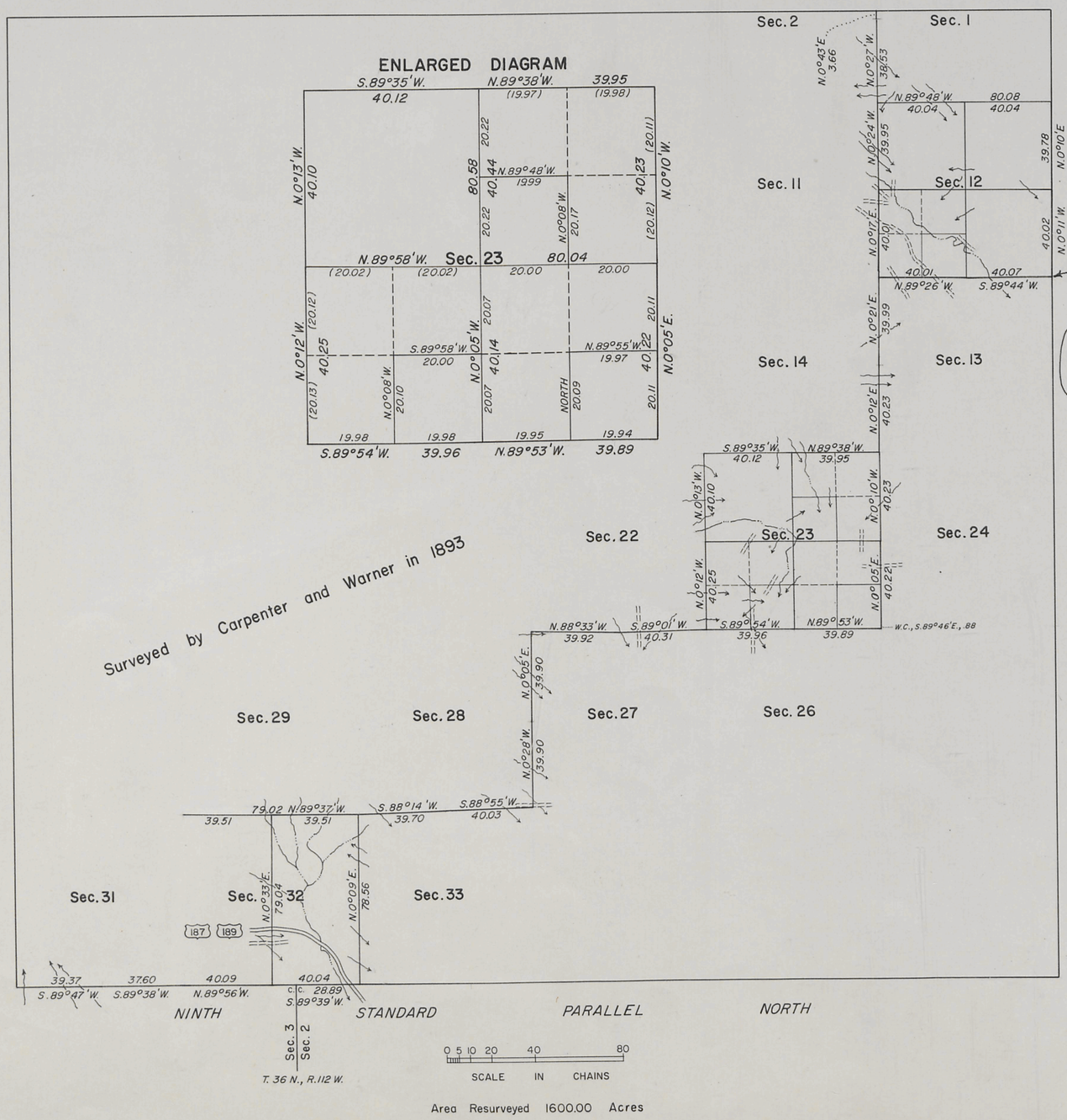

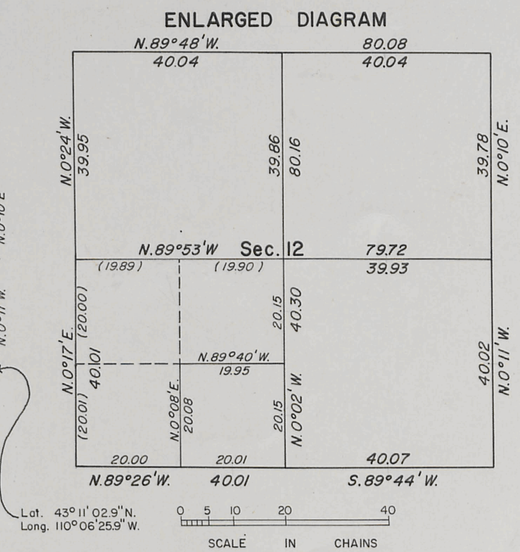

Area Resurveyed 1600.00 Acres

This plat represents a retracement and reestablishment of a portion of the Ninth Standard Parallel North, a portion of the east boundary, and a portion of the subdivisional lines designed to restore all corners in their true original locations according to the best available evidence, and the partial subdivision of sections 12, 23, and 32. Areas are as shown on the plat approved June 22, 1895.

The Ninth Standard Parallel North was surveyed by Shannon and Shannon, in 1892. The east, west, and north boundaries and the subdivisional lines were surveyed by Carpenter and Warner, in 1893. Remonumentation of certain corners of the township, executed by Andrew Nelson, in 1962.

Survey executed by Jack A. Eaves, beginning July 8, 1963, and completed August 13, 1963, pursuant to Special Instructions for Group No. 286, Wyoming, dated June 17, 1963.

UNITED STATES DEPARTMENT OF THE INTERIOR
BUREAU OF LAND MANAGEMENT
Washington, D. C. December 4, 1964

This plat is strictly conformable to the approved field notes, and the survey, having been correctly executed in accordance with the requirements of law and the regulations of this Bureau, is hereby accepted.

For the Director

Chief, Division of Engineering

Filed with Land Office Jan. 20, 1965.

2624-A

37-111

32

Click Here for Field Notes

4527

Township No. 37 North, Range No. 111 West of the 6th Principal Meridian

Total number of Acres 21288.29

Meanders of								
Posts	Courses	Ch.s Lk.s	Posts	Courses	Ch.s Lk.s	Posts	Courses	Ch.s Lk.s

		Mi.	Ch.	Lk.
Subdivisions at	Intermediate Rates	41	70	28
" "	Minimum "	15	67	32

Surveys Designated	By Whom Surveyed	Date of Contract	Amount of Surveys M.	Ch.s	Lk.s	When Surveyed	Magnetic Declination
Township lines							
Subdivisions	Carpenter & Warnee	Jany. 12th 1893	57	57	60	June 30th July 7th 1893	17° 36' E

The above Map of Township No. 37 North of Range No. 111 West of the 6th Principal Meridian Wyoming is strictly conformable to the field notes of the survey thereof on file in this Office, which have been examined and approved.

Surveyor Generals Office.
Cheyenne Wyo.
June 22nd 1895

John Charles Thompson
Sur. Gen.l

2624

37-111

TOWNSHIP 37 NORTH, RANGE 111 WEST OF THE SIXTH PRINCIPAL MERIDIAN, WYOMING.

INDEX TO CORNER REMONUMENTATION WITHOUT SURVEY

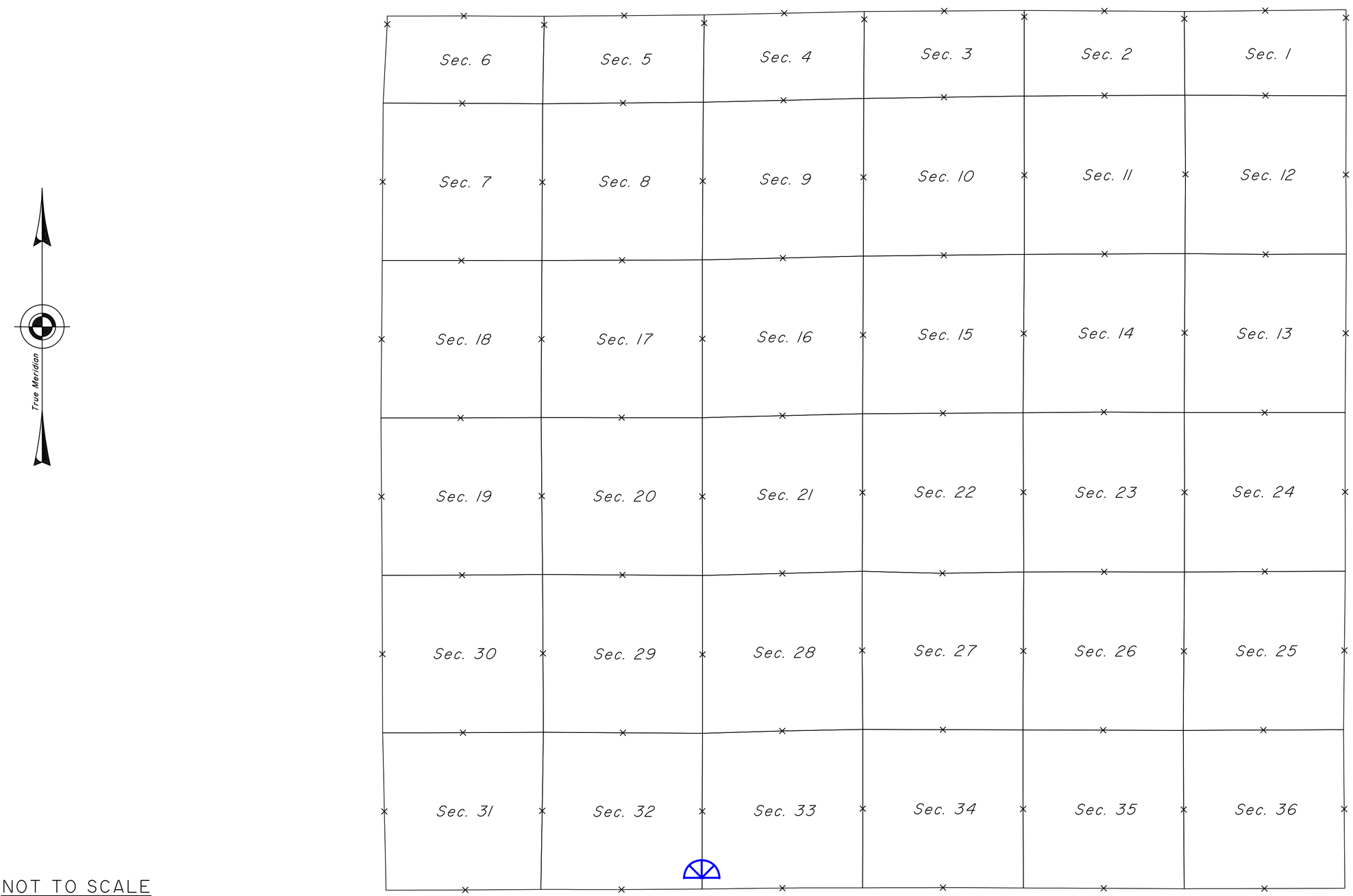

NOT TO SCALE

NINTH STANDARD PARALLEL NORTH

LEGEND

Remonumented Corner as Indicated

32 1597 Click Here for Field Notes 67

EXTERIOR LINES

Scale 2 miles to 1 inch Magnetic Variation East

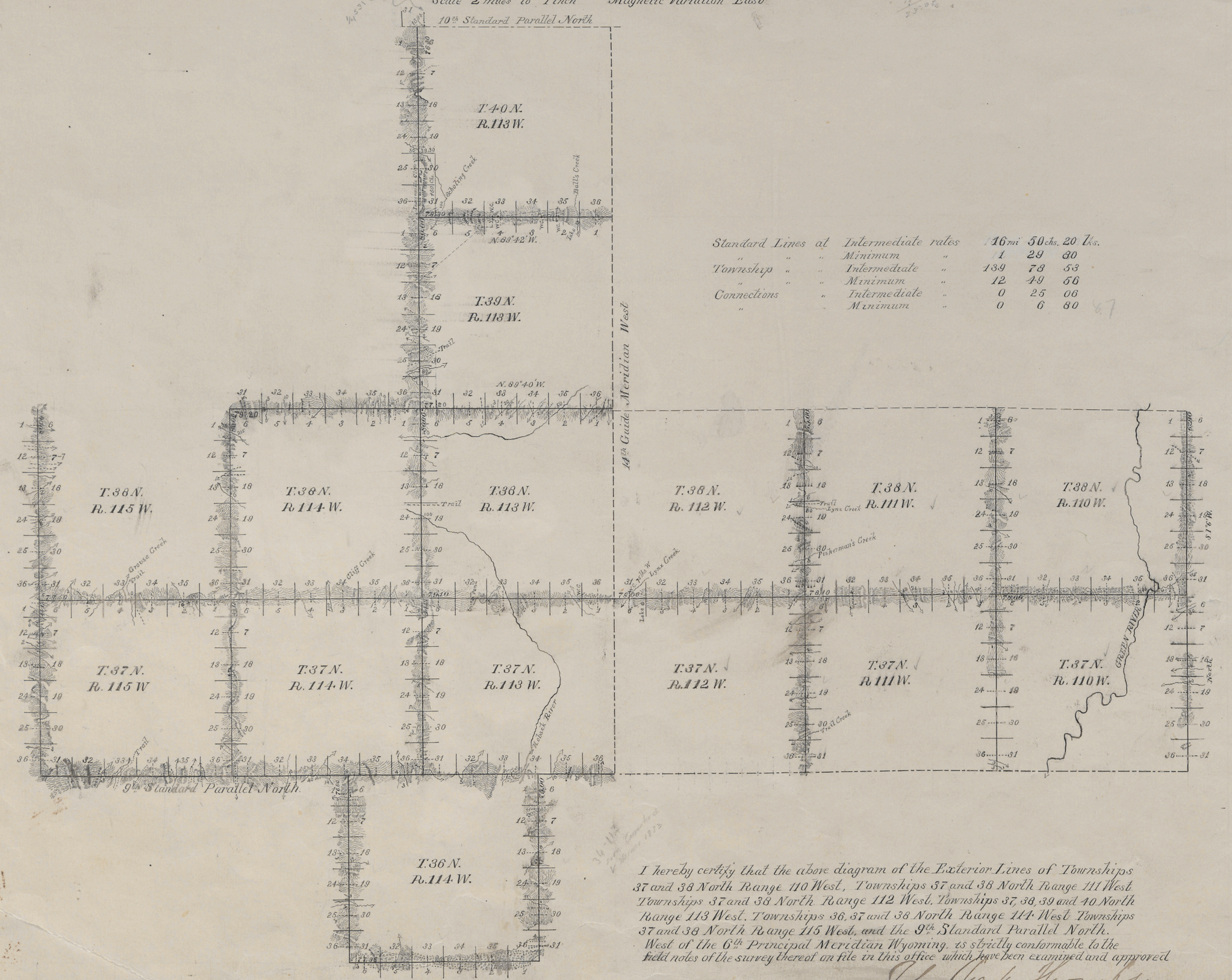

Standard Lines at	Intermediate rates	16 mi	50 chs.	20 lks.
" " "	Minimum "	1	29	80
Township " "	Intermediate "	139	78	53
" " "	Minimum "	12	49	56
Connections "	Intermediate "	0	25	06
" "	Minimum "	0	6	80

I hereby certify that the above diagram of the Exterior Lines of Townships 37 and 38 North Range 110 West, Townships 37 and 38 North Range 111 West Townships 37 and 38 North Range 112 West, Townships 37, 38, 39 and 40 North Range 113 West, Townships 36, 37 and 38 North Range 114 West Townships 37 and 38 North Range 115 West, and the 9th Standard Parallel North. West of the 6th Principal Meridian Wyoming, is strictly conformable to the field notes of the survey thereof on file in this office which have been examined and approved

Surveyor General's Office
Cheyenne Wyo. June 22, 1895

John Charles Thompson
U. S. Surveyor General

Surveys Designated	By Whom Surveyed	Date of Contract	Amount of Surveys	When Surveyed	Magnetic Declination
Township Lines	Carpenter & Warner	Jan. 12 1893	152 mi. 48 chs. 09 lks	June 17 Sept 18 93	17°28' 18°14' East
Standard Lines	" "	" "	18 " 00 " 00 "	June 10-15 1893	17°38' 17°42' "
Connections	" "	" " "	0 " 31 " 93 "		

2684

Click Here for Field Notes

31 Indexed 1455

73

EXTERIOR LINES.

Scale 2 miles to 1 inch. Magnetic Variation East.

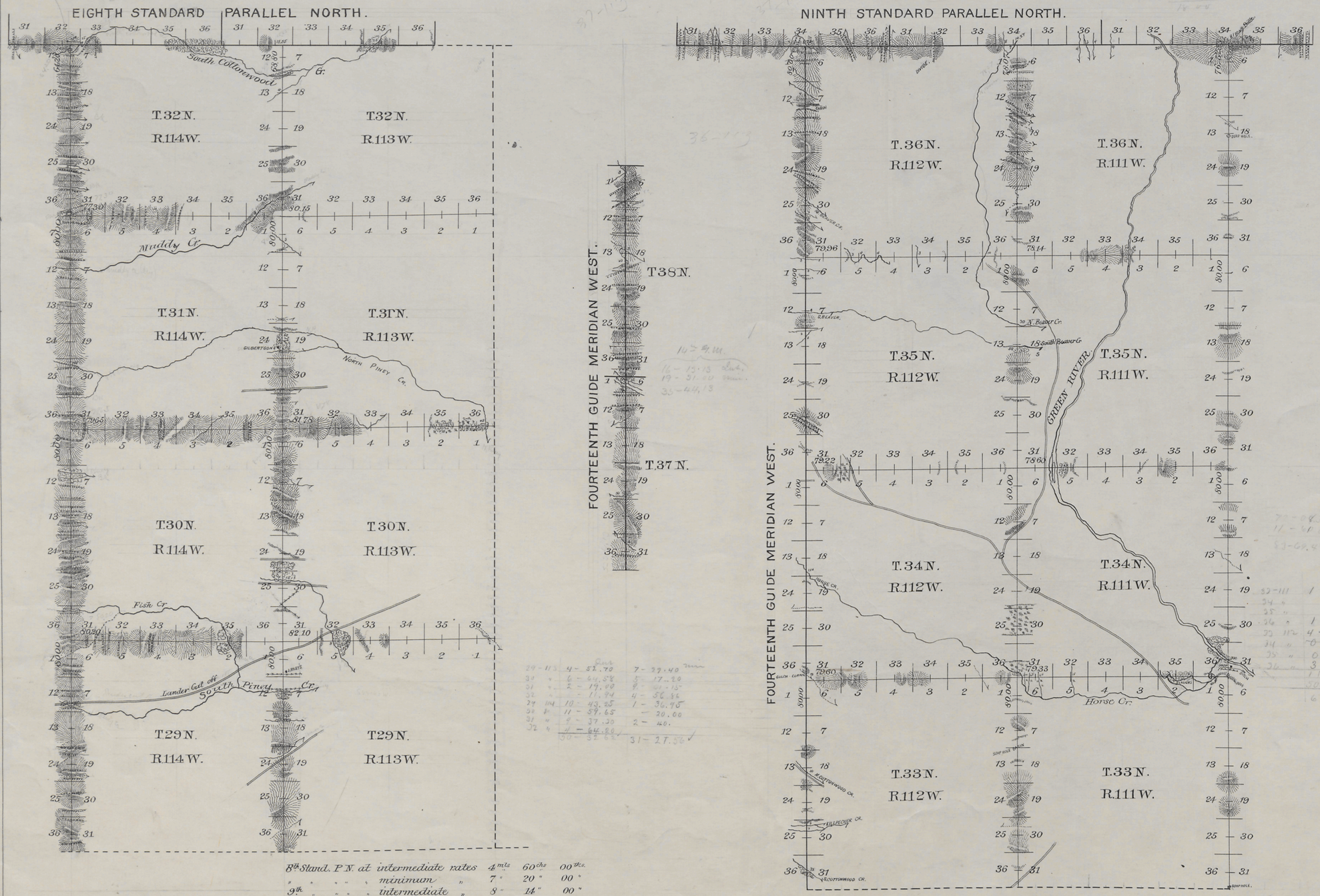

8th Stand. P.N. at	intermediate rates	4 mls	60 chs	00 lks.
" " " "	minimum "	7 "	20 "	00 "
9th " " "	intermediate "	8 "	14 "	00 "
" " " "	minimum "	9 "	66 "	00 "
14th Guide M.W.	intermediate "	16 "	13 "	13 "
" " " "	minimum "	19 "	31 "	00 "
Township lines	intermediate "	62 "	13 "	68 "
" "	minimum "	103 "	29 "	94 "

Connecting lines at minimum rates 0 mls 14 chs 96 lks.

Surveys Designated.	By Whom Surveyed.	Date of Contract.	Amount of Surveys. Mls	Chs	Lks	When Surveyed	Magnetic Declination.
8th Stand. Par. N.	Shannon & Shannon	Sept. 2d. 1892	12	00	00	Oct. 3rd 1892	17°55'-18°02' East
9th Stand. Par. N.	" " "	" " "	18	00	00	Sept. 30-Oct. 2, 1892	18°06'-18°10' East
14th Guide. Mer. W.	" " "	" " "	35	44	13	Sept. 25-30, 1892	17°54'-18°20' East
Township lines	" " "	" " "	165	43	62	Oct. 4-Nov. 17, 1892	17°32' East
Connections.	" " "	" " "		14	96	" " "	" " "

I hereby certify that the above diagram of the Exterior lines of Townships 33, 34, 35 and 36 North, Ranges 111 and 112 West, Townships 29, 30, 31 and 32 North, Ranges 113, and 114 West, the 8th and 9th Standard Parallels North and the 14th Guide Meridian, west of the 6th Principal Meridian, Wyoming, is strictly conformable to the field notes of survey thereof on file in this office, which have been examined and approved.

Surveyor General's Office,
Cheyenne, Wyo. April 19, 1893.

Wm. A. Richards
U.S. Surveyor General.

2588

34-28