7992 **Click Here for Field Notes**

ORIGINAL

TOWNSHIP 38 NORTH, RANGE 112 WEST, OF THE SIXTH PRINCIPAL MERIDIAN, WYOMING.

CORRECTIVE DEPENDENT RESURVEY

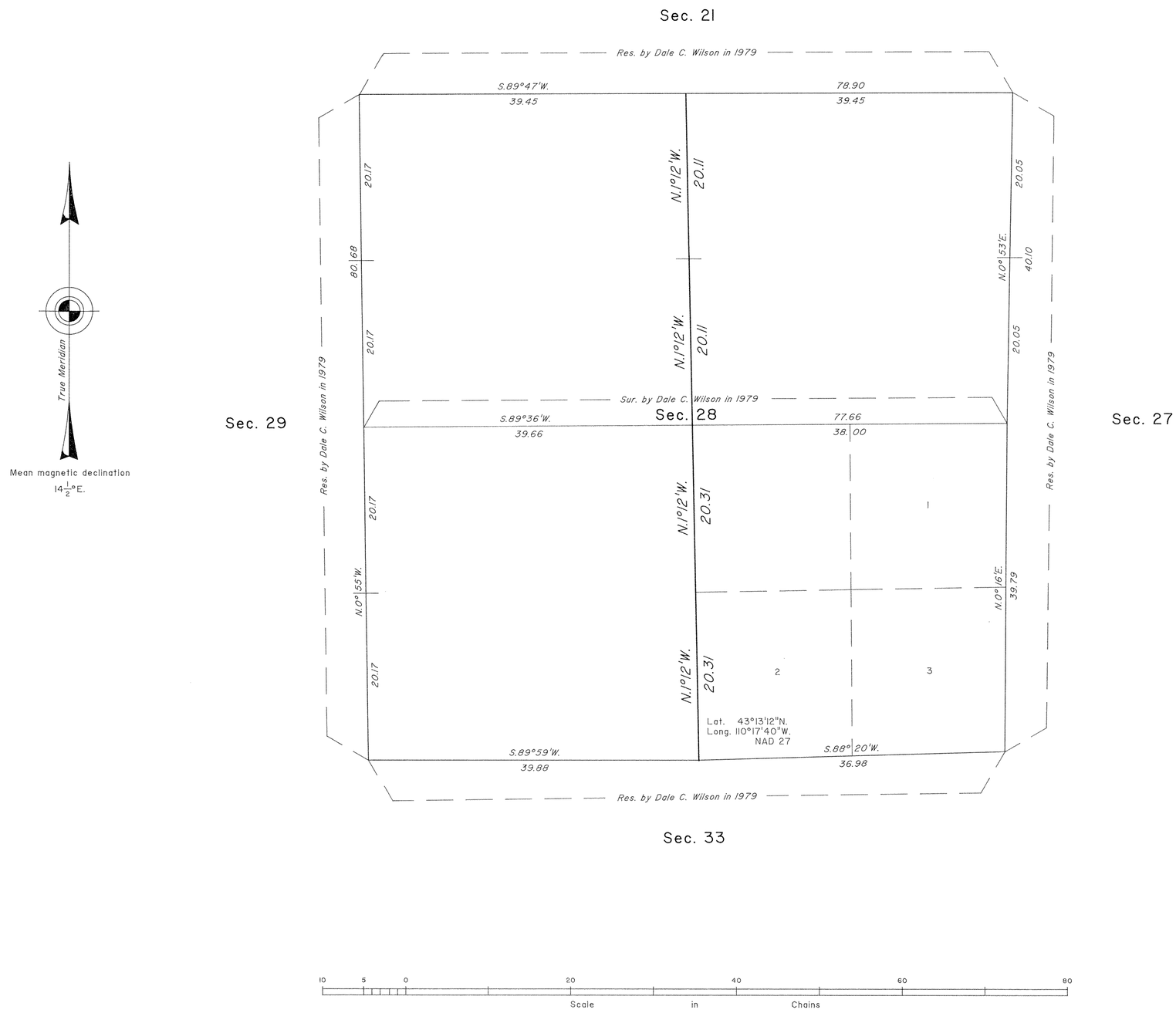

A history of surveys is contained in the field notes.

This plat represents the corrective dependent resurvey of a portion of the subdivision of section 28 designed to restore the corners in their true original locations according to the best available evidence, T. 38 N., R. 112 W., Sixth Principal Meridian, Wyoming.

The lottings and areas are as shown on the plats approved November 25, 1895, and September 8, 1982.

Survey executed by Lynn A. Forbes, Cadastral Surveyor, beginning July 2, 1991 and completed July 2, 1991, pursuant to Special Instructions dated June 19, 1991, for Group No. 547, Wyoming.

UNITED STATES DEPARTMENT OF THE INTERIOR
BUREAU OF LAND MANAGEMENT

Cheyenne, Wyoming March 2, 1994

This plat is strictly conformable to the approved field notes, and the survey, having been correctly executed in accordance with the requirements of law and the regulations of this Bureau, is hereby accepted.

For the Director

John P. Lee

Chief Cadastral Surveyor for Wyoming

W.H.B.

OFFICIALLY FILED: April 11, 1994

2619 B

7608 Click Here for Field Notes

ORIGINAL

TOWNSHIP 38 NORTH, RANGE 112 WEST, OF THE SIXTH PRINCIPAL MERIDIAN, WYOMING.

DEPENDENT RESURVEY AND SUBDIVISION OF SECTIONS

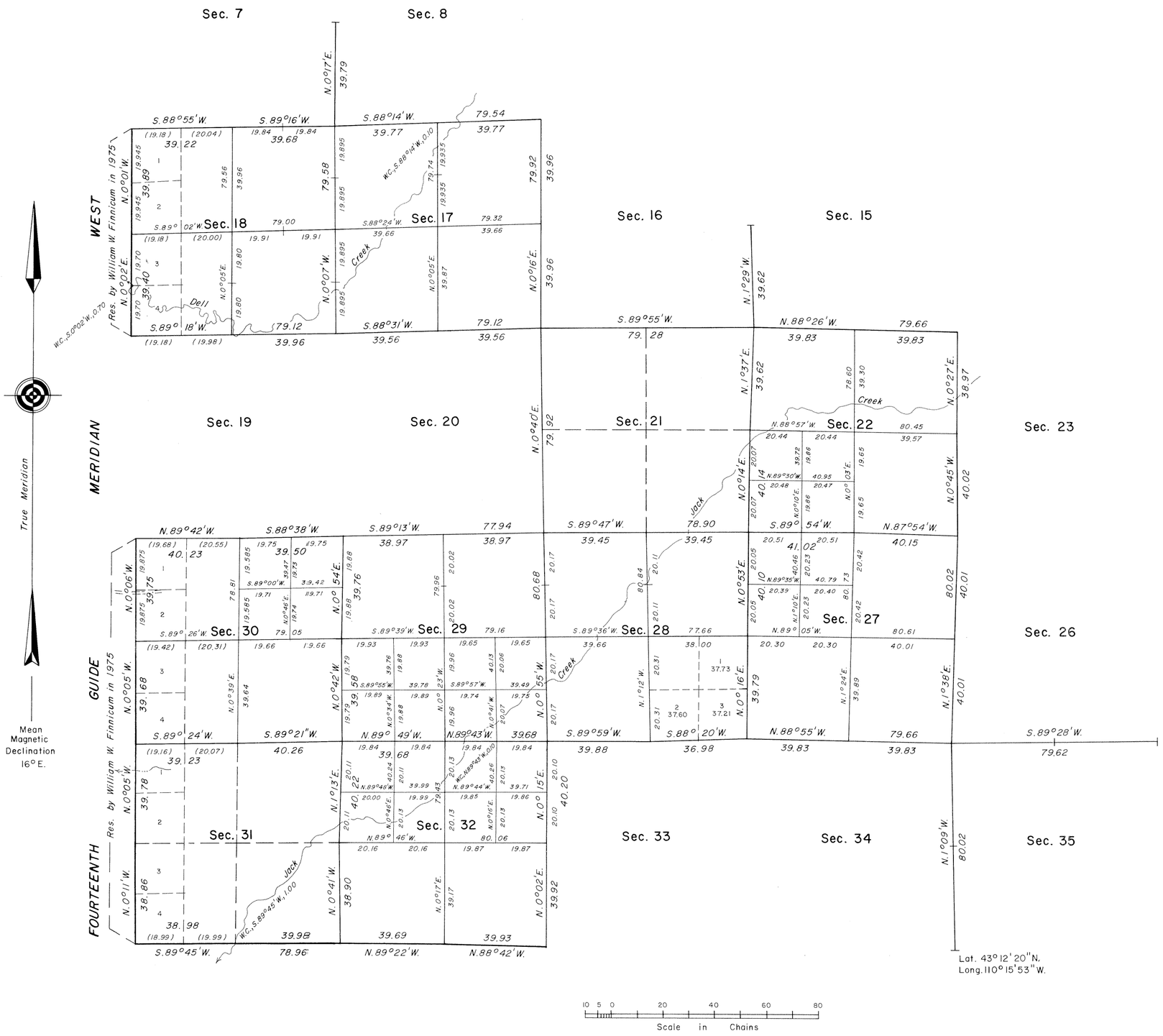

A history of surveys is contained in the field notes.

This plat represents the dependent resurvey of a portion of the south boundary and a portion of the subdivisional lines designed to restore the corners in their true original locations according to the best available evidence, and the subdivision of certain sections, T. 38 N., R. 112 W., Sixth Principal Meridian, Wyoming.

Except as indicated hereon, the lottings and areas are as shown on the plat approved November 25, 1895.

Survey executed by Dale C. Wilson, Cadastral Surveyor, under the supervision of Richard L. Oakes, Chief, Branch of Cadastral Survey, beginning July 26, 1979, and completed October 15, 1979, pursuant to Special Instructions dated July 17, 1979, for Group No. 409, Wyoming.

UNITED STATES DEPARTMENT OF THE INTERIOR
BUREAU OF LAND MANAGEMENT

Cheyenne, Wyoming September 8, 1982

This plat is strictly conformable to the approved field notes, and the survey, having been correctly executed in accordance with the requirements of law and the regulations of this Bureau, is hereby accepted.

For the Director

Richard L. Oakes

Chief Cadastral Surveyor

L.G.B.

2619 A

32

Click Here for Field Notes

Click Here for Correctional Field Notes

71

1519

Township No. 38 North, Range No. 112 West, of the 6th Principal Meridian

Total number of Acres 22194.09

Meanders of								
Posts	Courses	Ch.s Lk.s	Posts	Courses	Ch.s Lk.s	Posts	Courses	Ch.s Lk.s

Subdivision Lines and Intermediate rules
Minimum

Surveys Designated	By Whom Surveyed	Date of Contract	Amount of Surveys M.	Ch.s	Lk.s	When Surveyed	Magnetic Declination
Township lines							
Subdivisions	Carpenter & Warner	Jan 12 1893	59	78	81	Aug 15-25 1893	17° 57' E

The above Map of Township No. 38 North of Range No. 112 West of the 6th Principal Meridian, Wyoming, is strictly conformable to the field notes of the survey thereof on file in this Office, which have been examined and approved.

Surveyor Generals Office.
Cheyenne Wyoming
November 25, 1893

John Charles Thompson
Sur. Gen.l

2619

38-112

TOWNSHIP 38 NORTH, RANGE 112 WEST OF THE SIXTH PRINCIPAL MERIDIAN, WYOMING.

INDEX TO CORNER REMONUMENTATION WITHOUT SURVEY

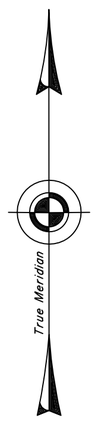

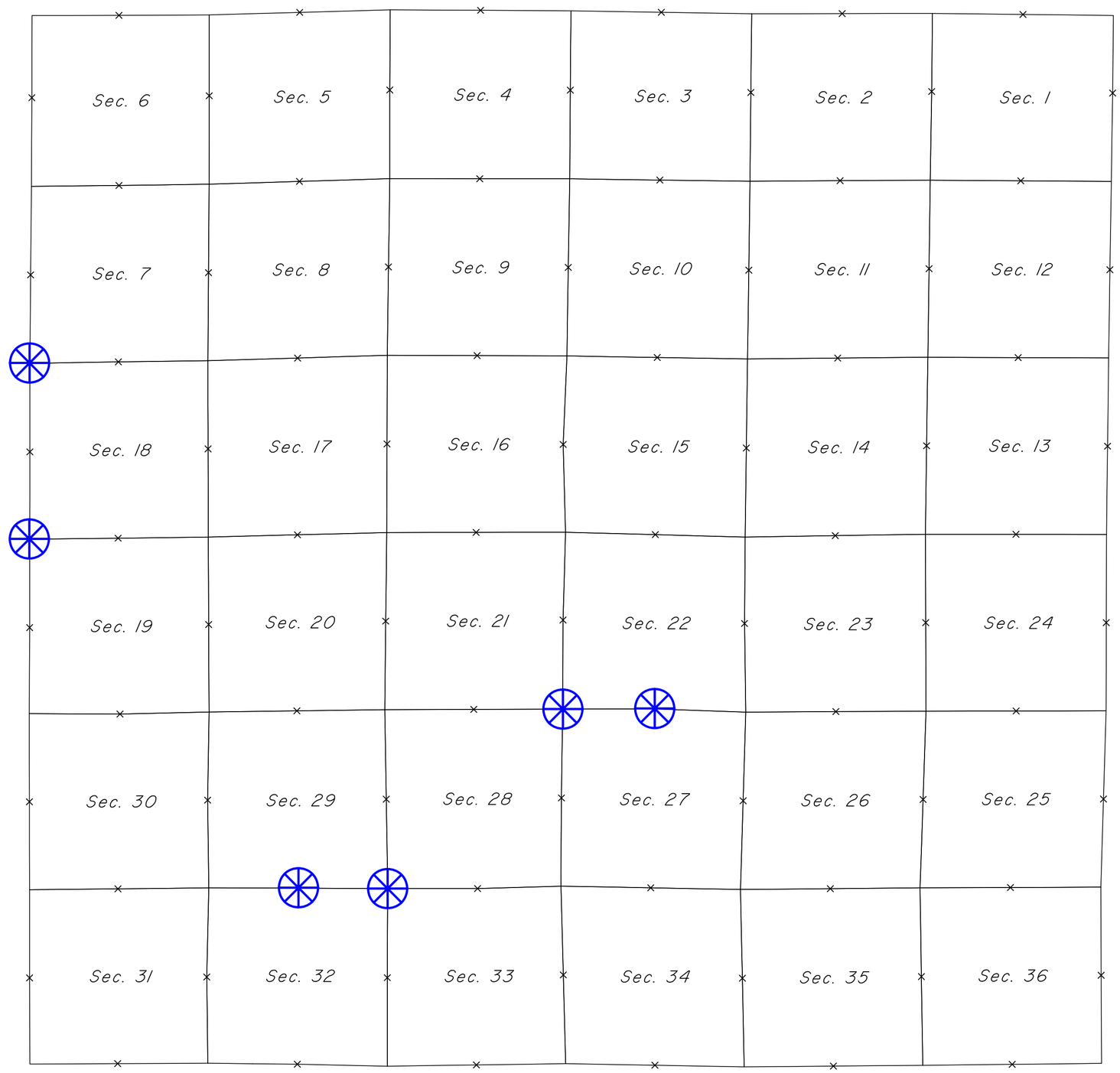

NOT TO SCALE

LEGEND

Remonumented Corner as Indicated

32

1597

Click Here for Field Notes

67

EXTERIOR LINES

Scale 2 miles to 1 inch Magnetic Variation East

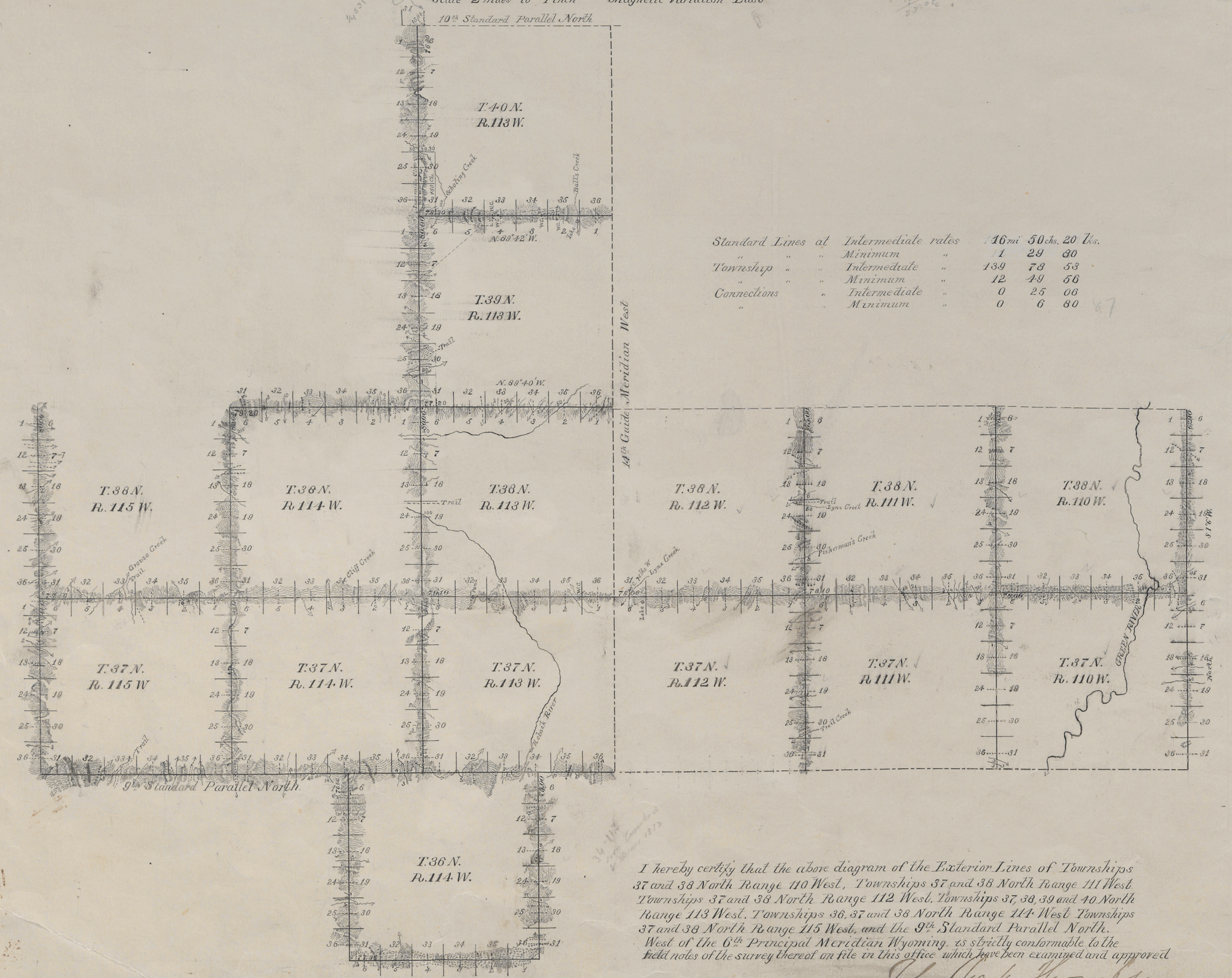

Standard Lines	at	Intermediate	rates	16 mi	50 chs.	20 lks.
"	"	" Minimum	"	1	29	80
Township	"	" Intermediate	"	139	78	53
"	"	" Minimum	"	12	49	56
Connections	"	Intermediate	"	0	25	06
"	"	" Minimum	"	0	6	80

I hereby certify that the above diagram of the Exterior Lines of Townships 37 and 38 North Range 110 West, Townships 37 and 38 North Range 111 West Townships 37 and 38 North Range 112 West, Townships 37, 38, 39 and 40 North Range 113 West, Townships 36, 37 and 38 North Range 114 West Townships 37 and 38 North Range 115 West, and the 9th Standard Parallel North. West of the 6th Principal Meridian Wyoming, is strictly conformable to the field notes of the survey thereof on file in this office which have been examined and approved

Surveyor General's Office
Cheyenne Wyo. June 22, 1895

John Charles Thompson
U. S. Surveyor General

Surveys Designated	By Whom Surveyed	Date of Contract	Amount of Surveys	When Surveyed	Magnetic Declination
Township Lines	Carpenter & Warner	Jan. 12 1893	152 mi. 48 chs. 09 lks	June 17 Sept 18 93	17°28' 18°14' East
Standard Lines	" "	" "	18 " 00 " 00 "	June 10-15 1893	17°38' 17°42' "
Connections	" "	" " "	0 " 31 " 93 "		

2684

Click Here for Field Notes

EXTERIOR LINES.

Scale 2 miles to 1 inch. Magnetic Variation East.

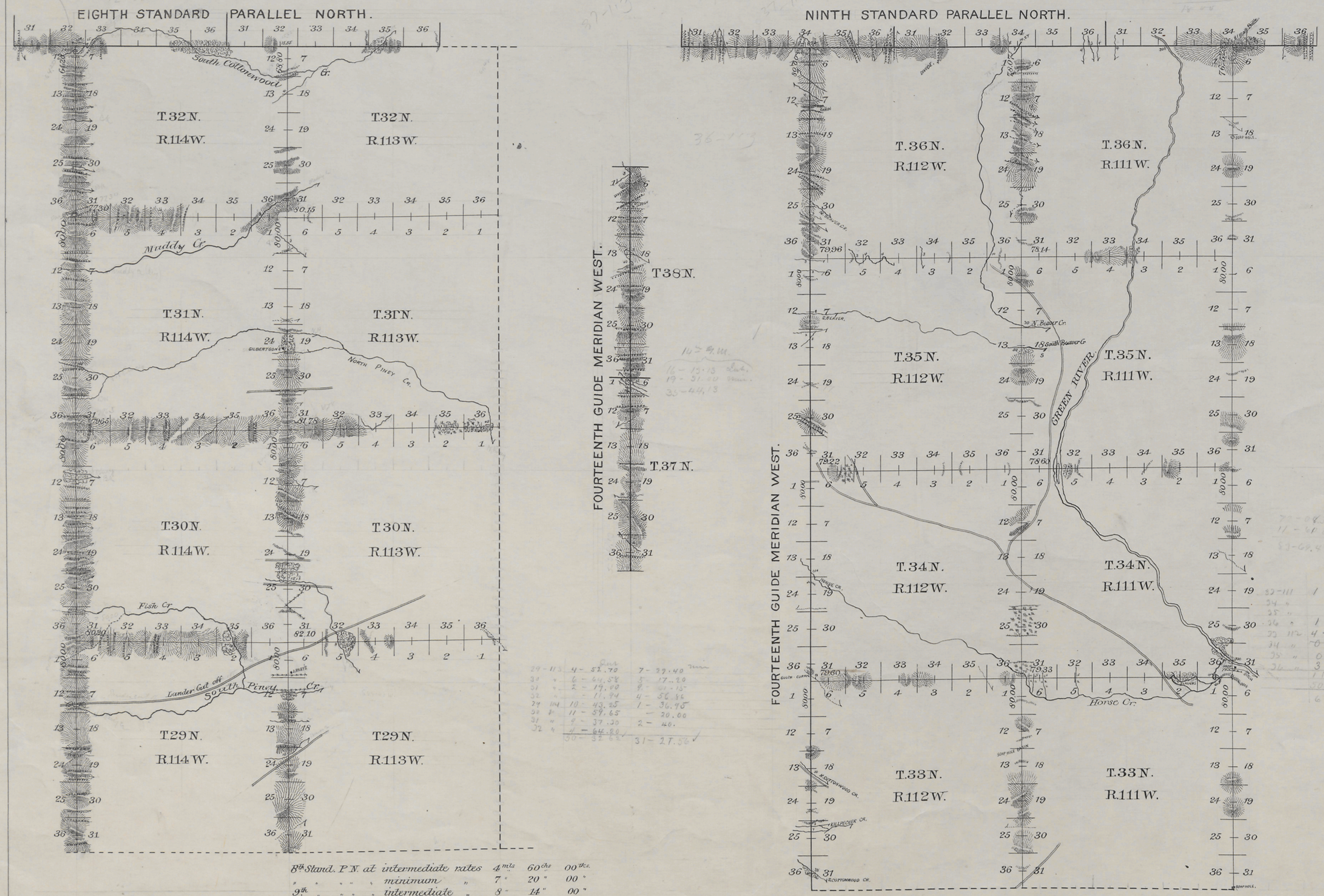

8th Stand. P.N. at intermediate rates	4 mls	60 chs	00 lks.
" " " " minimum "	7 "	20 "	00 "
9th " " " " intermediate "	8 "	14 "	00 "
" " " " " minimum "	9 "	66 "	00 "
14th Guide M. W. " intermediate "	16 "	13 "	13 "
" " " " " minimum "	19 "	31 "	00 "
Township lines " intermediate "	62 "	13 "	68 "
" " " minimum "	103 "	29 "	94 "

Connecting lines at minimum rates 0 mls 14 chs 96 lks.

Surveys Designated.	By Whom Surveyed.	Date of Contract.	Amount of Surveys. Mls	Chs	Lks.	When Surveyed	Magnetic Declination.
8th Stand. Par. N.	Shannon & Shannon	Sept. 2d. 1892	12	00	00	Oct. 3rd 1892	17°55'-18°02' East
9th Stand. Par. N.	" " "	" " "	18	00	00	Sept. 30-Oct. 2, 1892	18°06'-18°10' East
14th Guide. Mer. W.	" " "	" " "	35	44	13	Sept. 25-30, 1892	17°54'-18°20' East
Township lines	" " "	" " "	165	43	62	Oct. 4-Nov. 17, 1892	17°32' East
Connections.	" " "	" " "		14	96	" " "	" " "

I hereby certify that the above diagram of the Exterior lines of Townships 33, 34, 35 and 36 North, Ranges 111 and 112 West, Townships 29, 30, 31 and 32 North, Ranges 113, and 114 West, the 8th and 9th Standard Parallels North and the 14th Guide Meridian, west of the 6th Principal Meridian, Wyoming, is strictly conformable to the field notes of survey thereof on file in this office, which have been examined and approved.

Surveyor General's Office,
Cheyenne, Wyo. April 19, 1893.

Wm. A. Richards
U.S. Surveyor General.

2588