Click Here for Field Notes

7463

ORIGINAL

TOWNSHIP 38 NORTH, RANGE 113 WEST, OF THE SIXTH PRINCIPAL MERIDIAN, WYOMING.

DEPENDENT RESURVEY

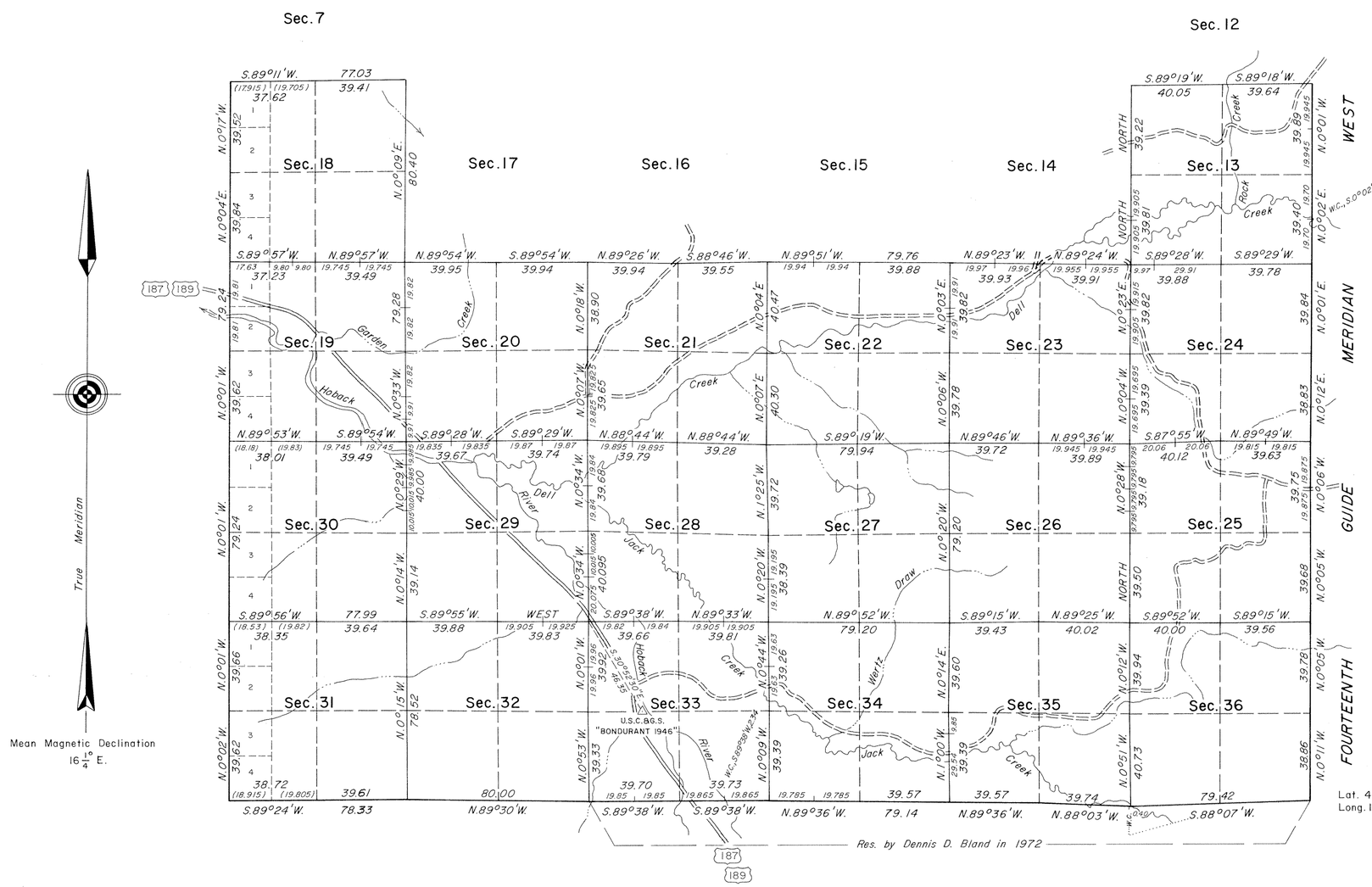

Mean Magnetic Declination
16 1/4° E.

A history of surveys is contained in the field notes.

This plat represents the dependent resurvey of the Fourteenth Guide Meridian West, through a portion of T. 38 N., between Rs. 112 and 113 W., a portion of the south and west boundaries, and a portion of the subdivisional lines of T. 38 N., R. 113 W., Sixth Principal Meridian, Wyoming, designed to restore the corners in their true original locations according to the best available evidence.

The lottings and areas are as shown on the plat approved November 25, 1895.

Survey executed by William W Finnicum. Supervisory Cadastral Surveyor, beginning July 14, 1975, and completed June 24, 1976, pursuant to the Special Instructions for Group No. 369, Wyoming, dated March 5, 1975.

Lat. 43° 12' 20" N.
Long. 110° 20' 35" W.

UNITED STATES DEPARTMENT OF THE INTERIOR
BUREAU OF LAND MANAGEMENT
Denver, Colorado December 4, 1979

This plat is strictly conformable to the approved field notes, and the survey, having been correctly executed in accordance with the requirements of law and the regulations of this Bureau, is hereby accepted.

For the Director

Chief, Cadastral Survey
Examination & Approval Staff

BLP
LPB/WO
W.H.B.

2688A

32

Click Here for Field Notes

Click Here for Correctional Field Notes

70

4601

Township No. 38 North, Range No. 113 West of the 6th Principal Meridian

Meanders of								
Posts	Courses	Ch.s Lk.s	Posts	Courses	Ch.s Lk.s	Posts	Courses	Ch.s Lk.s

Surveys Designated	By Whom Surveyed	Date of Contract	Amount of Surveys M. Ch.s Lk.s	When Surveyed	Magnetic Declination
Township lines Subdivisions	Carpenter & Warner	July 12th 1893		Aug 17-26 1893	17° 45' E.

The above Map of Township No. 38 North of Range No. 113 West of the 6th principle Meridian, Wyoming, is strictly conformable to the field notes of the survey thereof on file in this Office, which have been examined and approved.

Surveyor Generals Office.
November 25, 1895

John Charles Thompson
Sur. Gen.l

2688

38-113

TOWNSHIP 38 NORTH, RANGE 113 WEST OF THE SIXTH PRINCIPAL MERIDIAN, WYOMING.

INDEX TO CORNER REMONUMENTATION WITHOUT SURVEY

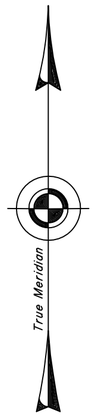

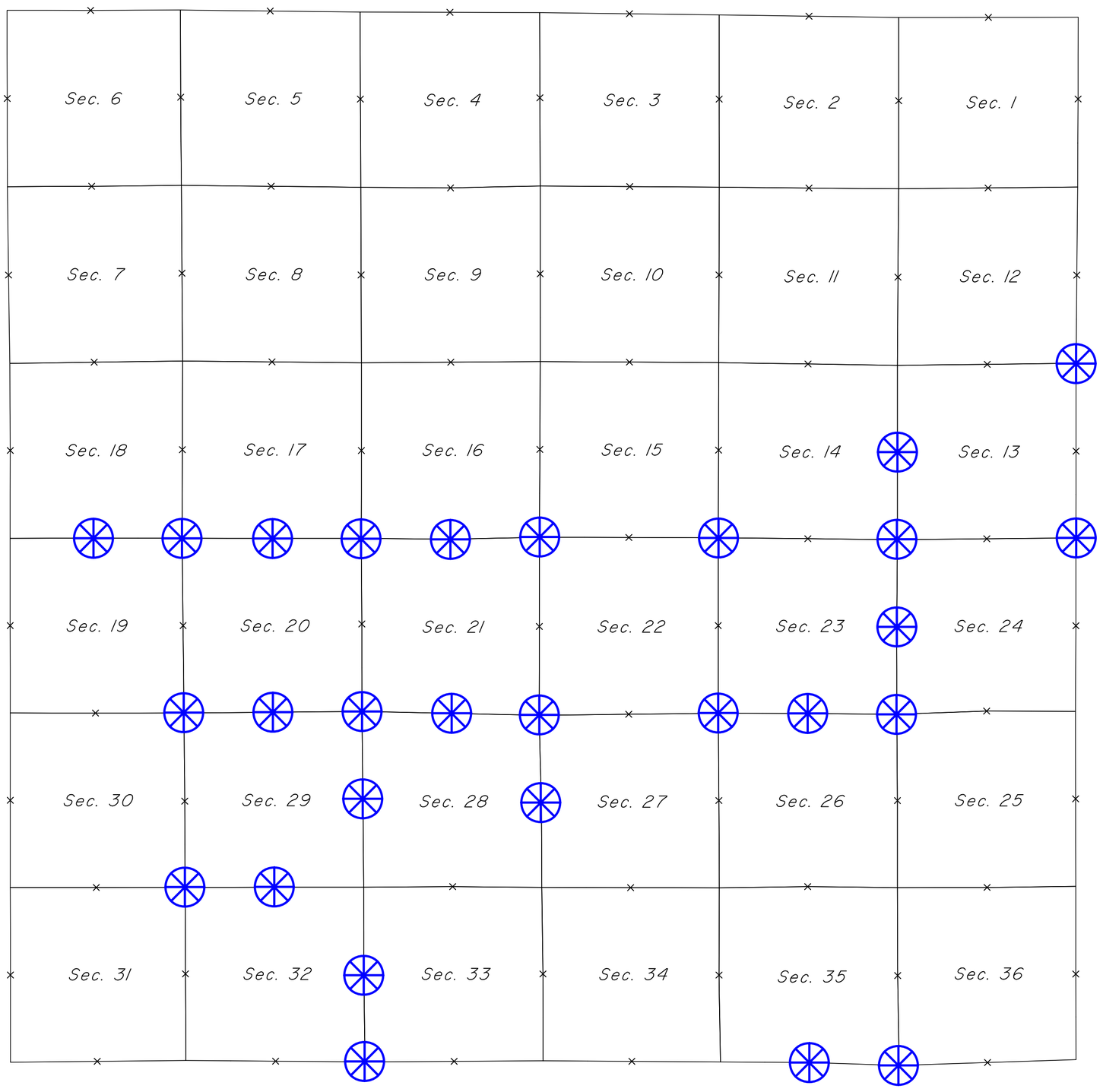

NOT TO SCALE

LEGEND

Remonumented Corner as Indicated

4597

Click Here for Field Notes

EXTERIOR LINES

Scale 2 miles to 1 inch   Magnetic Variation East

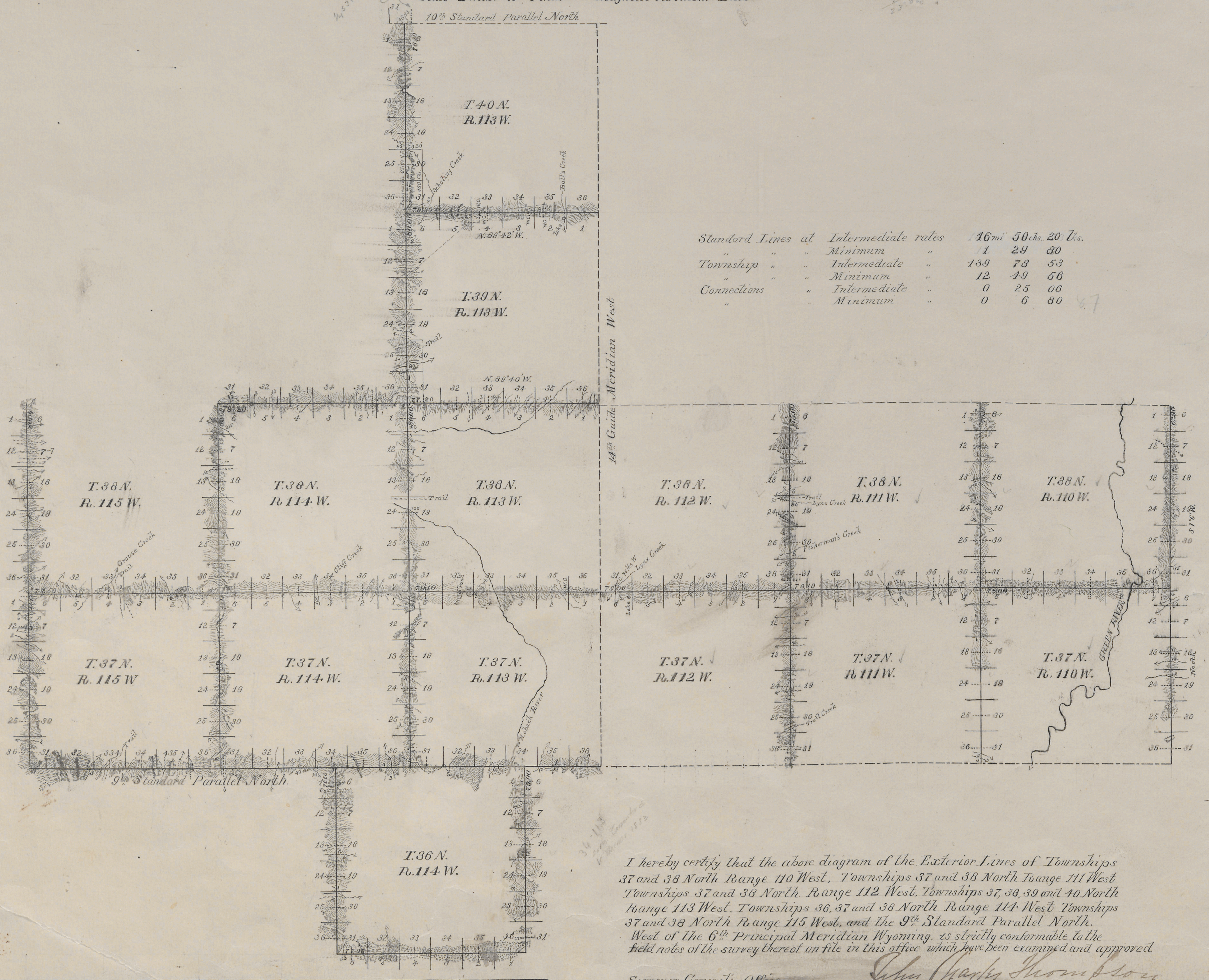

Standard Lines at		Intermediate rates	16 mi	50 chs.	20 lks.
"	"	Minimum "	1	29	80
Township	"	Intermediate "	139	78	53
"	"	Minimum "	12	49	56
Connections	"	Intermediate "	0	25	06
"	"	Minimum "	0	6	80

I hereby certify that the above diagram of the Exterior Lines of Townships 37 and 38 North Range 110 West, Townships 37 and 38 North Range 111 West Townships 37 and 38 North Range 112 West, Townships 37, 38, 39 and 40 North Range 113 West. Townships 36, 37 and 38 North Range 114 West Townships 37 and 38 North Range 115 West, and the 9th Standard Parallel North. West of the 6th Principal Meridian Wyoming, is strictly conformable to the field notes of the survey thereof on file in this office which have been examined and approved

Surveyor General's Office
Cheyenne Wyo. June 22, 1895

John Charles Thompson
U. S. Surveyor General

2684

Surveys Designated	By Whom Surveyed	Date of Contract	Amount of Surveys	When Surveyed	Magnetic Declination
Township Lines	Carpenter & Warner	Jan. 12 1893	152 mi. 48 chs. 09 lks	June 17 Sept 18 .93	17°28' 18°14' East
Standard Lines	" "	" "	18 " 00 " 00 "	June 10-15 1893	17°38' 17°42' "
Connections	" "	" " "	0 " 31 " 93 "		

Click Here for Field Notes

EXTERIOR LINES.

Scale 2 miles to 1 inch. Magnetic Variation East.



8th Stand. P.N. at	intermediate	rates	4 mls	60 chs	00 lks.
" " " "	minimum	"	7 "	20 "	00 "
9th. " " "	intermediate	"	8 "	14 "	00 "
" " " "	minimum	"	9 "	66 "	00 "
14th Guide M.W. "	intermediate	"	16 "	13 "	13 "
" " " "	minimum	"	19 "	31 "	00 "
Township lines "	intermediate	"	62 "	13 "	68 "
" " "	minimum	"	103 "	29 "	94 "

Connecting lines at minimum rates 0 mls 14 chs 96 lks.

Surveys Designated.	By Whom Surveyed.	Date of Contract.	Amount of Surveys. Mls	Chs	Lks	When Surveyed	Magnetic Declination.
8th Stand. Par. N.	Shannon & Shannon	Sept. 2d. 1892	12	00	00	Oct. 3rd 1892	17°55'-18°02' East
9th Stand. Par. N.	" " "	" " "	18	00	00	Sept. 30-Oct. 2, 1892	18°06'-18°10' East
14th Guide Mer. W.	" " "	" " "	35	44	13	Sept. 25-30, 1892	17°54'-18°20' East
Township lines	" " "	" " "	165	43	62	Oct. 4-Nov. 17, 1892	17°39' East
Connections.	" " "	" " "		14	96	" " "	" " "

2588

I hereby certify that the above diagram of the Exterior lines of Townships 33, 34, 35 and 36 North, Ranges 111 and 112 West, Townships 29, 30, 31 and 32 North, Ranges 113, and 114 West, the 8th and 9th Standard Parallels North and the 14th Guide Meridian, west of the 6th Principal Meridian, Wyoming, is strictly conformable to the field notes of survey thereof on file in this office, which have been examined and approved.

Surveyor General's Office, Cheyenne, Wyo. April 19, 1893.

Wm A. Richards
U.S. Surveyor General.