43

accession no 1996

6

Supplemental Plat No. 1.

Resurvey Portion Township No. 12 North, Range No. 102 West of the Sixth Principal Meridian, Wyoming

Scale: 20 chains to 1 Inch.

Secs. 16, 17, 18, 19, 20, 21.

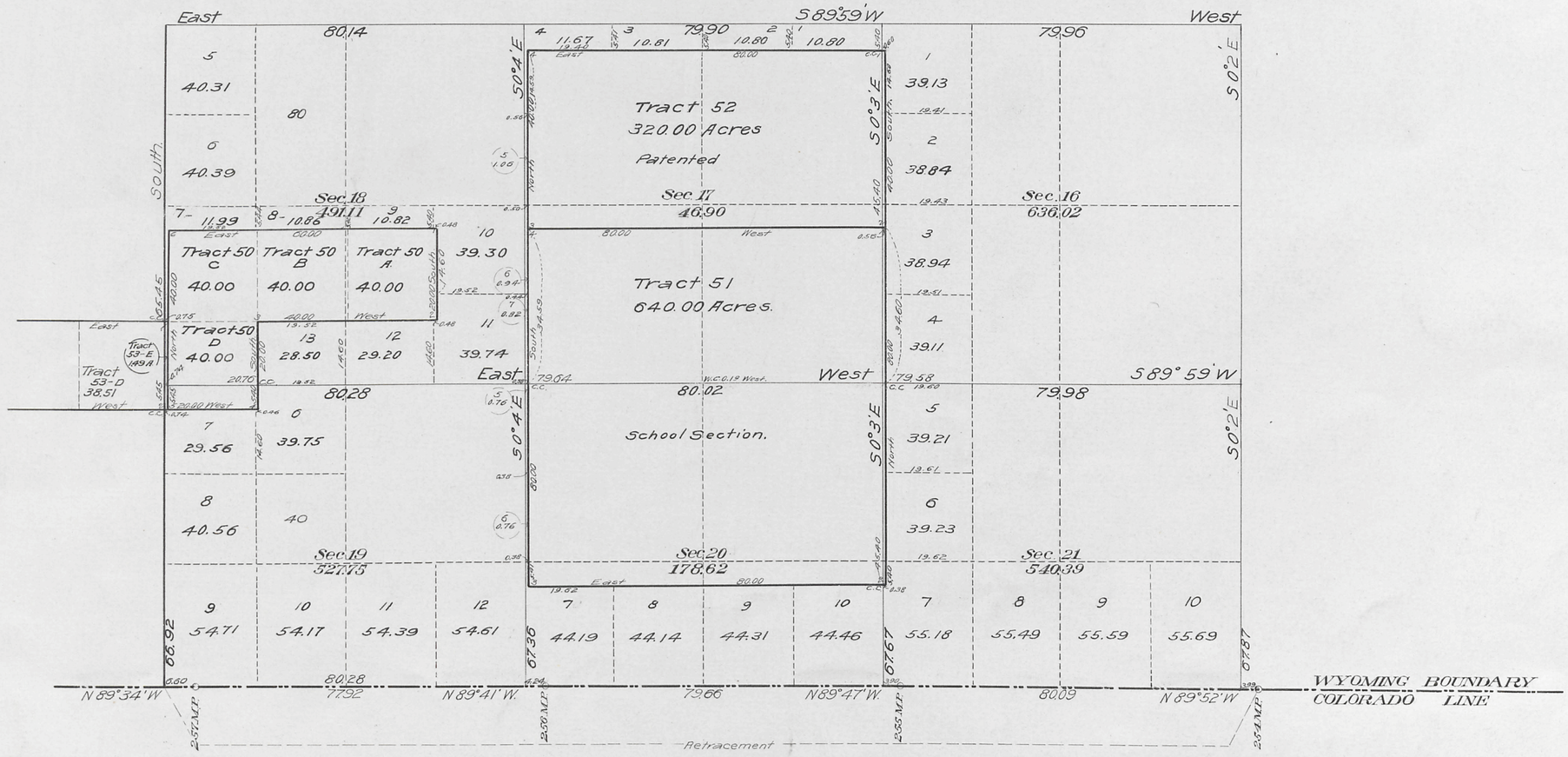

This Supplemental Plat of Resurvey of Portion Township No. 12 North, Range No. 102 West of the Sixth Principal Meridian, Wyoming, is strictly conformable to the field notes of the resurvey thereof on file in this office which have been examined and approved.

Surveyor General's Office,
Cheyenne, Wyoming.
April 9, 1913.

Stephen P. Hanson
Surveyor General.

Resurvey
Jaeckel and Voigt
Group No. 2

1448-B

Accepted by Hon. Commissioner in letter "E" February 6, 1914.
Triplicate plat filed in Cranston land office February 24, 1914.

12-102

43

Click Here for Field Notes

5

1995

(4-675a)

Resurvey Township No. 12 North, Range No. 102 West of the Sixth Principal Meridian, Wyoming

See Supplemental Plat No. 1, Portion.

INDEX TO SEGREGATED TRACTS.								
Re-Survey	ORIGINAL SURVEY							
Tract No.	T.	R.	Sec.	Subdivision.	Entry Kind	Entry No.	Status in Land Office	Entryman.
37	12	101	17	NW4	FH	1451	Patented	Franc Kosic
38	12	101	9	W2SE4, SE4SE4, SE4SW4	Cash	72	Patented	Andrew Haas.
50	12	102	17	SW4NE4, S2NW4, NW4SW4	D.	02080	In Tact.	Joseph Davenport
51	"	"	16	All	SS		Valid	Wyoming.
52	"	"	9	S2	SL		Approved	Wyoming.
53	"	"	18	N2SE4, NE4SW4, Lot 3,	H	02019	In Tact	Henry H. Nevin

SEGREGATED TRACTS.		
Number	Area Total	Area In Township
37	160.00 Acres	160.00 Acres
38	160.00 "	7.40 "
50	160.00 "	160.00 "
51	640.00 "	640.00 "
52	320.00 "	320.00 "
53	160.00 "	1.49 "

Coal Indications
Sec. 9
" 18

Areas in Acres	
Public Land	13,484.99
Indian Reservation	
Indian Allotments	
Mineral Claims	
Water Surface	
Segregated Tracts	1,288.89
Total Area	14,773.88

True Meridian

0 10 20 40 80

Scale 40 Chains to an inch

Mean Magnetic Declination

Surveys Designated	By Whom Surveyed	Group No.	Group Date	Amount of Surveys Mls.	chs.	lks.	When Surveyed Begun	Completed
Resurvey N.E.&W. Township Lines	Jaeckel and Voigt	2	July 15, 1910	13	54	93	September 20, 1910	October 28, 1910
Resurvey Subdivisions	" "	"	" "	37	19	24	October 13, 1910	November 8, 1910
Connections	" "	"	" "	1	23	65	October 28, 1910	November 8, 1910
Segregated Tracts.	" "	"	" "	11	00	00	October 5, 1910	November 9, 1910
Retracement South Boundary Wyoming	" "	"	" "	6	00	33	October 27, 1910	October 27, 1910
South Boundary Wyoming	A. V. Richards	G.L.O.	Sept. 13, 1872	6	03	87	August 24, 1873	August 26, 1873

The above map of Resurvey Township No. 12 North, Range No. 102 West of the Sixth Principal Meridian, Wyoming, is strictly conformable to the field notes of the re-survey thereof on file in this office, which have been examined and approved.

U. S. Surveyor General's Office.

Cheyenne, Wyoming, April 9, 1913.

Stephen P. Hanson
Surveyor General.

1448-A

Accepted by Hon. Commissioner in letter "E" February 6, 1914.
Triplicate plat filed in Evanston land office February 24, 1914.

12-102

Click Here for Field Notes

1994

TOWNSHIP No. 12 NORTH, RANGE No. 102 WEST of the 6th Principal MERIDIAN.

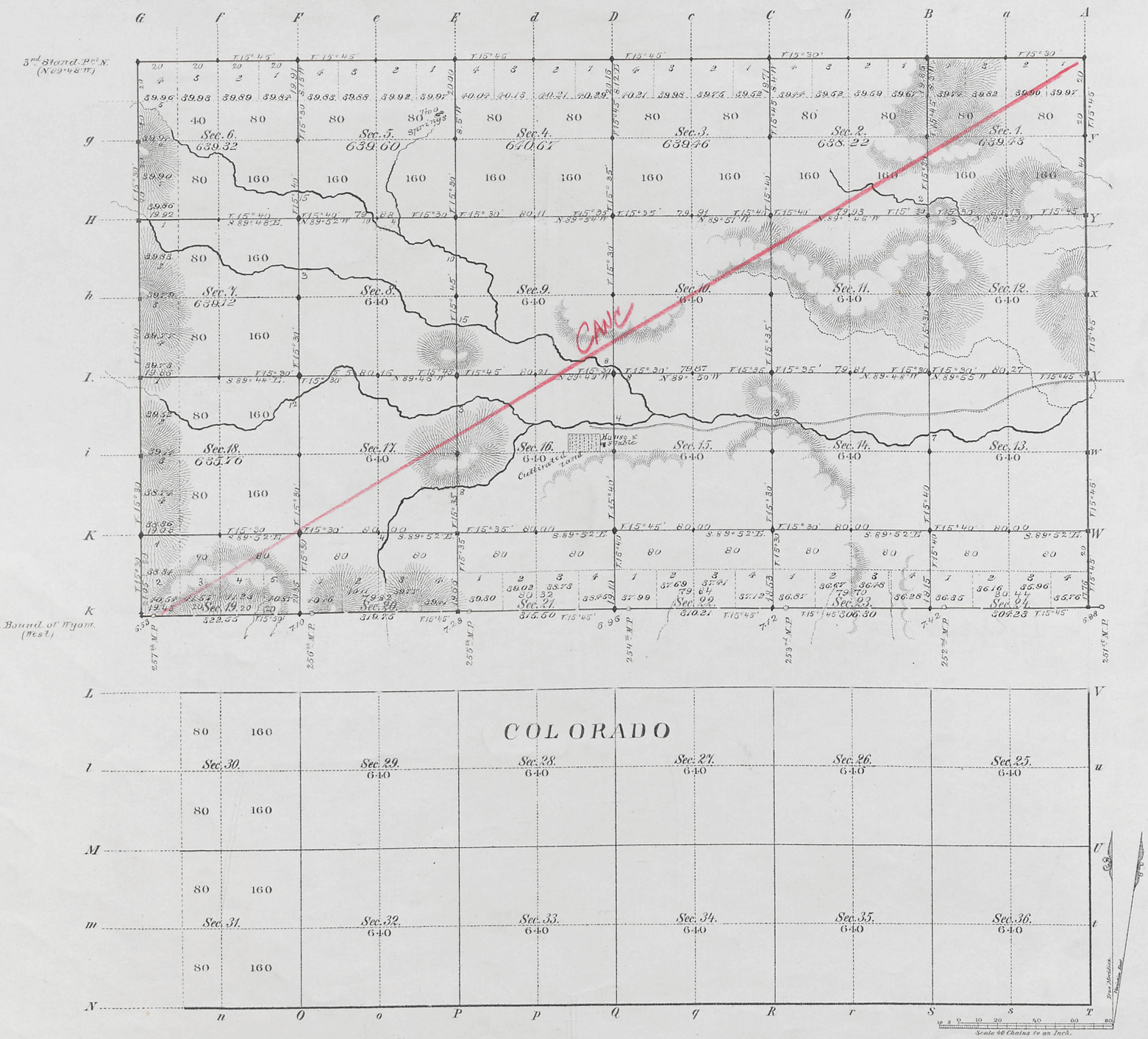

Total number of Acres. 13390.12

Surveys Designated	By Whom Surveyed	Date of Contract	Amount of Surveys Mls.	Chs.	Lks.	When Surveyed	Magnetic Declination
E. Township line	R. H. Woods	March 8, 1882	3	37	76	June 19, 1882	15°45' East
Subdivisions	" " "	" " "	35	34	56	Dec. 22-26, 1882	15°30' " "
Connections.	" " "	" " "		35	88	" " "	
3rd Stand. Pnt. N.	B. W. Child & D. M. Hill	May 21st 1881	6	00	00	June 16, 1881	
S. Bound. of Wyo.	A. V. Richards	Sept. 13, 1872	5	79	55	Aug. 24 & 25, 1873	
W. Township line	Frank Buckley	Sept. 1st 1881	3	41	05	Octob. 10, 1881	

The above Map of Township No. 12 North Range No. 102 West of the Sixth Principal Meridian Wyoming Territory is strictly conformable to the field notes of the survey thereof on file in this Office, which have been examined and approved

Surveyor General's Office,
Cheyenne Wyoming
May 5th 1883

Edw. C. David
Sur. Genl.

A. Gast & Co., St. Louis, Mo.

1448

Carc
12-102

43

Click Here for Field Notes

4895

1

RESURVEY

TOWNSHIP EXTERIORS

Scale: 1 inch to 160 chains

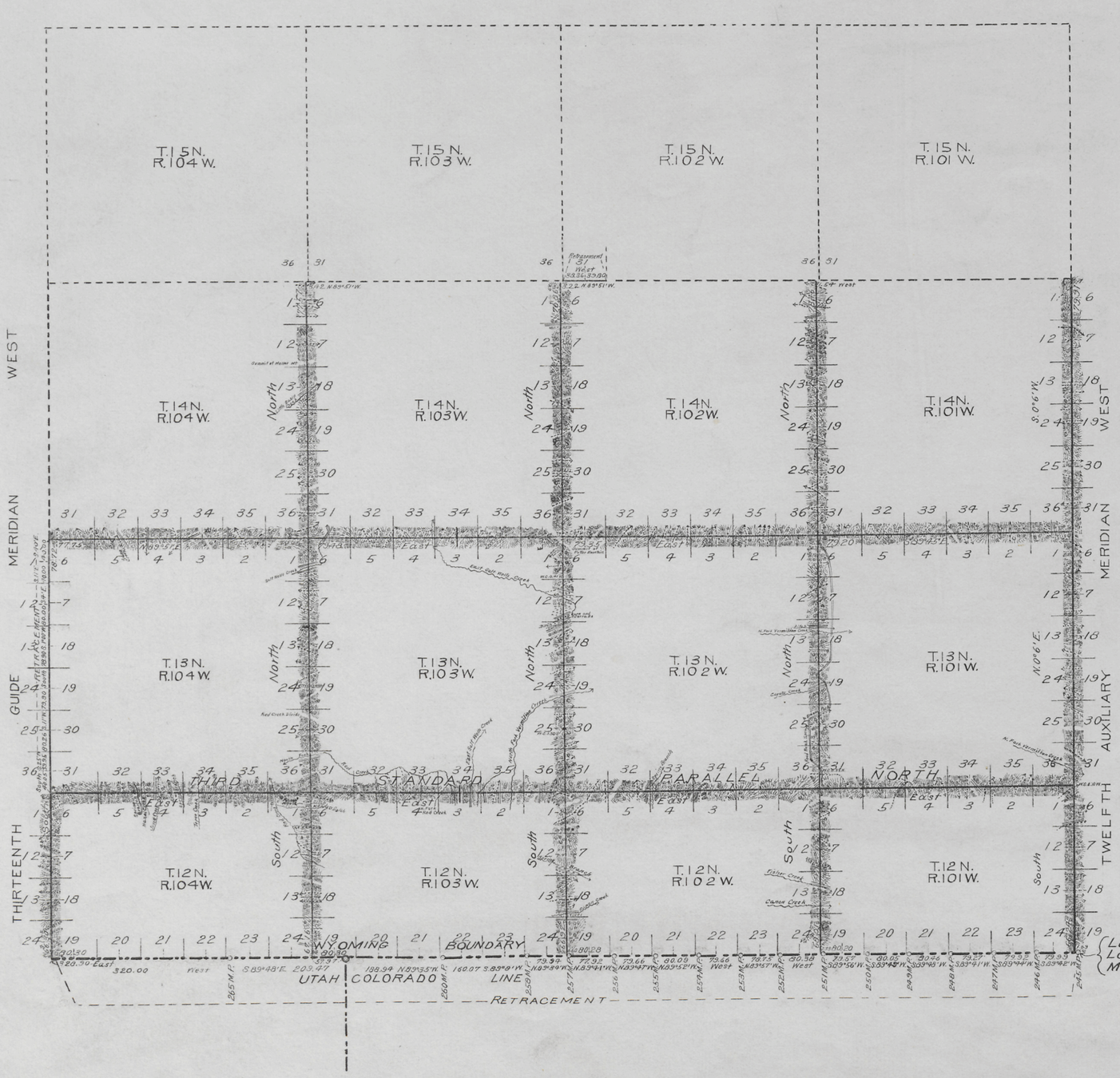

This Plat
of the
Resurvey of
the Third Standard Parallel North, through Rs. 101, 102, 103 and 104 W; the Twelfth Auxiliary Meridian West through Ts. 12, 13 and 14 N; the Thirteenth Guide Meridian West through Township 12 N; the North Boundary of T. 13 N., Rs 101, 102, 103 and 104 W., and the West Boundary of Ts. 12, 13 and 14 N., Rs. 101, 102 and 103 W;

and the
Retracement of
the South Boundary of the State of Wyoming from the 245 M.P. to closing corner on state line between Rs. 104 and 105 W; the Thirteenth Guide Meridian West through Township 13 N, and part of the North Boundary of T. 14 N., R. 102 West of the Sixth Principal Meridian, Wyoming, is strictly conformable to the field notes of the resurvey thereof

by
Herman Jaeckel and Emil Voigt U.S. Transitmen
under their
assignment to Group No 2
dated July 15, 1910
which have been examined, approved and filed in this office.
U.S. Surveyor General's Office
Cheyenne, Wyoming
April 9, 1913

Stephen S. Harmon
Surveyor General

Surveys Designated	Amount			When Surveyed
	Mls.	Chs.	Lks.	
Resurvey Standard Lines	43	52	45	June 30, 1910 — May 9, 1911
Resurvey Township Lines	71	30	76	July 26, 1910 — June 6, 1911
Connections	8	29	42	July 27, 1910 — June 6, 1911
Retracement Standard Lines	5	79	06	July 23, 1910 — July 25, 1910
Retracement Township Line		78	16	June 13, 1911
Retracement South Bdy. State of Wyoming	23	74	14	August 31, 1910 - November 12, 1910

Latitude 41°00'N.
Longitude 108°43'W.
Mag. Decl. 17°15'E

2936

Accepted by the Hon. Commissioner in bulletin "E" February 6, 1914.

(16)

Click Here for Field Notes

accession no. 1496

EXTERIOR LINES.

Scale 3 miles to 1 inch. Magnetic var. East.

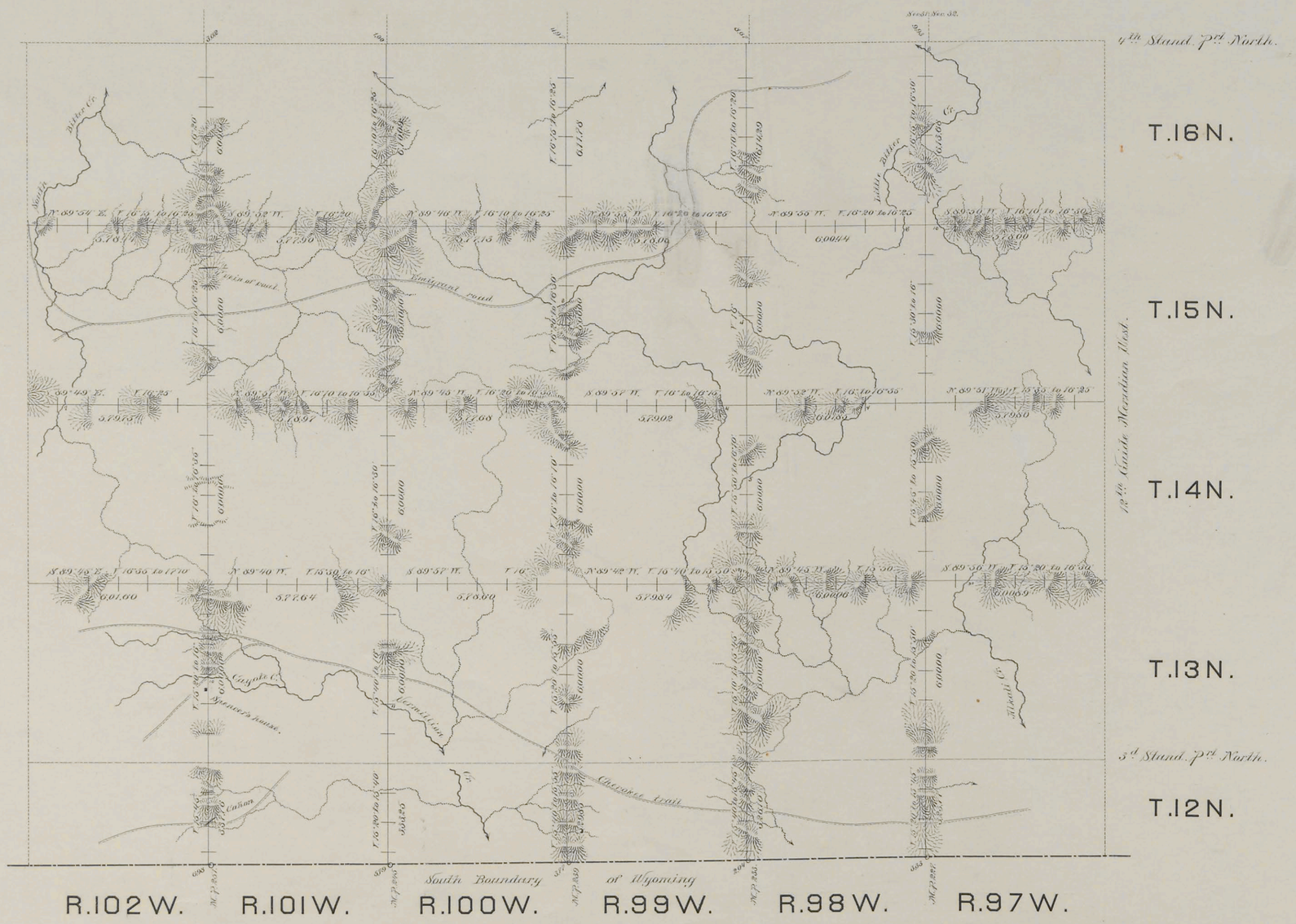

C O L O R A D O.

Surveys Designated	By Whom Surveyed	Date of Contract	Amount of Surveys			When Surveyed.
			mls.	chs.	lks.	
Exterior Lines.	R. H. Woods	March 8, 1882	245	55	58	May 22 June 27, 1882.
Connections.	- - -	- - -		50	10	- - -

I hereby certify that the above diagram of the Exterior lines of Townships No. 12 to 16 North inclusive, Ranges 97 to 102 inclusive, West of the 6th Principal Meridian, Wyoming Territory, is strictly conformable to the field notes of the survey thereof on file in this Office, which have been examined and approved.

Surveyor Generals Office,
Cheyenne Wyo. January 9th, 1883.

Edw. C. David
Surveyor General.

1103

accession no. 5990

Click Here for Field Notes

Click Here for Astronomical Notes

No. 9.

SOUTH BOUNDARY OF WYOMING

LATITUDE 41 NORTH

From mile-post No. 240, to mile-post No. 270.

Scale 2 miles to an inch.

Magnetic variation East.

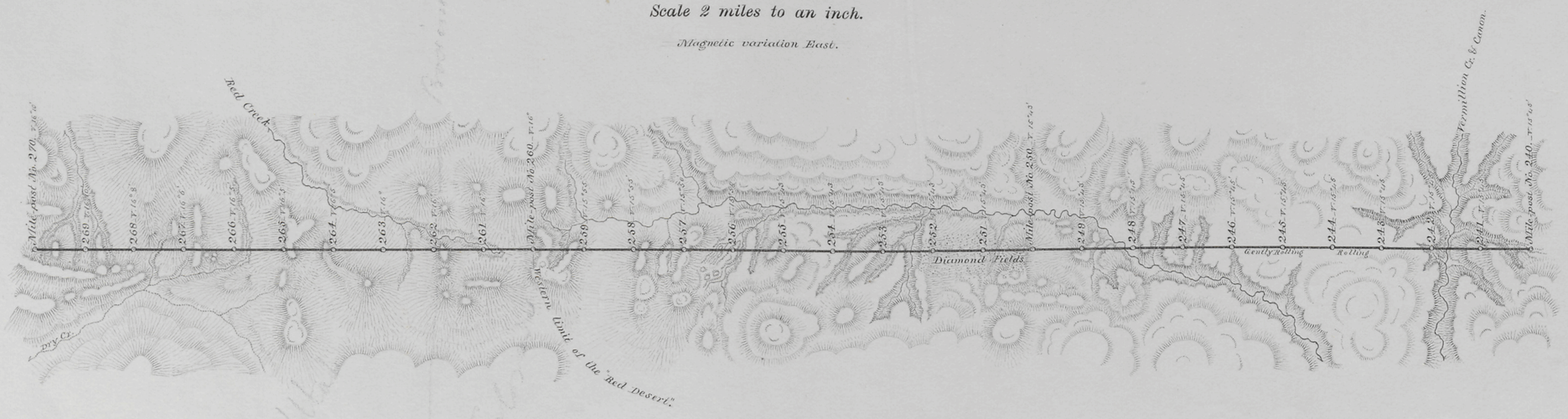

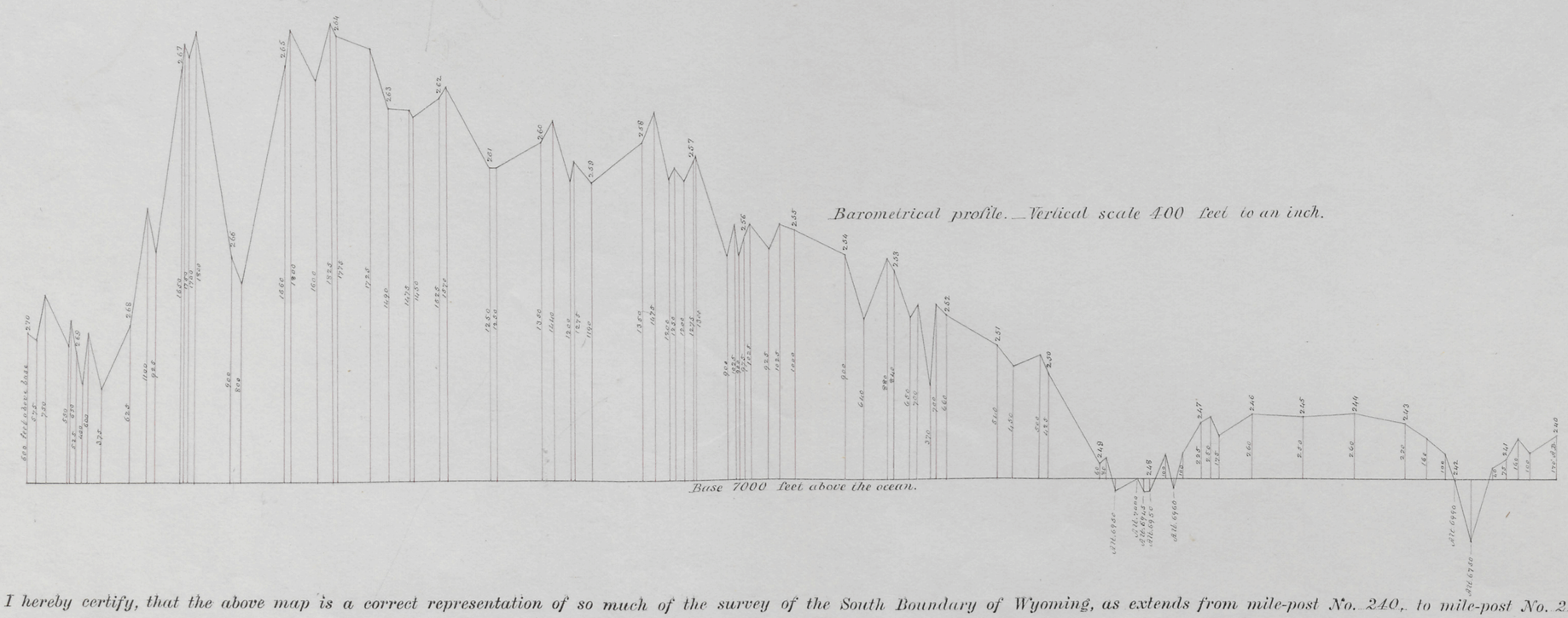

I hereby certify, that the above map is a correct representation of so much of the survey of the South Boundary of Wyoming, as extends from mile-post No. 240, to mile-post No. 270, as surveyed and marked by me, under contract from the Commissioner of the General Land Office, dated Sept. 13th 1872.

A. V. Richardson

U. S. Surveyor.

40