Click Here for Field Notes

ORIGINAL

1562

Accepted March 8, 1926

Supplemental Plat No. 4

Resurvey Township No. 12 North, Range No. 103 West of the Sixth Principal Meridian, Wyoming

Resurveyed in 1910 by Jaeckel and Voigt under Group No. 2

Scale 20 chains to an inch

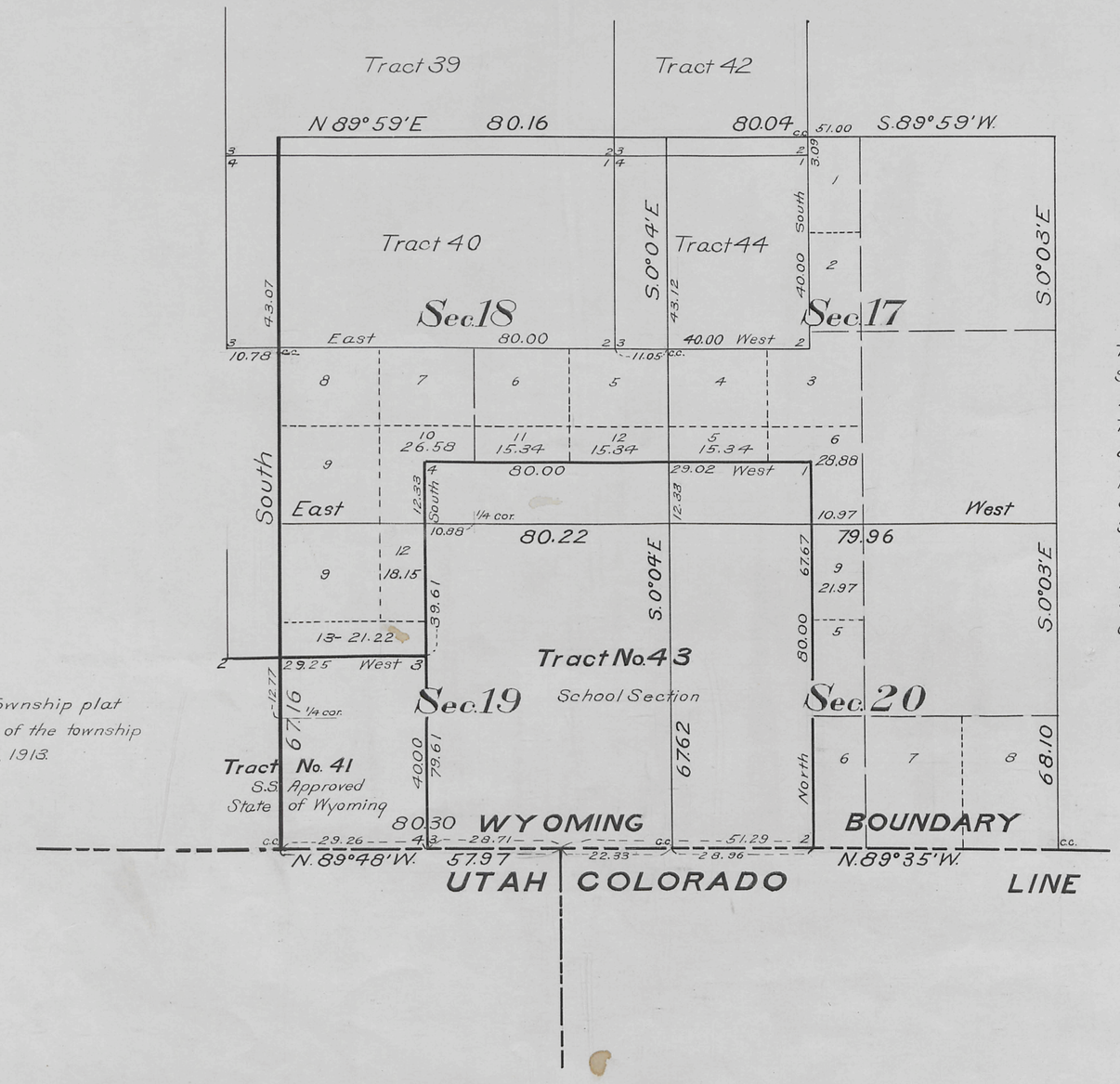

Note:— This plat amends Township plat and Supplemental Plat No. 1 of the township resurvey approved April 9, 1913.

This Supplemental Plat No. 4, Resurvey of Township No. 12 North Range No. 103 West of the Sixth Principal Meridian, Wyoming, approved April 9, 1913, showing a revision of Segregated Tracts Nos. 41 and 43 and fractional lots created thereby in Sections 17, 18, 19 and 20, is prepared from office records and field notes of surveys, executed by Ruban W. Riley U.S. Surveyor under instructions for Group No. 66, Wyoming, which have been examined and approved.

U.S. Surveyor General's Office
Cheyenne, Wyoming, April 18, 1925

Clyde W. Athearly
Surveyor General

Surveys Designated	By Whom Surveyed	Group		Amount of Surveys			When Surveyed	
		No.	Date	Mls.	chs	lks	Begun	Completed
Segregated Tract Lines	Ruban W. Riley	66	April 21, 1923	1	54	94	June 17, 1924	June 17, 1924
Connecting Lines	" " "	"	" " "		34	18	June 17, 1924	June 17, 1924

INDEX TO SEGREGATED TRACTS

Resurvey	Original Survey						
Tract No.	T.	R.	Sec.	Subdivisions	Entry Kind	Status in Land Office	Entryman
41	12	103	17	SE 4, W 2	State Selection	Approved	Wyoming
43			16	All	School Section	Grant	Wyoming

A. L. R.

Chkd. A.M.T.

1153-E

1153-E

Transmitted to Examiner L.O.
May 20, 1926

12-103

43

11

1561

Index to Segregated Tracts

Resurvey Township No. 12 North, Range No. 103 West of the Sixth Principal Meridian, Wyoming

Group No. 2, Jaeckel and Voigt, July 15, 1910.

Resurvey			Original Survey							
Tract No.	Area Total	Area In Township	T.	R.	Sec.	Subdivision	Entry Kind	Entry No.	Status in Land Office	Entryman
37	200.00	18.40	13	103	31	NE¼NE¼				
			"	"	32	N½NW¼, SE¼NW¼, SW¼NE¼	D	068	Valid	John Erickson
38	200.00	58.40	12	103	5	SW¼NE¼, S½NW¼, Lot 4				
			13	103	32	SW¼SW¼	D	01829	Valid	Lizzie Erickson
39	320.00	276.82	12	103	5	S½	SL		Patented	Wyoming
40	320.00	276.86	"	"	8	N½	SL		Patented	Wyoming
41	353.28	70.93	"	"	17	NW¼, S½	SL		Patented	Wyoming
42	160.00	160.00	"	"	4	SW¼	SL		Patented	Wyoming
43	515.80	515.80	"	"	16	All	SS		Valid	Wyoming
44	160.00	160.00	"	"	9	NW¼	SL		Patented	Wyoming
45	40.00	40.00	13	103	33	NE¼SW¼	SL		Patented	Wyoming
46	640.00	640.00	12	103	14	All	SL		Patented	Wyoming
47	160.00	160.00	"	"	13	N½NE¼, E½NW¼	Cash	106	Patented	A.G. Butterworth
49	640.00	430.53	13	"	36	All	SS		Valid	Wyoming
53	160.00	158.51	12	102	18	N½SE¼, NE¼SW¼, Lot 3	H	02019	Valid	Henry H. Nevin

The above Index to Tracts which have been segregated by the original public survey in the resurvey of T. 12 N., R. 103 W. under Group No. 2 has been prepared in strict conformity with the field notes of the accepted resurvey on file in this office, which have been examined and approved.

Surveyor General's Office,
Cheyenne, Wyoming.
April 9, 1913

Stephen P. Hanson
Surveyor General.

J.A.D.

R.M.T.

1153-D

Accepted by Hon. Commissioner in letter "E" February 6, 1914.
Triplicate plat filed in Evanston land office February 24, 1914.

12-103

1153 D

43

1560

10

Supplemental Plat No.2

Resurvey SE Portion Township No.12 North, Range No.103 West of the Sixth Principal Meridian, Wyoming

Scale: 20 Chains to 1 Inch

Secs 13, 14, 15, 22, 23, 24

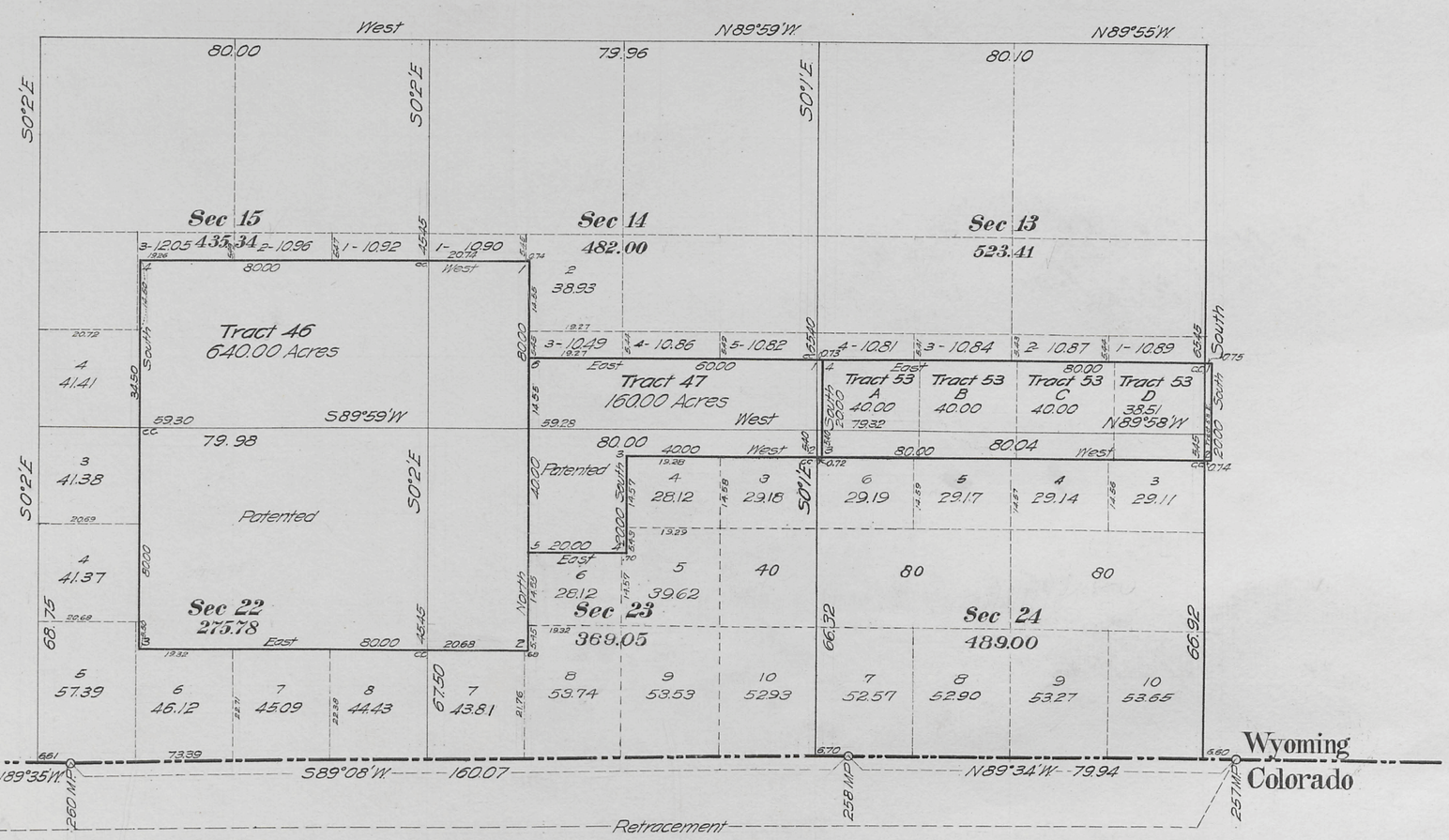

This Supplemental Plat of the Resurvey of SE Portion Township No.12 North, Range No.103 West of the Sixth Principal Meridian, Wyoming, is strictly conformable to the field notes of the resurvey thereof on file in this office, which have been examined and approved.

Surveyor General's Office,
Cheyenne, Wyoming.
April 9, 1913

Alphens P. Hansen
Surveyor General

Resurvey
Jaeckel and Voigt
Group No.2

J.A.D.

1153-C

1153C

Accepted by Com. Commissioner in letter "E" February 6, 1914.
Triplicate plat filed in Cheyenne land office February 24, 1914.

12-103

43

accession no. 1559

9

322976

Supplemental Plat No. 1

Resurvey NW¼ Township No. 12 North, Range No. 103 West of the Sixth Principal Meridian, Wyoming

Scale: 20 Chains to 1 Inch

Secs 4, 5, 6, 7, 8, 9, 16, 17, 18

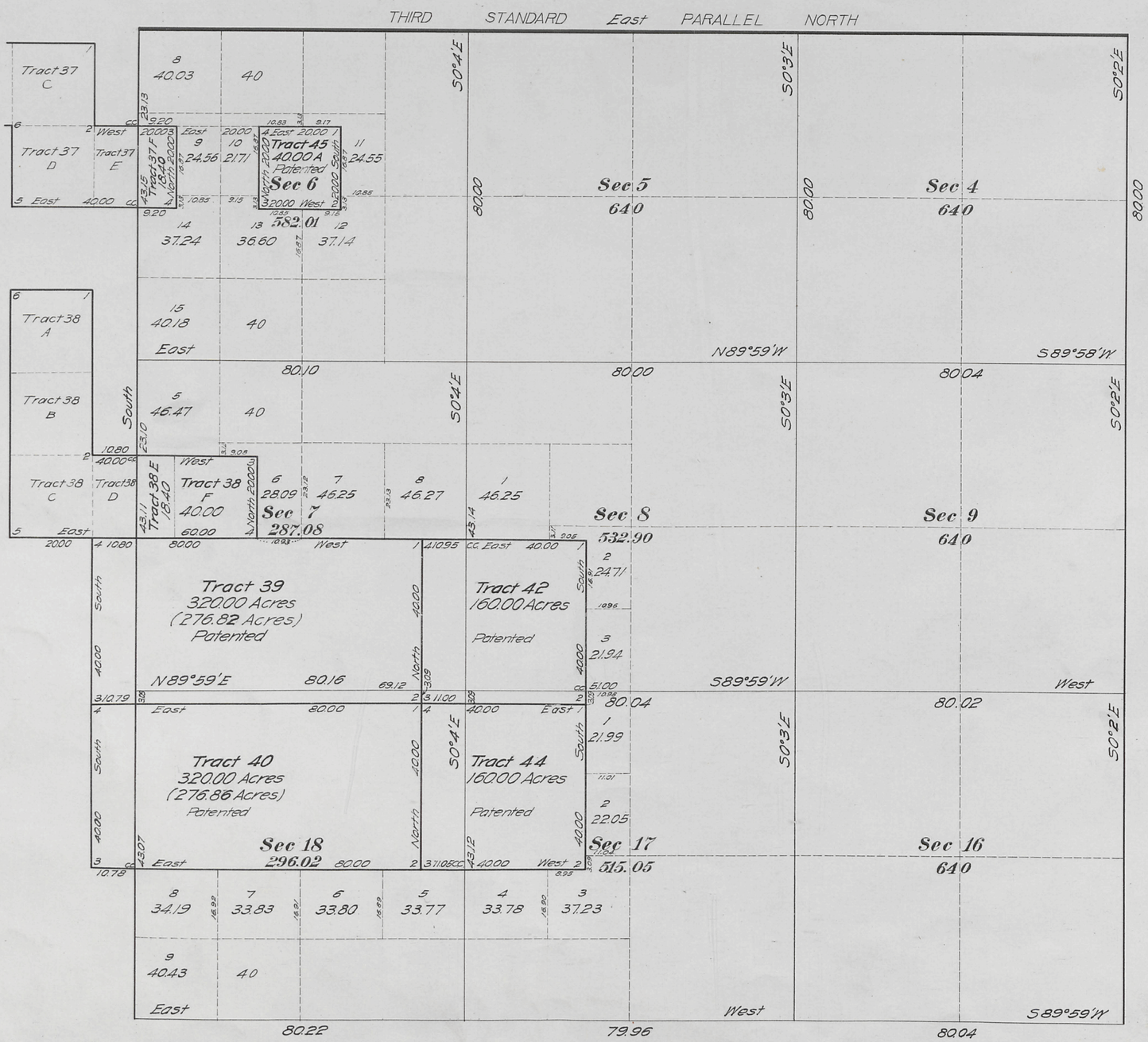

This Supplemental Plat of the Resurvey of NW¼ Township No. 12 North, Range No. 103 West of the Sixth Principal Meridian, Wyoming, is strictly conformable to the field notes of the resurvey thereof on file in this office, which have been examined and approved.

Surveyor General's Office,
Cheyenne, Wyoming.
April 9, 1913

Alpheus P. Hanson
Surveyor General.

Resurvey
Jaeckel and Voigt
Group No. 2.

J.A.D.

1153-B

1153 B

Accepted by Hon. Commissioner in letter "E" February 6, 1914.
Triplicate plat filed in Evanston land office February 24, 1914.

12-103

43

Click Here for Field Notes

Click Here for USCGS Notes

8

1558

(4-675 a)

Resurvey Township No. 12 North, Range No. 103 West of the Sixth Principal Meridian, Wyoming

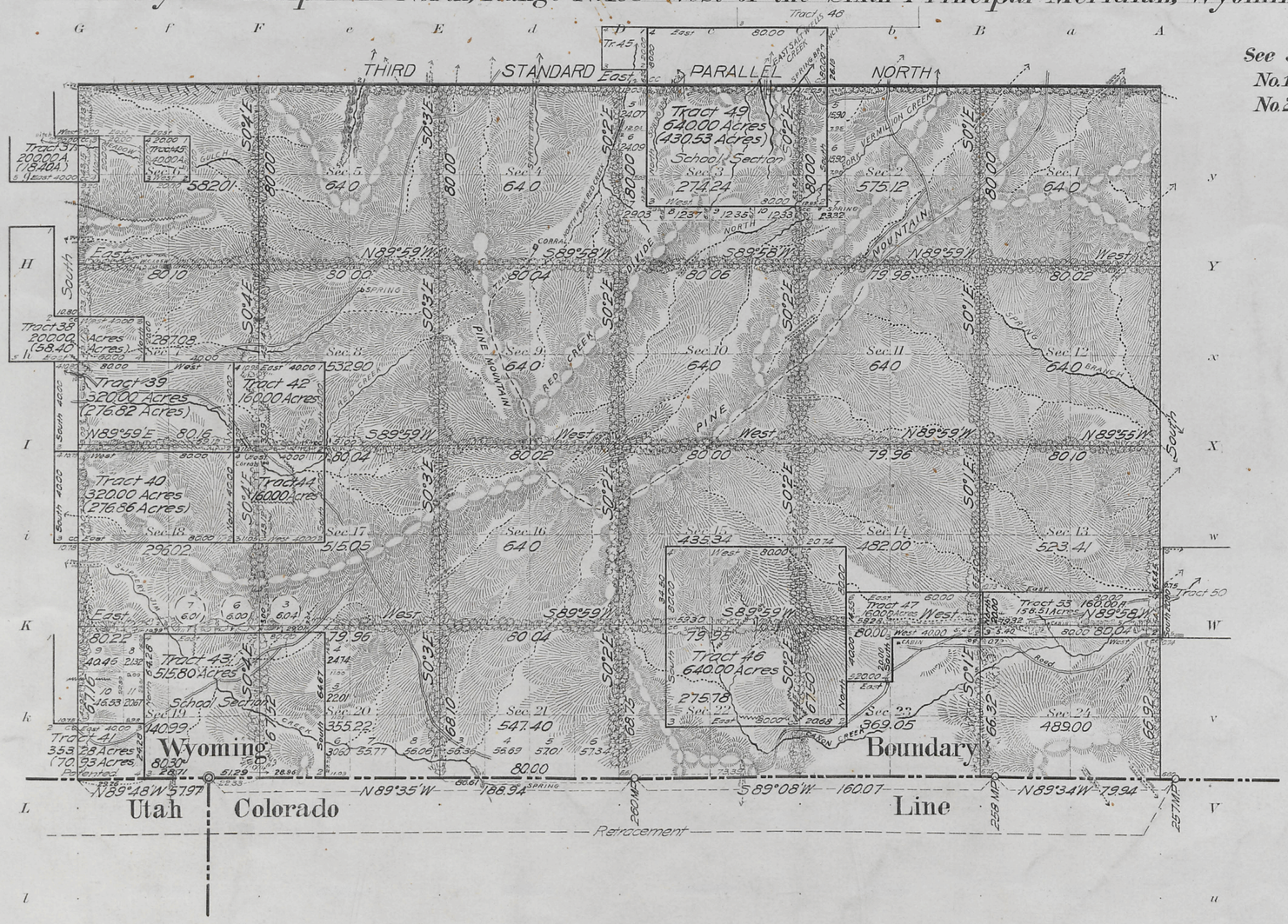

See Supplemental Plats
No. 1, NW¼
No. 2, Secs 13, 14, 15, 22, 23, 24

Areas in Acres	
Public Land	11,800.61
Indian Reservation	
Indian Allotments	
Mineral Claims	
Water Surface	
Segregated Tracts	2,966.25
Total Area	14,766.86

Scale 40 Chains to an inch

Mean Magnetic Declination 17°12 E
Latitude 41°00'N
Longitude 108°57'W

Surveys Designated	By Whom Surveyed	Group No.	Group Date	Amount of Surveys Mls.	chs.	lks.	When Surveyed Begun	Completed
Resurvey N. E. & W. Township Lines	Jaeckel and Voigt	2	July 15, 1910	13	54	08	July 27, 1910	Sept. 28, 1910
Resurvey Subdivisions	" " "	"	" " "	37	18	91	October 8, 1910	October 26, 1910
Connections	" " "	"	" " "	4	35	59	October 8, 1910	October 26, 1910
Segregated Tract Lines	" " "	"	" " "	23	68	95	July 31, 1910	October 21, 1910
Retracement South Boundary Wyoming	" " "	"	" " "	6	00	32	October 7, 1910	October 7, 1910
South Boundary Wyoming	A. V. Richards	GLO.	Sept. 13, 1872	6	00	32	August 25, 1873	August 27, 1873

The above map of Resurvey Township No. 12 North, Range No. 103 West of the Sixth Principal Meridian Wyoming, is strictly conformable to the field notes of the resurvey thereof on file in this office, which have been examined and approved

U. S. Surveyor General's Office.
Cheyenne, Wyoming, April 9, 1913

Alpheus P. Hanson
Surveyor General.

MB. Topog. J.A.D.

1153-A

1153 A

Accepted by Hon. Commissioner in letter "C" February 6, 1914.
Triplicate plat filed in Evanston land office February 24, 1914.

12-103

(17)

Click Here for Field Notes

12

1557

TOWNSHIP No. 12 NORTH, RANGE No. 103 WEST of the 6TH Principal MERIDIAN.

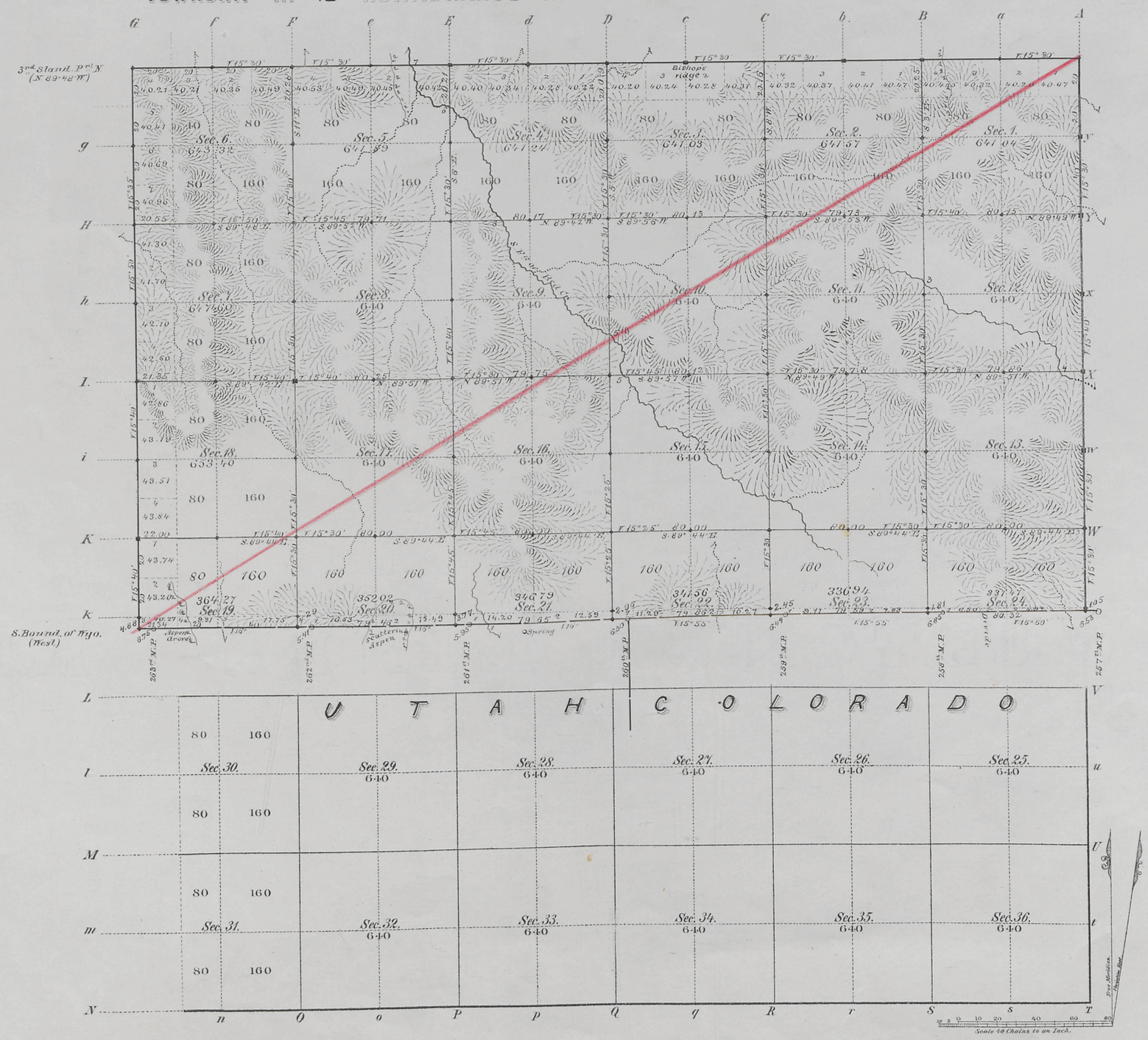

Total number of Acres. 13,624.14

Surveys Designated	By Whom Surveyed	Date of Contract	Amount of Surveys Mls	Chs	Lks	When Surveyed	Magnetic Declination
Part of E. & W. Township lines	Frank Buckley	Septbr. 1st 1881	7	05	93	October 18th & 22 1881	15° 40' East
Subdivisions	" " "	" " "	35	59	82	April 26th May 1st 1882	15° 32' " "
Connections	" " "	" " "		30	95	" " "	
3rd Stand. Pr. N	B.W. Child & D.M. Hill	May 21st 1881	6	00	00	June 16, 1881	
S. Bound. of Wyo	A.T. Richards	Septb 13, 1872	6	00	22	Aug. 25th & 26, 1873	

The above Map of Township No. 12 North Range No. 103 West of the Sixth Principal Meridian Wyoming Territory is strictly conformable to the field notes of the survey thereof on file in this Office, which have been examined and approved.

Surveyor Generals Office,
Cheyenne Wyoming
February 10th 1883

Edw. G. David
Sur. Genl.

A. Gast & Co., St. Louis, Mo.

1153

Case
12-103

43

Click Here for Field Notes

4895

1

RESURVEY

TOWNSHIP EXTERIORS

Scale: 1 inch to 160 chains

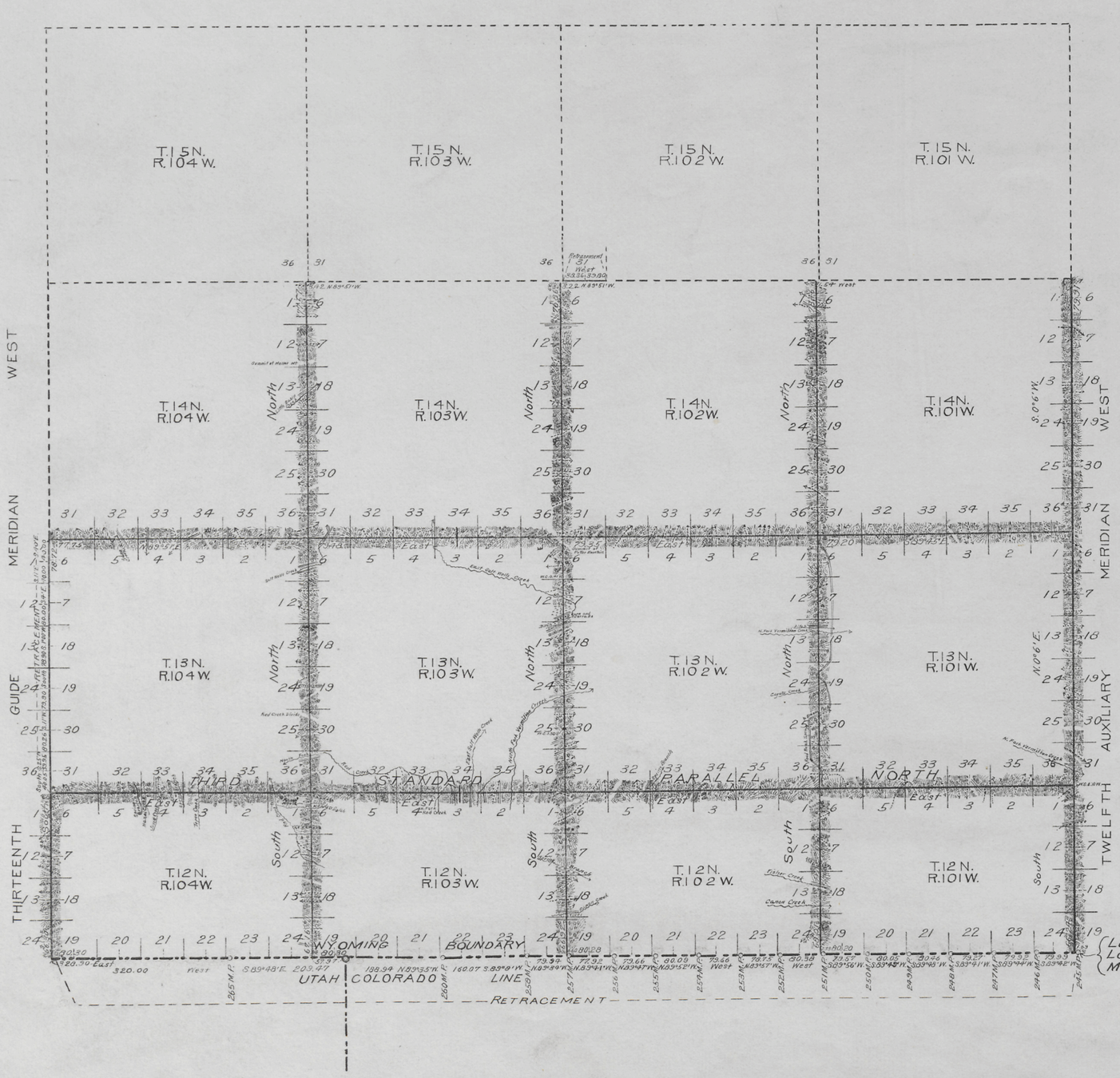

Latitude 41°00'N.
Longitude 108°43'W.
Mag. Decl. 17°15'E

This Plat
of the
Resurvey of
the Third Standard Parallel North, through Rs. 101, 102, 103 and 104 W; the Twelfth Auxiliary Meridian West through Ts. 12, 13 and 14 N; the Thirteenth Guide Meridian West through Township 12 N; the North Boundary of T. 13 N., Rs 101, 102, 103 and 104 W., and the West Boundary of Ts. 12, 13 and 14 N., Rs. 101, 102 and 103 W;

and the
Retracement of
the South Boundary of the State of Wyoming from the 245 M.P. to closing corner on state line between Rs. 104 and 105 W; the Thirteenth Guide Meridian West through Township 13 N, and part of the North Boundary of T. 14 N., R. 102 West of the Sixth Principal Meridian, Wyoming, is strictly conformable to the field notes of the resurvey thereof

by
Herman Jaeckel and Emil Voigt U.S. Transitmen
under their
assignment to Group No 2
dated July 15, 1910
which have been examined, approved and filed in this office.
U.S. Surveyor General's Office
Cheyenne, Wyoming
April 9, 1913

Stephen S. Harmon
Surveyor General

Surveys Designated	Amount			When Surveyed
	Mls.	Chs.	Lks.	
Resurvey Standard Lines	43	52	45	June 30, 1910 — May 9, 1911
Resurvey Township Lines	71	30	76	July 26, 1910 — June 6, 1911
Connections	8	29	42	July 27, 1910 — June 6, 1911
Retracement Standard Lines	5	79	06	July 23, 1910 — July 25, 1910
Retracement Township Line		78	16	June 13, 1911
Retracement South Bdy. State of Wyoming	23	74	14	August 31, 1910 - November 12, 1910

2936

Accepted by the Hon. Commissioner in bulletin "E" February 6, 1914.

(17)

Click Here for Field Notes

Retracement Notes, All or Part

38

1655

EXTERIOR LINES.

Scale, 3 miles to 1 inch; Magnetic Variation, East.

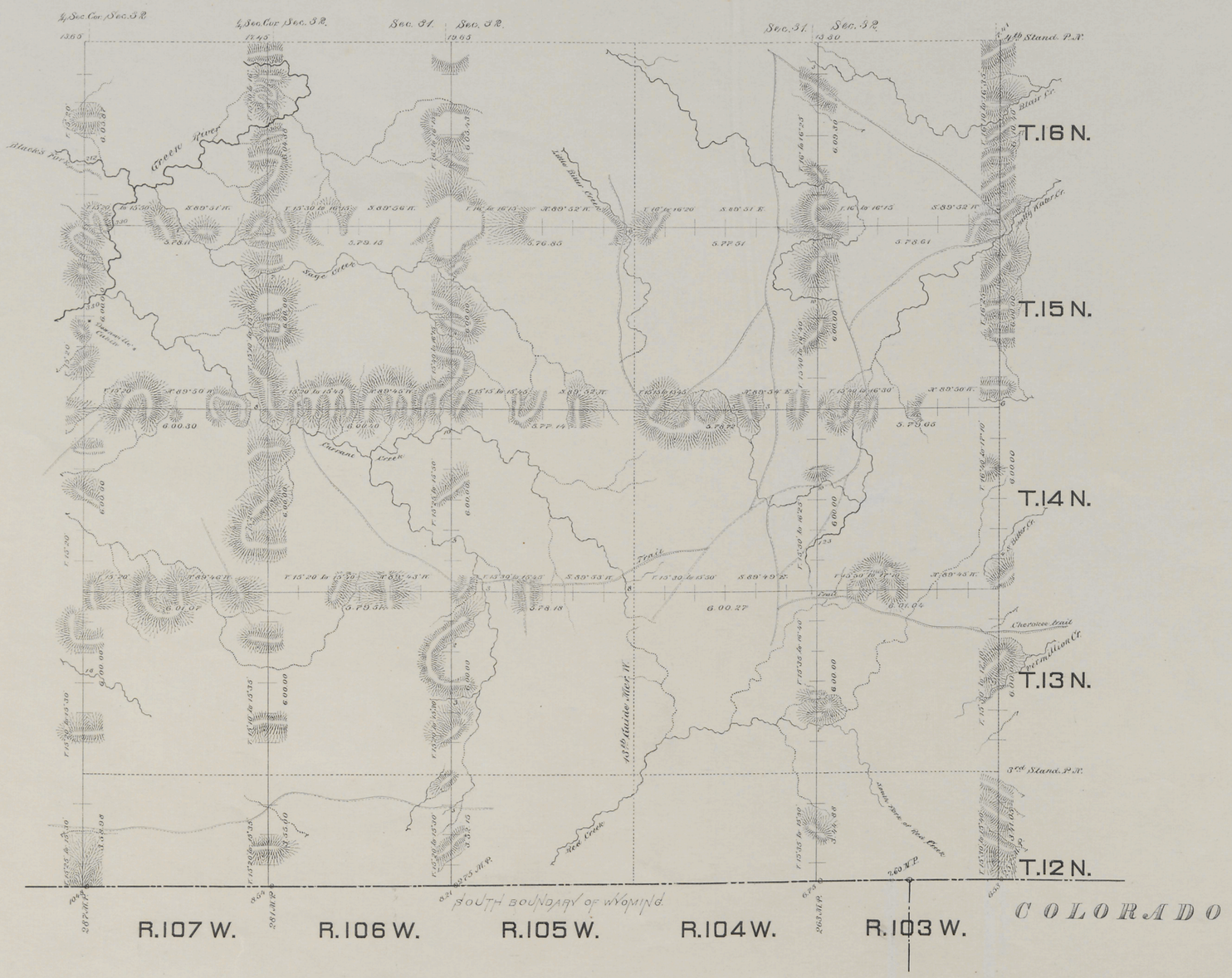

Surveys Designated.	By Whom Surveyed.	Date of Contract.	Amount of Surveys. Mls	Chs	Lks.	When Surveyed.
Exteriors	Frank Buckley	Sept. 1, 1881	228	33	95	Oct. 10 - Nov. 23, 1881
Connections	" "	" " "	1	31	97	" " "

I hereby certify that the above map of the exterior lines of Townships No. 12, 13, 14, 15, and 16 North, Ranges No. 103, 104, 105, 106, and 107 West of the Sixth Principal Meridian - Wyoming Territory, is strictly conformable to the field notes of the survey thereof on file in this office, which have been examined and approved.

Surveyor Generals Office
Cheyenne Wyo.
February 10 1883.

Edw. C. David
Surveyor General.

1179

accession no. 5990

Click Here for Field Notes

Click Here for Astronomical Notes

No. 9.

SOUTH BOUNDARY OF WYOMING

LATITUDE 41 NORTH

From mile-post No. 240, to mile-post No. 270.

Scale 2 miles to an inch.

Magnetic variation East.

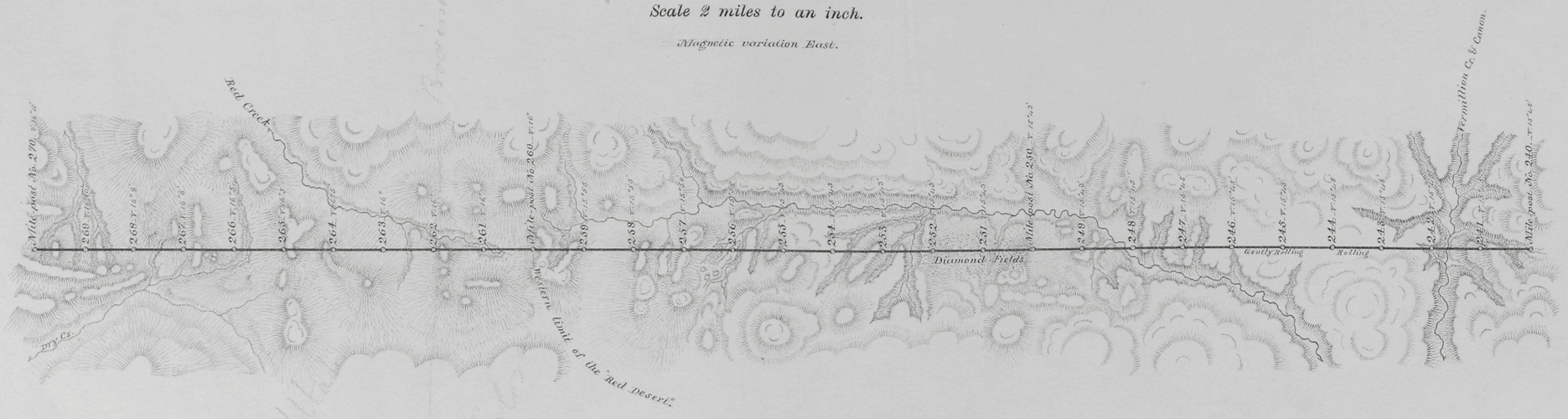

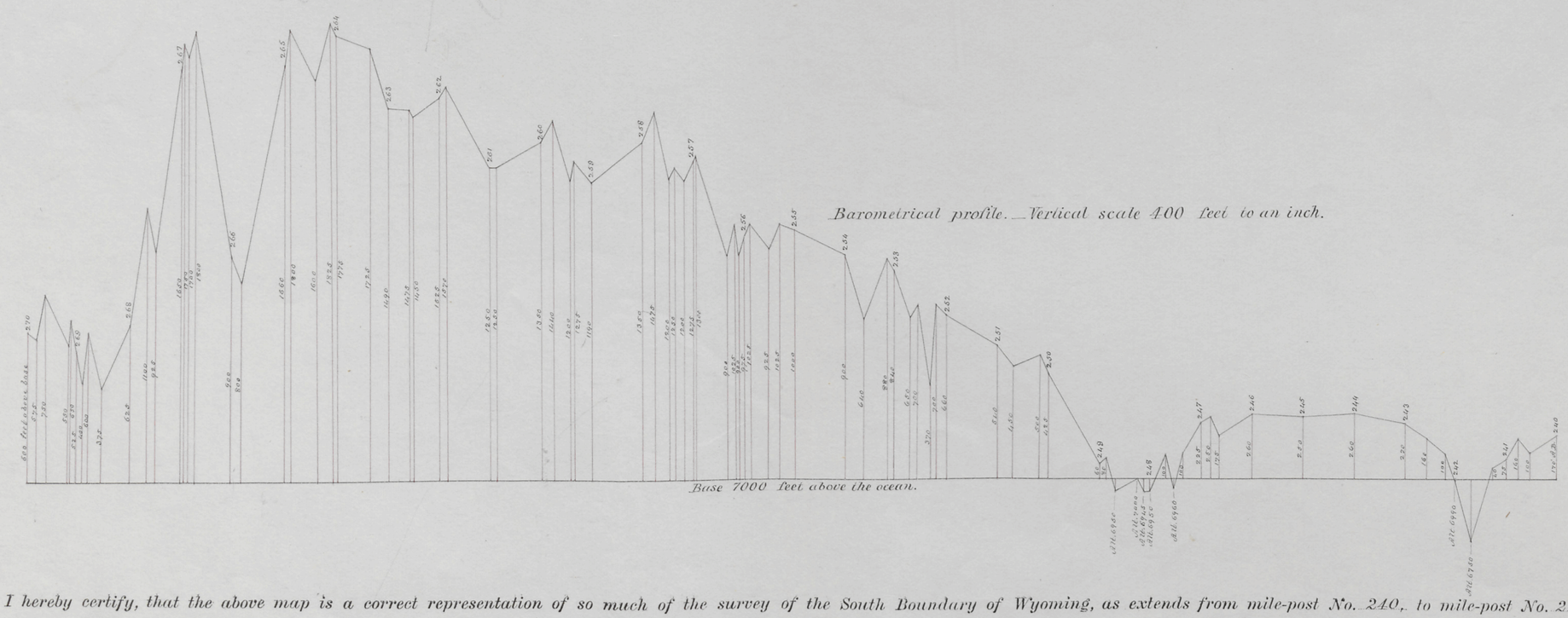

I hereby certify, that the above map is a correct representation of so much of the survey of the South Boundary of Wyoming, as extends from mile-post No. 240, to mile-post No. 270, as surveyed and marked by me, under contract from the Commissioner of the General Land Office, dated Sept. 13th 1872.

A. V. Richardt.

U. S. Surveyor.

40