1637

Index to Segregated Tracts

Resurvey Township No. 12 North, Range No. 105 West of the Sixth Principal Meridian, Wyoming

Group No. 4, Jaeckel and Voigt, May 3, 1911

Resurvey			Original Survey							
Tract No.	Area Total	Area In Township	T.	R.	Sec.	Subdivision	Entry Kind	Entry No.	Status in Land Office	Entryman.
37	320.00	226.88	13	105	35	W²	SL		Valid	Wyoming
38	160.00	160.00	12	105	4	S²N²	H	01273	Patented	Walter Hanks
39	160.00	160.00	"	"	3	SE⁴	SL		Approved	Wyoming
40	320.00	320.00	"	"	2	S²	SL		Approved	Wyoming
41	160.00	160.00	"	"	1	SW⁴	SL		Approved	Wyoming
42	320.00	320.00	"	"	11	N²	SL		Approved	Wyoming
43	160.00	160.00	"	"	12	SE⁴SW⁴	H	91	Patented	George W. Richards
			"	"	13	N²NW⁴, SW⁴NW⁴				
44	640.00	640.00	"	"	16	All	SS		Approved.	Wyoming.

The above Index to Tracts which have been segregated by the original public survey in the resurvey of T.12N., R.105W., under Group No. 4, has been prepared in strict conformity with the field notes of the accepted resurvey on file in this office, which have been examined and approved.

Surveyor General's Office.
Cheyenne, Wyoming.
July 22, 1913

Stephen P. Johnson
Surveyor General.

Accepted by the Asst. Commissioner in letter "E" March 5, 1914.

1173D

12-105

Supplemental Plat No 2

Resurvey W² Township No 12 North, Range No 105 West of the Sixth Principal Meridian, Wyoming

Scale: 20 Chains to 1 Inch

Secs 4, 5, 6, 7, 8, 9, 16, 17, 18, 19, 20, 21.

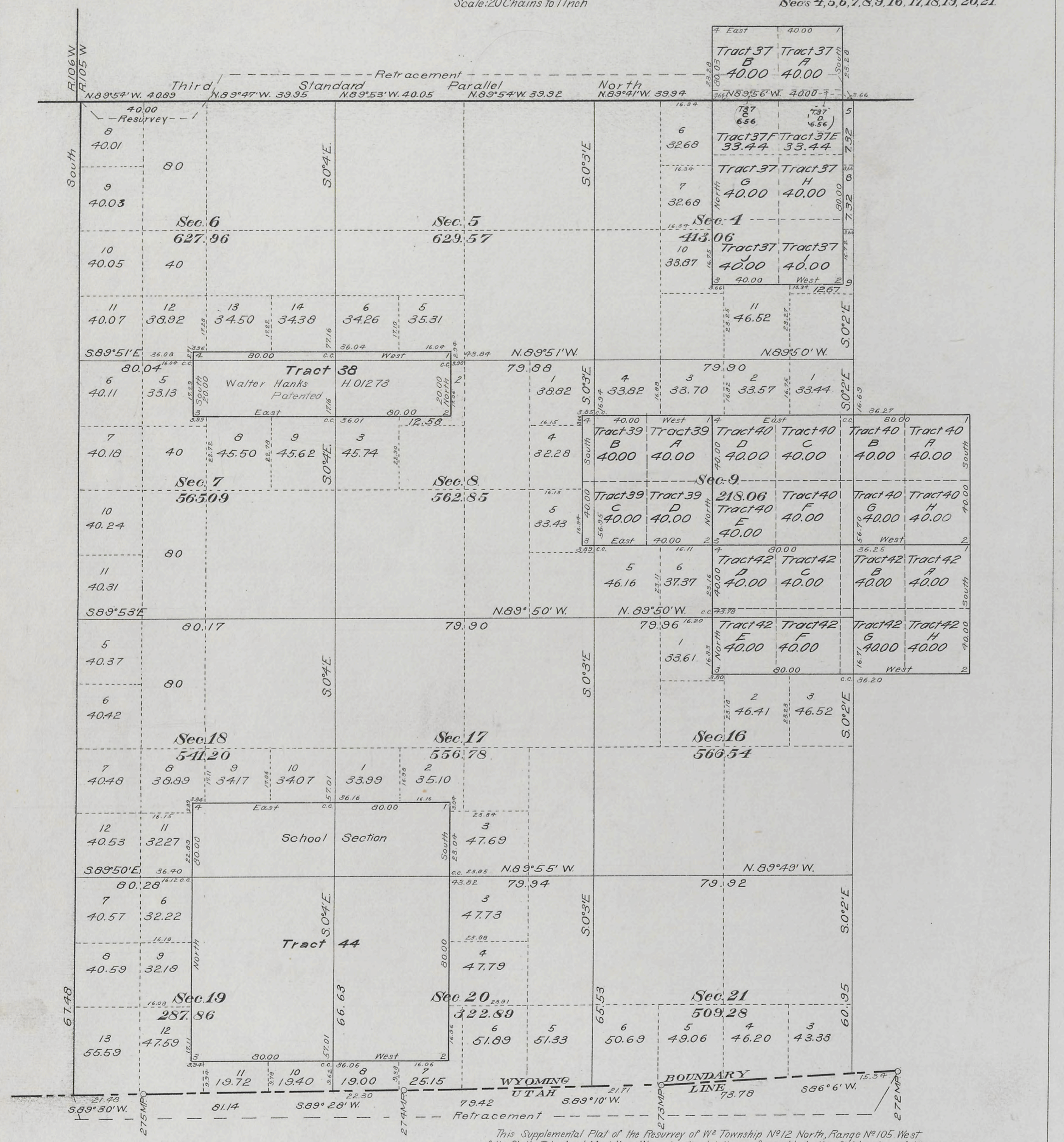

Resurvey

Jaeckel and Voigt

Group No 4

This Supplemental Plat of the Resurvey of W² Township No 12 North, Range No 105 West of the Sixth Principal Meridian Wyoming, is strictly conformable to the field notes of the resurvey thereof on file in this office, which have been examined and approved.

Surveyor General's Office
Cheyenne, Wyoming
July 22, 1913

Stephen P. Ohlman
Surveyor General

Accepted by the Asst Commissioner in letter "E," March 5, 1914.

11736
1636
12-105
43
68

11738

43

1685

Supplemental Plat No. 1

Resurvey E² Township No. 12 North, Range No. 105 West of the Sixth Principal Meridian, Wyoming

Scale: 20 Chains to 1 Inch

Sec's 1, 2, 3, 10, 11, 12, 13, 14, 15, 22, 23, 24

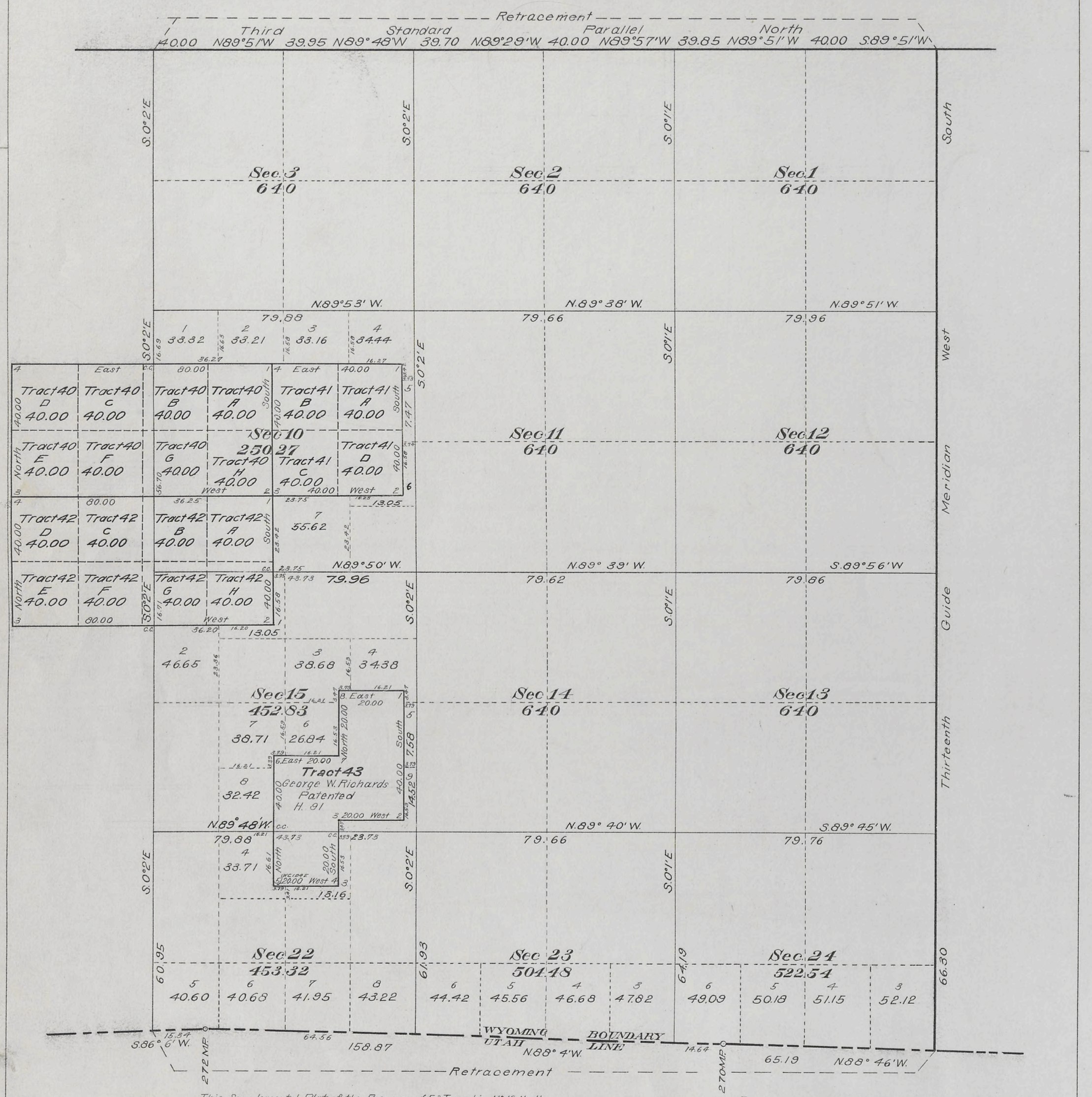

This Supplemental Plat of the Resurvey of E² Township No. 12 North, Range No. 105 West of the Sixth Principal Meridian Wyoming, is strictly conformable to the field notes of the resurvey thereof on file in this office, which have been examined and approved.
Surveyor General's Office
Cheyenne Wyoming
July 22, 1913

Stephen P. Lemon
Surveyor General

Resurvey
Jaeckel and Voigt
Group No. 4

12-105

67

Accepted by the Asst. Commissioner in letter "E," March 5, 1914.

Click Here for Field Notes

1634

(4-675 a)

Resurvey Township No. 12 North, Range No. 105 West of the Sixth Principal Meridian Wyoming

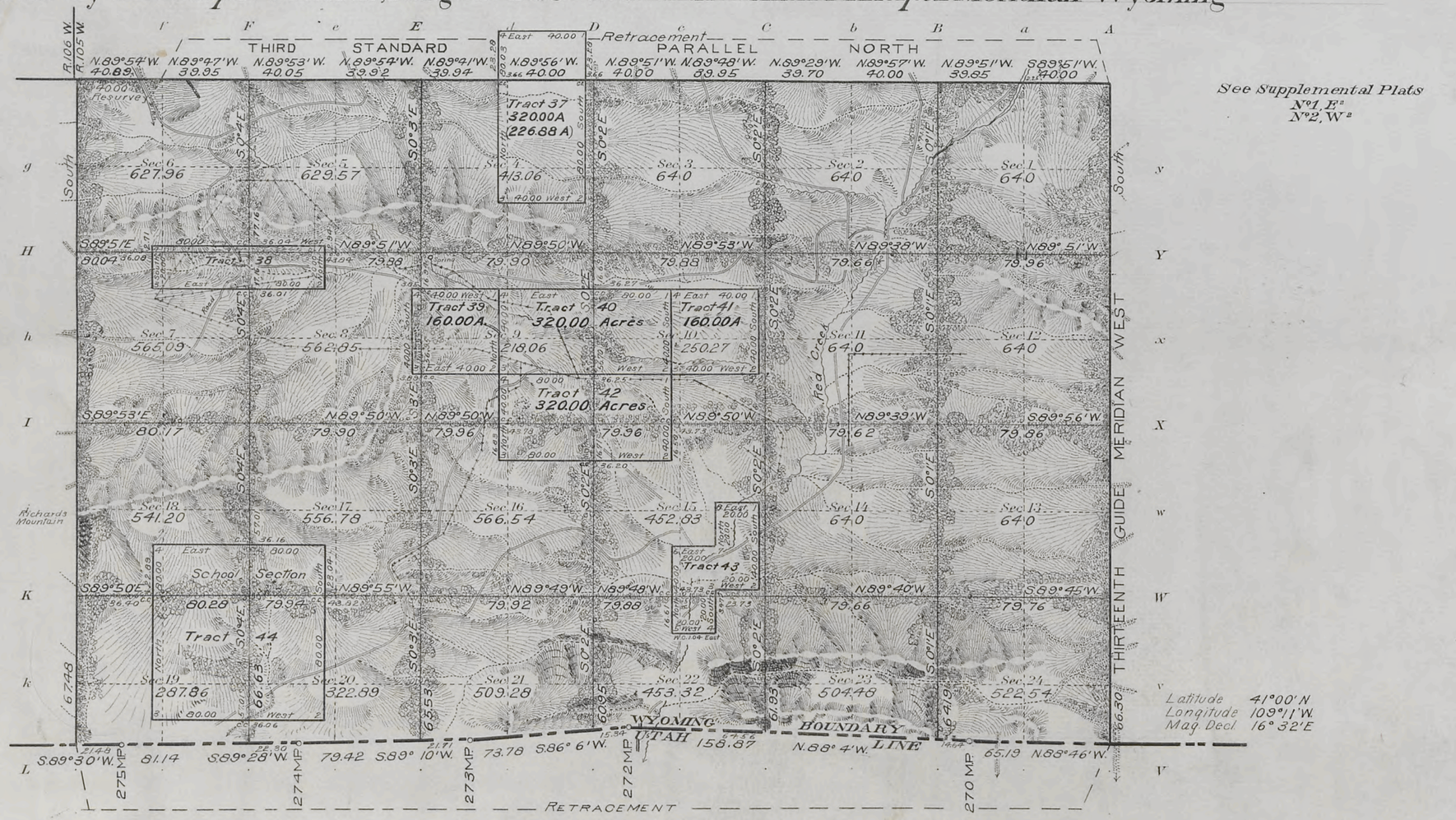

See Supplemental Plats
No. 1, E.
No. 2, W.

Areas in Acres	
Public Land	12464.58
Indian Reservation	
Indian Allotments	
Mineral Claims	
Water Surface	
Segregated Tracts	2146.88
Total Area	14611.46

Scale 40 Chains to an inch

Mean Magnetic Declination

Surveys Designated	By Whom Surveyed	Group No.	Group Date	Amount of Surveys Mls.	chs.	lks.	When Surveyed Begun	Completed
Resurvey Subdivisions	Jaeckel and Voigt	4	May 3, 1911	36	77	46	June 30, 1911	July 10, 1911
Connections	" "	"	" "	6	24	35	July 3, 1911	July 10, 1911
Segregated Tracts	" "	"	" "	21	73	47	August 22, 1911	August 25, 1911
Resurvey West Boundary	" "	"	" "	3	67	48	July 3, 1911	July 10, 1911
Resurvey North Boundary	" "	"	" "		40	00	July 4, 1911	July 4, 1911
Retracement North Boundary	" "	"	" "	5	39	36	July 1, 1911	July 4, 1911
Retracement South Bdy. State of Wyo.	" "	"	" "	5	79	88	July 26, 1911	August 23, 1911
Resurvey East Boundary	" "	2	July 15, 1910	3	66	30	August 5, 1910	August 12, 1910
North Boundary	Sidney Blout	Mag. 246	June 13, 1901	5	40	00	July 1, 1901	July 3, 1901
South Bdy. State of Wyo.	A. V. Richards	G.L.O.	Sept. 13, 1872	6	06	67	August 27, 1873	August 28, 1873

The above map of Resurvey Township No. 12 North Range No. 105 West of the Sixth Principal Meridian Wyoming is strictly conformable to the field notes of the resurvey thereof on file in this office, which have been examined and approved

U. S. Surveyor General's Office.

Cheyenne, Wyoming, July 22, 1913

Stephen P. Hannan
Surveyor General.

Accepted by the Asst. Commissioner in letter "E" March 5, 1914.

1173A

12-105

(17)

Click Here for Field Notes

32

1633

TOWNSHIP No. 12 NORTH, RANGE No. 105 WEST of the 6TH Principal MERIDIAN.

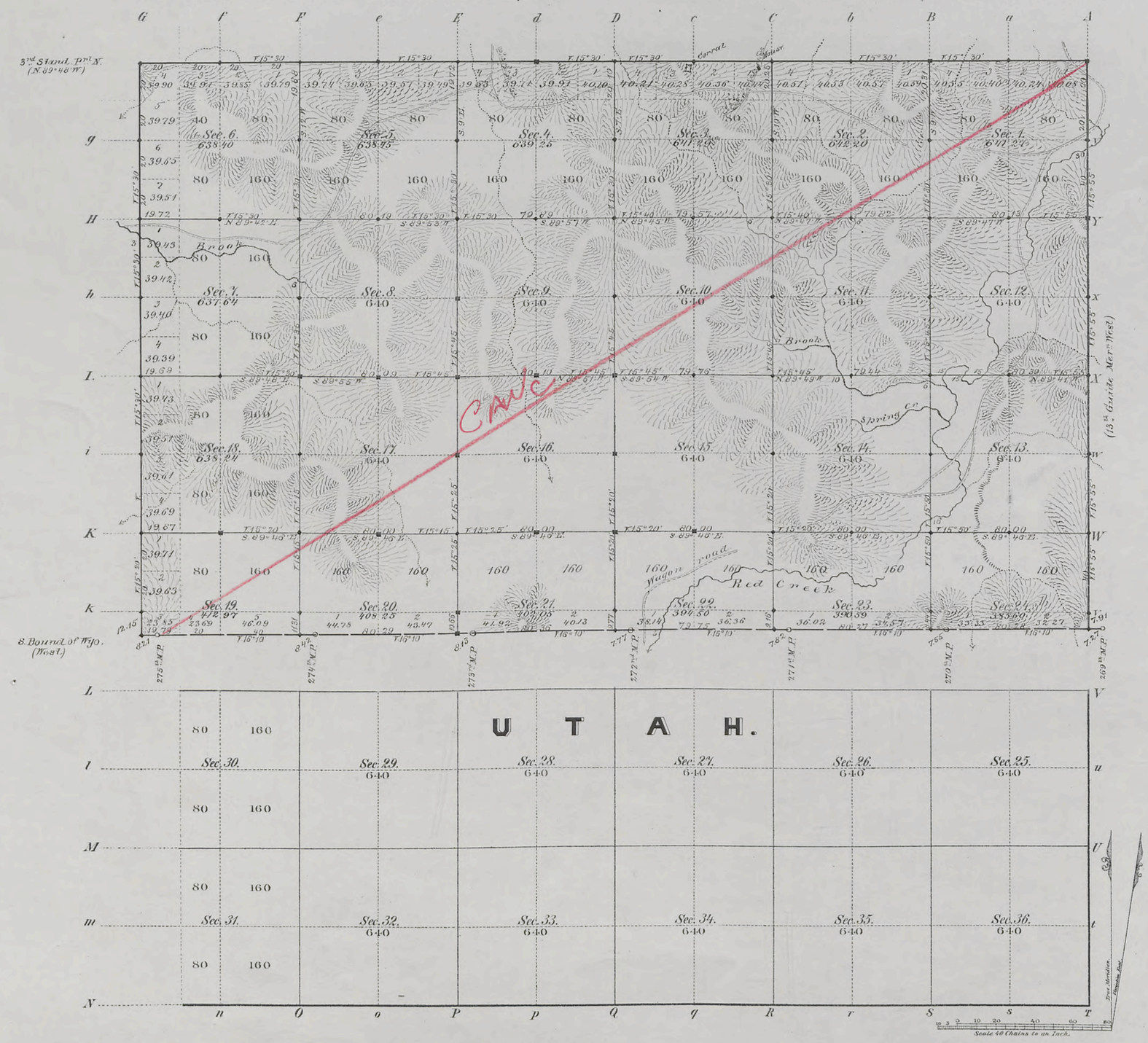

Total number of Acres. 13,910.70

Surveys Designated	By Whom Surveyed	Date of Contract	Amount of Surveys Mls	Chs	Lks	When Surveyed	Magnetic Declination
W. Township line	Francis Buckley	September 1st 1881	3	52	15	October 31st 1881	15° 30' East
Subdivisions	" " "	" " "	36	02	26	April 13-18, 1882	15° 40' " "
Connections	" " "	" " "		39	69	" " "	
13th Guide Mer. W.	B.W. Child & D.M. Hall	May 21st 1881	3	47	91	June 28, 1881	
3rd Stand. Par. N.	" " "	" " "	6	00	00	June 17 & 18, 1881	
S. Bound of Wy.	A.T. Richards	September 13 1872	6	00	94	August 26-28, 1873	

The above Map of Township No. 12 North, Range No. 105 West of the Sixth Principal Meridian Wyoming Territory is strictly conformable to the field notes of the survey thereof on file in this Office, which have been examined and approved

Surveyor General's Office,
Cheyenne Wyoming
February 10th 1883.

Edw. C. Davis
Sur. Gen.l

A. Gast & Co., St. Louis, Mo.

1173

Case 12-105

Click Here for Field Notes

2937

43

Indexed

4896

RESURVEY
TOWNSHIP EXTERIORS

Scale: 1 inch to 160 chains.

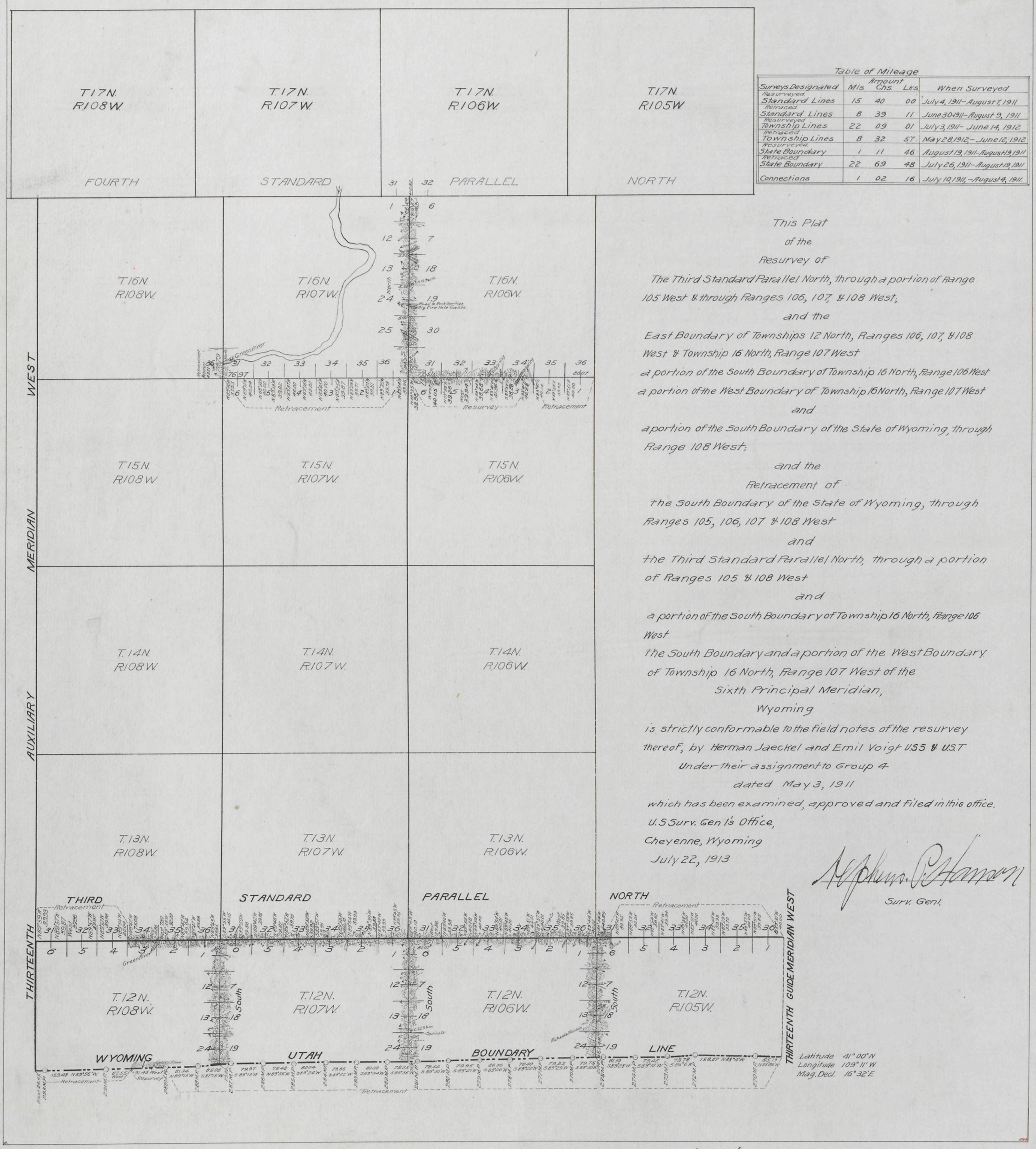

Table of Mileage

Surveys Designated	Amount Mls.	Chs.	Lks.	When Surveyed
Resurveyed Standard Lines	15	40	00	July 4, 1911 – August 7, 1911
Retraced Standard Lines	8	39	11	June 30, 1911 – August 9, 1911
Resurveyed Township Lines	22	09	01	July 3, 1911 – June 14, 1912
Retraced Township Lines	8	32	57	May 28, 1912 – June 12, 1912
Resurveyed State Boundary	1	11	46	August 19, 1911 – August 19, 1911
Retraced State Boundary	22	69	48	July 26, 1911 – August 19, 1911
Connections	1	02	16	July 10, 1911 – August 4, 1911

This Plat
of the
Resurvey of
The Third Standard Parallel North, through a portion of Range 105 West & through Ranges 106, 107, & 108 West;
and the
East Boundary of Townships 12 North, Ranges 106, 107, & 108 West & Township 16 North, Range 107 West
a portion of the South Boundary of Township 16 North, Range 106 West
a portion of the West Boundary of Township 16 North, Range 107 West
and
a portion of the South Boundary of the State of Wyoming, through Range 108 West;
and the
Retracement of
the South Boundary of the State of Wyoming, through Ranges 105, 106, 107 & 108 West
and
the Third Standard Parallel North, through a portion of Ranges 105 & 108 West
and
a portion of the South Boundary of Township 16 North, Range 106 West
the South Boundary and a portion of the West Boundary of Township 16 North, Range 107 West of the
Sixth Principal Meridian,
Wyoming
is strictly conformable to the field notes of the resurvey thereof, by Herman Jaeckel and Emil Voigt U.S.S & U.S.T
Under their assignment to Group 4
dated May 3, 1911
which has been examined, approved and filed in this office.
U.S. Surv. Gen'l's Office,
Cheyenne, Wyoming
July 22, 1913

Stephen B. Hanson
Surv. Gen'l.

Accepted by the Asst. Commissioner in letter "E" March 5, 1914.

65

43

Index

Click Here for Field Notes

4895

1

RESURVEY

TOWNSHIP EXTERIORS

Scale: 1 inch to 160 chains

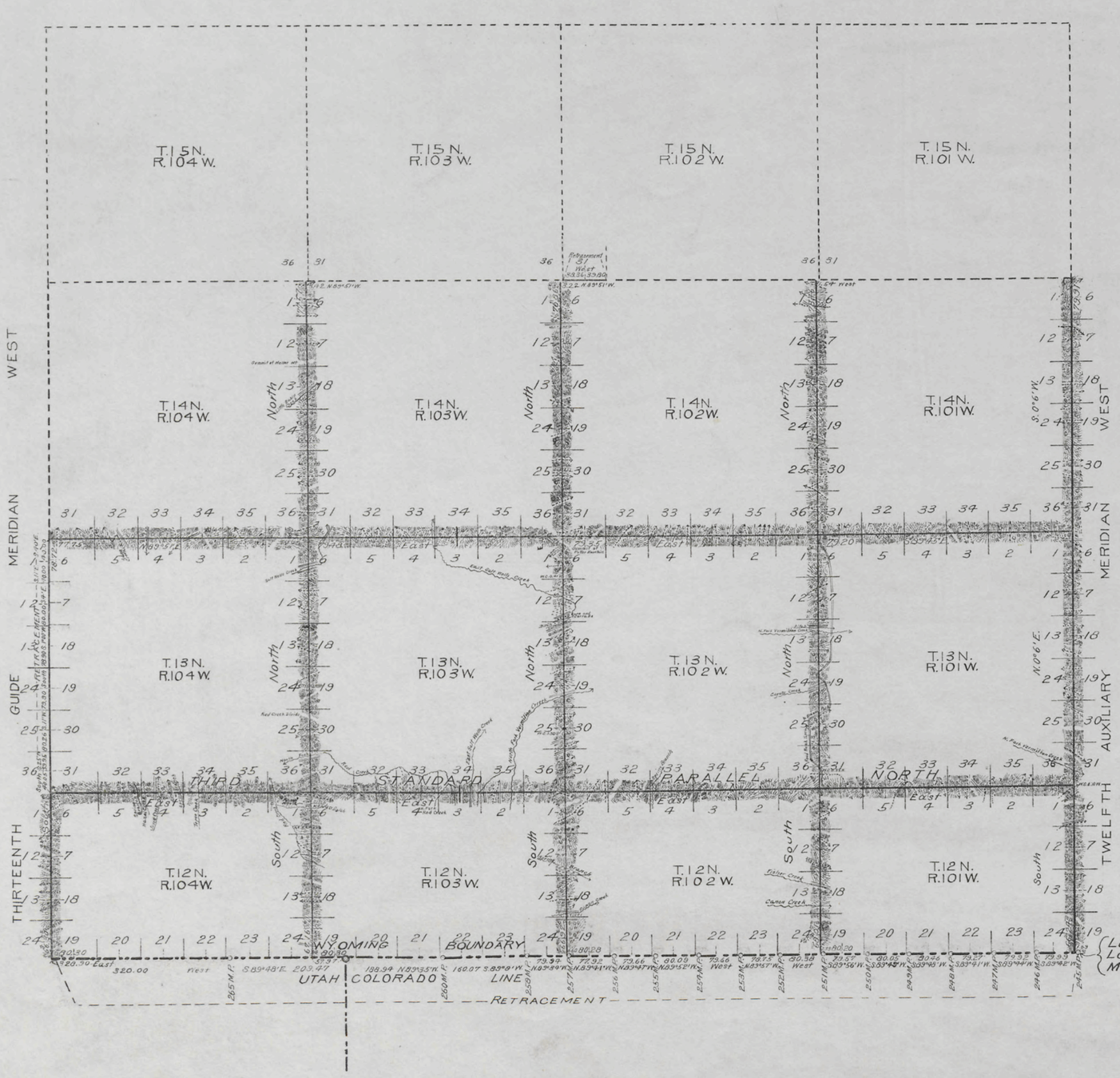

This Plat
of the
Resurvey of
the Third Standard Parallel North, through Rs. 101, 102, 103 and 104 W; the Twelfth Auxiliary Meridian West through Ts. 12, 13 and 14 N; the Thirteenth Guide Meridian West through Township 12 N; the North Boundary of T. 13 N., Rs 101, 102, 103 and 104 W., and the West Boundary of Ts. 12, 13 and 14 N., Rs. 101, 102 and 103 W;

and the
Retracement of
the South Boundary of the State of Wyoming from the 245 M.P. to closing corner on state line between Rs. 104 and 105 W; the Thirteenth Guide Meridian West through Township 13 N, and part of the North Boundary of T. 14 N, R. 102 West of the Sixth Principal Meridian, Wyoming, is strictly conformable to the field notes of the resurvey thereof

by
Herman Jaeckel and Emil Voigt U.S. Transitmen
under their
assignment to Group No 2
dated July 15, 1910
which have been examined, approved and filed in this office.
U.S. Surveyor General's Office
Cheyenne, Wyoming
April 9, 1913

Stephen S. Harmon
Surveyor General

Surveys Designated	Amount Mls.	Amount Chs.	Amount Lks.	When Surveyed
Resurvey Standard Lines	43	52	45	June 30, 1910 — May 9, 1911
Resurvey Township Lines	71	30	76	July 26, 1910 — June 6, 1911
Connections	8	29	42	July 27, 1910 — June 6, 1911
Retracement Standard Lines	5	79	06	July 23, 1910 — July 25, 1910
Retracement Township Line		78	16	June 13, 1911
Retracement South Bdy. State of Wyoming	23	74	14	August 31, 1910 - November 12, 1910

2936

Accepted by the Hon. Commissioner in Sideletter "C" February 6, 1914.

35

Indexed

Click Here for Field Notes

Retracement Notes, All or Part

16

4803

TOWNSHIP EXTERIORS

Scale: 1 inch = 160 chains

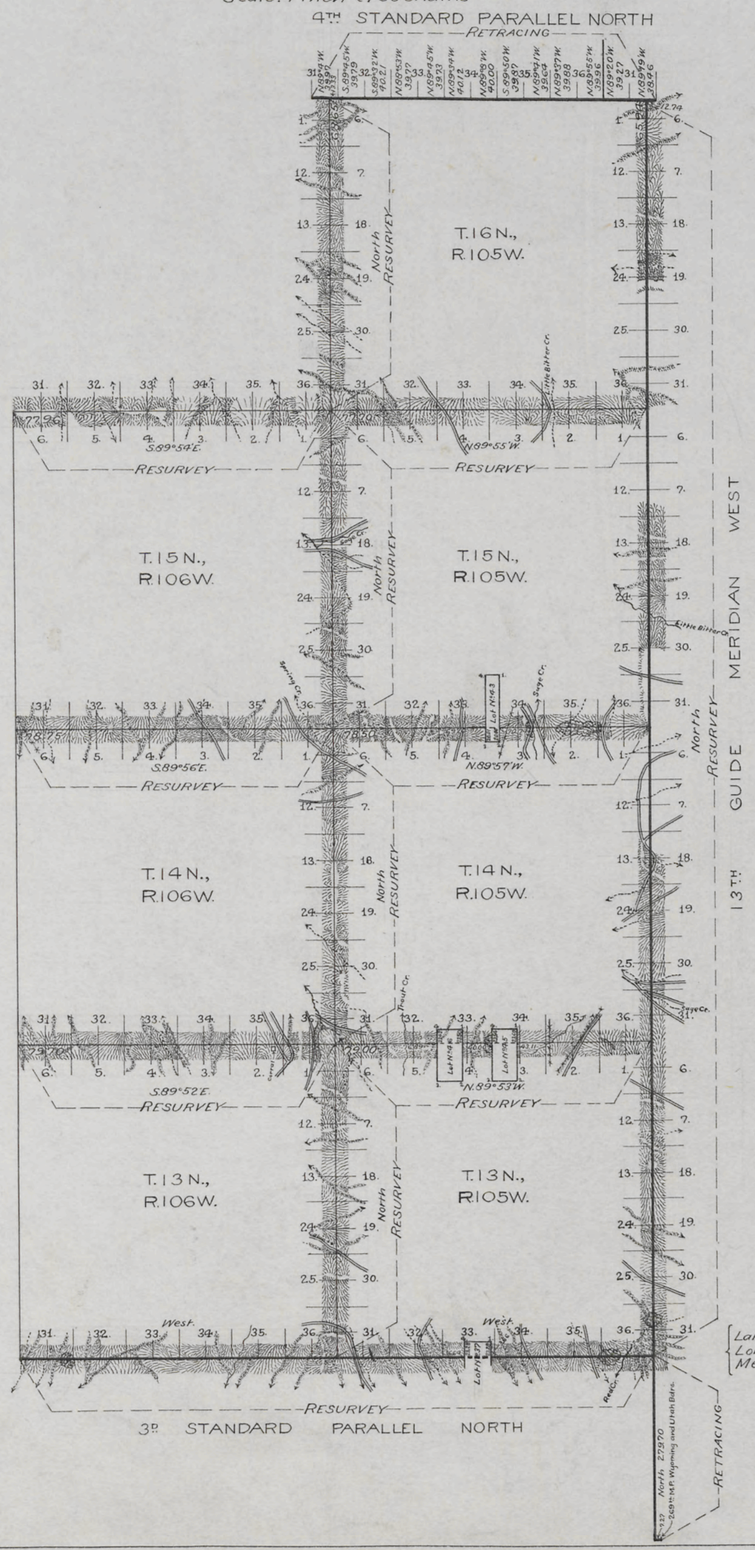

Table of Mileage

Surveys Designated	Amount			When Surveyed
	Mls.	Chs.	Lks.	
Standard Lines Resur.	35	65	94	July 6-15, 1901
" " Retr.	9	76	37	September 29, "
Township Lines Resur.	59	60	26	July 31, 1901-Apr. 18, 1902
Connections	2	53	97	July 8-Aug. 12, 1901

This Plat
showing the
Resurvey of
The Thirteenth Guide Meridian West through Tps. 13, 14, 15 and 16 N.;
The Third Standard Parallel North through Rgs. 105 and 106 W.;
The North and West boundaries of Tps. 13, 14 and 15 N., R. 105 W.;
The West boundary of T. 16 N., R. 105 W.; and
The North boundaries of Tps. 13, 14 and 15 N., R. 106 W.; and the
Retracing of
A part of the Thirteenth Guide Meridian West through T. 12 N.,
and the Fourth Standard Parallel North through R. 105 W. of the
6th Principal Meridian,
Wyoming,
is strictly conformable to the Field notes of the survey thereof
by
Sidney Blout, U.S.D.S.,
under his
Contract No. 286.,
dated June 19, 1901,
which have been examined, approved and filed in this office.
U.S. Surv. Gen'ls. Office,
Cheyenne, Wyoming,
November 18, 1902

Asphen. P. Harron
U.S. Surv. Gen'l.

F.H.A.

2872

Survey accepted by the Com. Commissioner in his "Letter 'E'" dated Feby 28, 1903.

(17)

Click Here for Field Notes

Retracement Notes, All or Part

1655

38

EXTERIOR LINES.

Scale, 3 miles to 1 inch; Magnetic Variation, East.

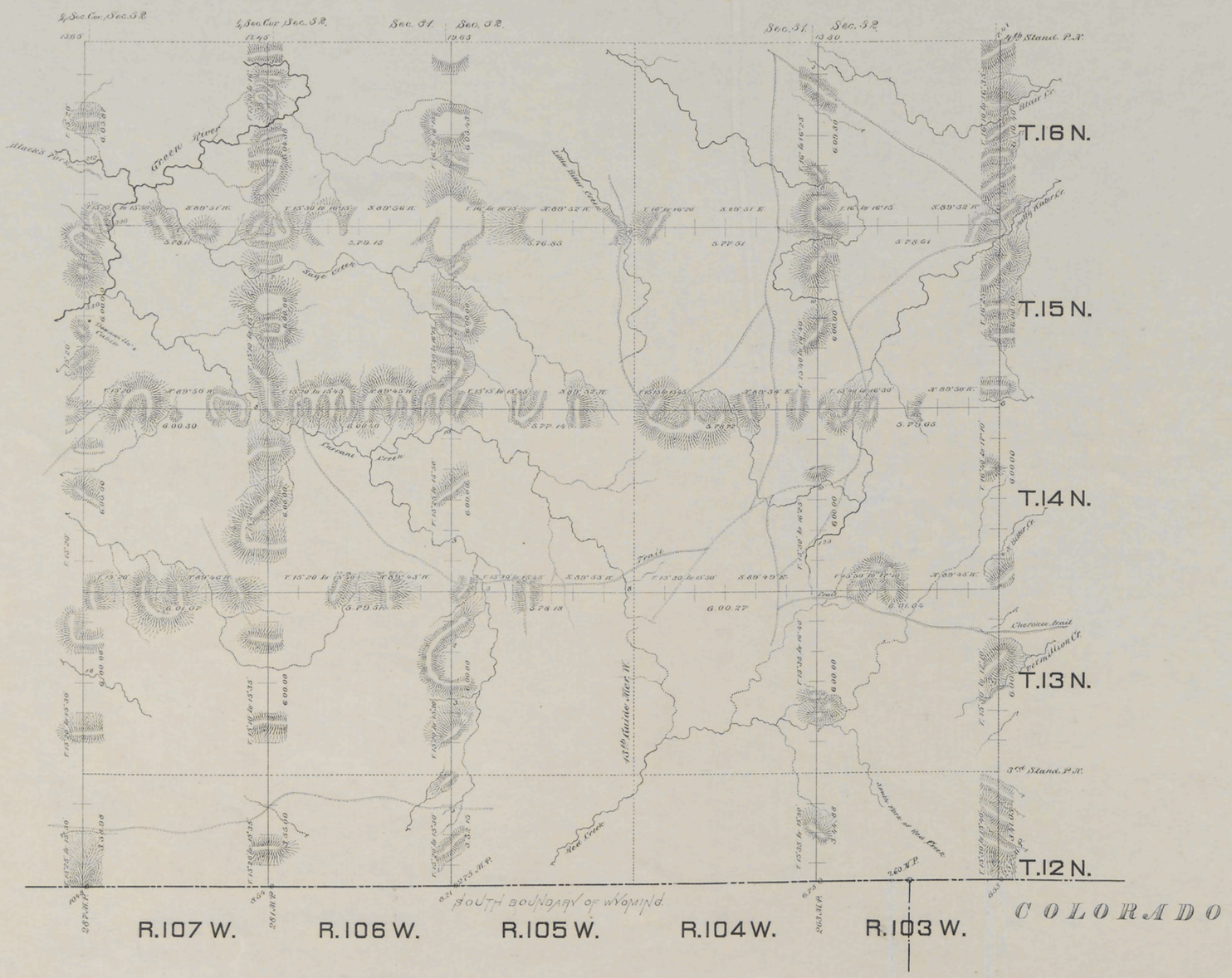

Surveys Designated.	By Whom Surveyed.	Date of Contract.	Amount of Surveys. Mls	Chs	Lks	When Surveyed.
Exteriors	Frank Buckley	Sept. 1, 1881	228	33	95	Oct. 10 - Nov. 25, 1881
Connections	" "	" " "	1	31	97	" " "

I hereby certify that the above map of the exterior lines of Townships No. 12, 13, 14, 15, and 16 North, Ranges No. 103, 104, 105, 106, and 107 West of the Sixth Principal Meridian - Wyoming Territory, is strictly conformable to the field notes of the survey thereof on file in this office, which have been examined and approved.

Surveyor Generals Office
Cheyenne Wyo.
February 10 - 1883.

Edw. C. David
Surveyor General.

1179

(15)
Indexed

Click Here for Field Notes

1320

14th & 13th
GUIDE MERIDIANS WEST

From the 3rd Standard Parallel North to the South Boundary of Wyoming in Tps. 12 N. Rgs. 112 & 113, resp. 104 & 105 West of the 6th Principal Meridian Wyoming Ter.

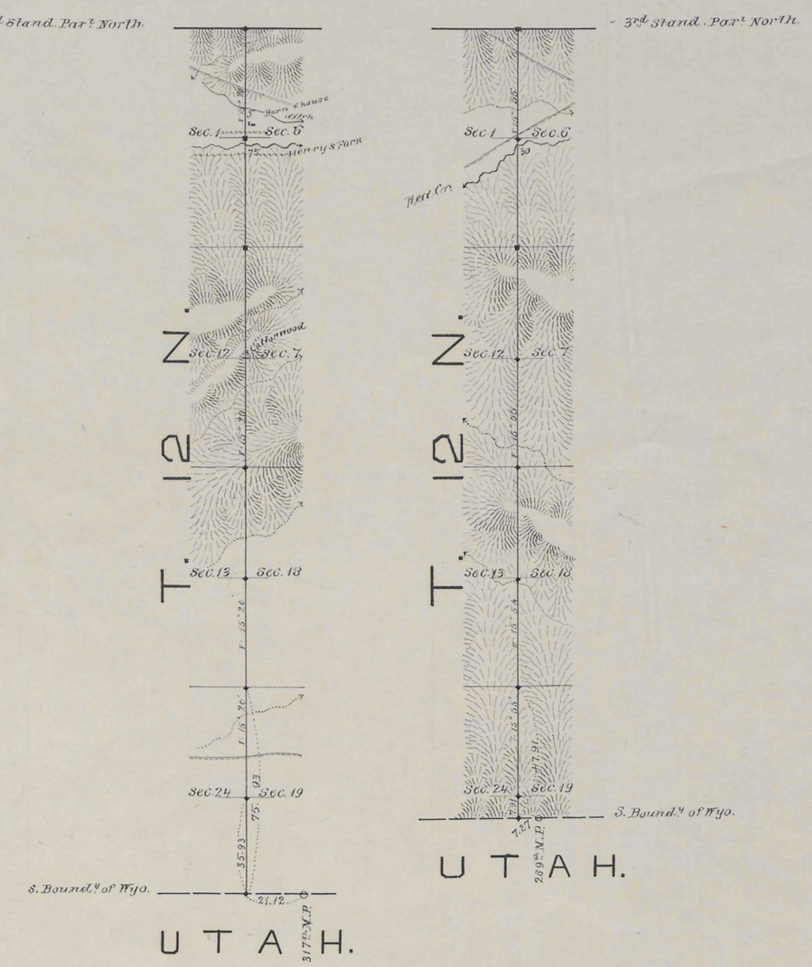

Scale 40 chains to an inch

Magnetic Variation East

Surveys Designated	By whom surveyed	Date of contract	Amount of surveys			When surveyed
			mls.	chs.	lks.	
14th Guide Mer. West	B.W. D.M. Child and Hill	May 21st 1881	3	75	93	June 24th 1881
Connections				21	12	" " "
13th Guide Mer. West			3	47	91	June 28th 1881
Connections				7	27	" " "

I hereby certify, that the above diagram of the 14th & 13th Guide Meridians West from the 3rd Standard Parallel North to the South Boundary of Wyoming in Tps. 12 N. Rgs. 112 & 113, respectively 104 & 105 West of the 6th Principal Meridian Wyoming Territory, is strictly conformable to the field notes of the Survey thereof, on file in this office, which have been examined & approved.

Surveyor General's Office
Cheyenne Wyo. Oct. 23rd 1882.

Edw. C. David
Surveyor General.

967

5991

Click Here for Field Notes

Click Here for Astronomical Notes

No. 10.

SOUTH BOUNDARY OF WYOMING

LATITUDE 41 NORTH

From mile-post No. 270, to mile-post No. 300.

Scale 2 miles to an inch.

Magnetic variation East.

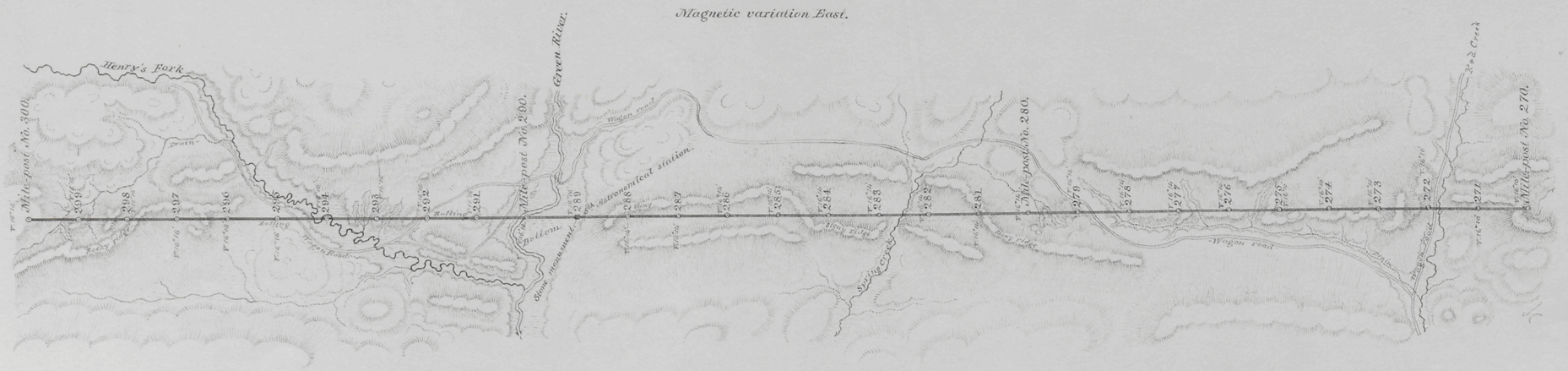

Barometrical profile. Vertical scale 400 feet to an inch.

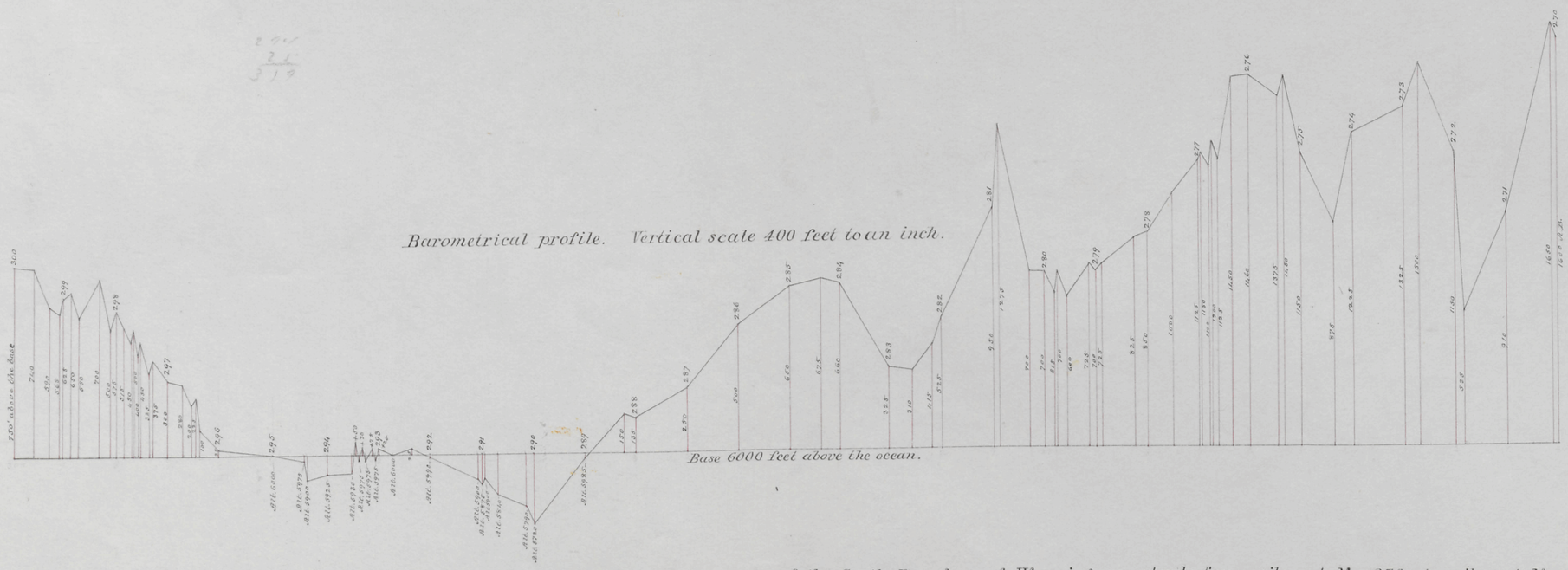

I hereby certify, that the above map is a correct representation of so much of the survey of the South Boundary of Wyoming, as extends from mile-post No. 270, to mile-post No. 300, as surveyed and marked by me, under contract from the Commissioner of the General Land Office, dated Sept. 18th 1872.

A. F. Richards

U. S. Surveyor.

41

accession no. 5990

Click Here for Field Notes

No. 9.

SOUTH BOUNDARY OF WYOMING

LATITUDE 41 NORTH

From mile-post No. 240, to mile-post No. 270.

Scale 2 miles to an inch.

Magnetic variation East.

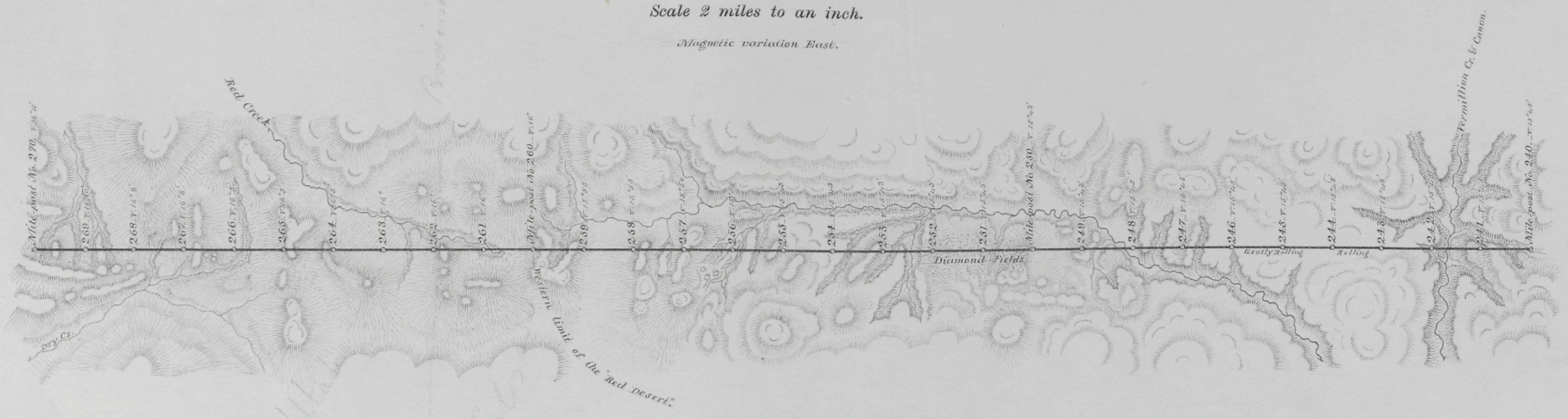

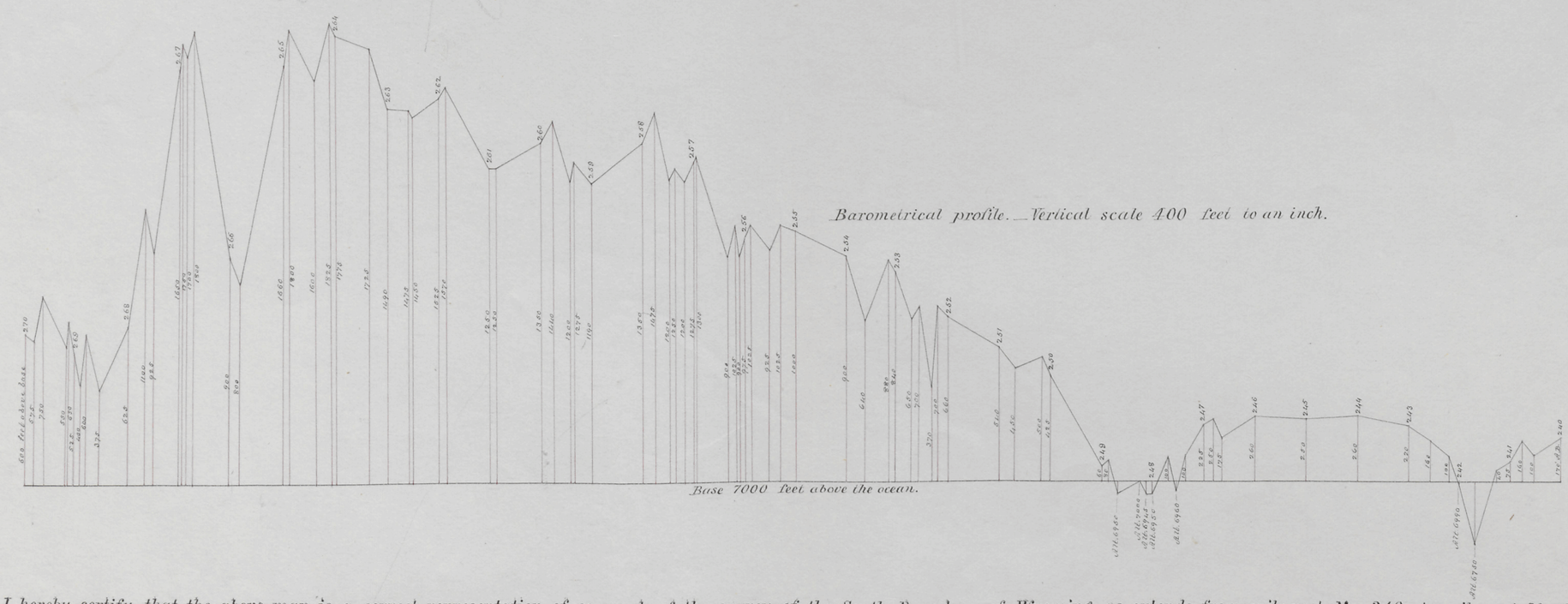

I hereby certify, that the above map is a correct representation of so much of the survey of the South Boundary of Wyoming, as extends from mile-post No. 240, to mile-post No. 270, as surveyed and marked by me, under contract from the Commissioner of the General Land Office, dated Sept. 13th 1872.

A. V. Richards.

U. S. Surveyor.

40