Click Here for Field Notes

Res. Notes for MP 196-207

Res. Notes for MP 207-221

Acces. 6241

ORIGINAL

TOWNSHIP Nº12 NORTH, RANGE Nº94 WEST OF THE SIXTH PRINCIPAL MERIDIAN, WYOMING.

DEPENDENT RESURVEY

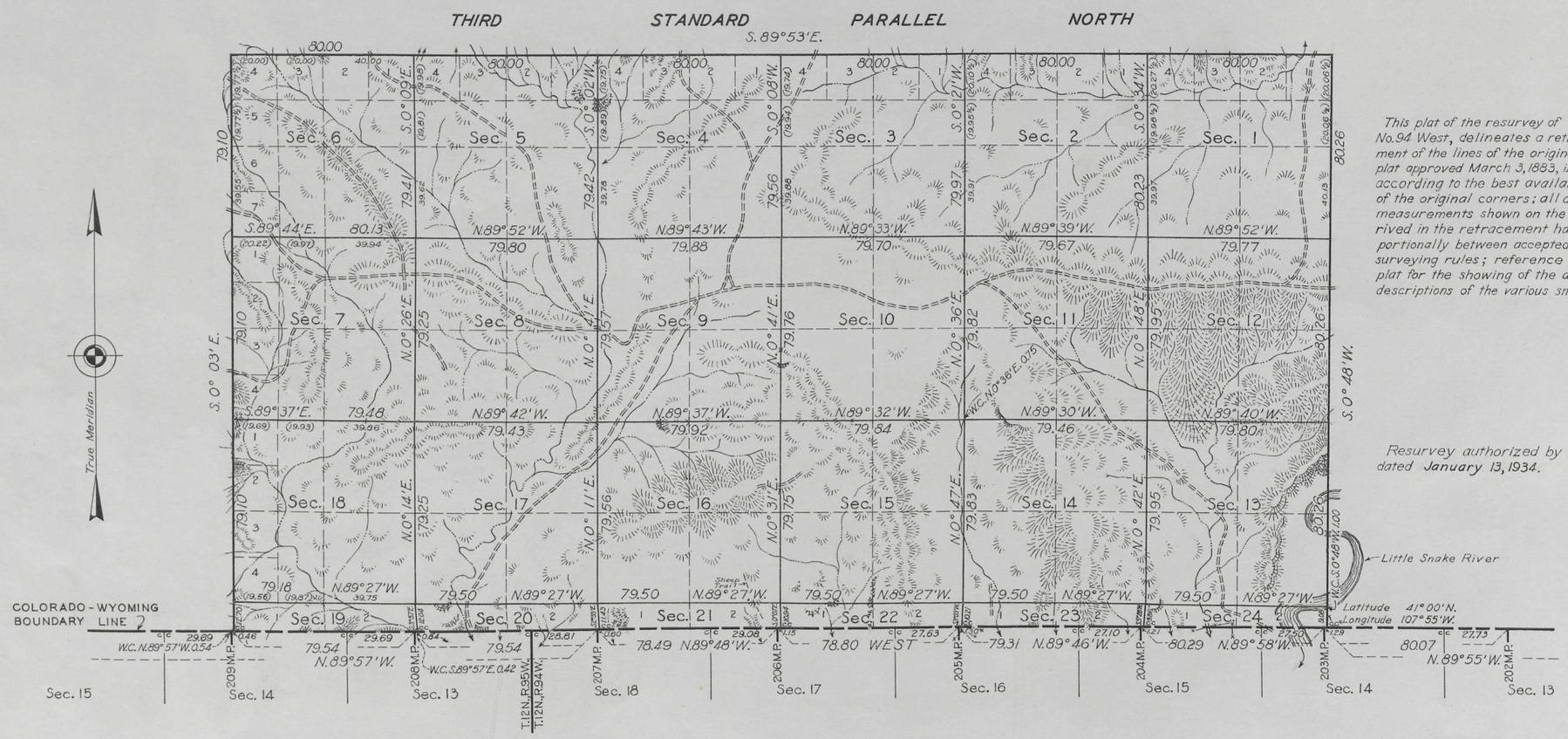

C O L O R A D O

Scale: 40 Chains to an Inch.

Area Resurveyed, 12,041.89 Acres.

LINES DESIGNATED	BY WHOM SURVEYED	GROUP No.	GROUP DATE	MILEAGE MLS.	MILEAGE CHS.	WHEN SURVEYED BEGUN	WHEN SURVEYED COMPLETED
3rd Stan. Par. North	Anthony C. Kimmell	129	Sept. 8, 1933	6	0.00	May 3, 1934	May 14, 1934
West Exterior	" " "	"	" " "	3	10.00	" 21, "	" 25, "
East "	Hugo Hakola	133	March 21, 1934	3	9.86	" 4, 1937	" 5, 1937
Colo.-Wyo. Boundary	" "	"	" " "	3	78.18	April 21, "	April 24, "
" " "	Anthony C. Kimmell	129	Sept. 8, 1933	1	78.62	May 19, 1934	May 25, 1934
Connecting	Hugo Hakola	133	March 21, 1934	0	6.39	" 5, 1937	" 10, 1937
Subdivisional	" "	"	" " "	33	43.32	April 21, "	" 11, "

This plat of the resurvey of Township No. 12 North, Range No. 94 West, delineates a retracement and reestablishment of the lines of the original survey as shown upon the plat approved March 3, 1883, in their true original position according to the best available evidence of the position of the original corners; all differences between the measurements shown on the original plat and those derived in the retracement have been distributed proportionally between accepted corners in accordance with surveying rules; reference will be made to the original plat for the showing of the areas and more detailed descriptions of the various smaller subdivisions.

Resurvey authorized by Commissioner's letter "E" dated January 13, 1934.

Office of Supervisor of Surveys

Denver, Colorado, August 8, 1940.

The above plat of Township No. 12 North, Range No. 94 West of the Sixth Principal Meridian, Wyoming, is strictly conformable to the field notes of the resurvey thereof which have been examined and approved.

Supervisor of Surveys.

UNITED STATES
DEPARTMENT OF THE INTERIOR
GENERAL LAND OFFICE

Washington, D.C., May 16, 1941.

The resurvey represented by this plat having been correctly executed in accordance with the requirements of law and the regulations of this office, is hereby accepted.

Assistant Commissioner.

H.M.B.

AMT

1262-A

Drawn by Branson & O.
Jan. 23, 1942

12-94

Click Here for Field Notes

1742

TOWNSHIP No. 12 NORTH, RANGE No. 94 WEST of the 6TH Principal MERIDIAN.



Total number of Acres. 12,041.89

Surveys Designated	By Whom Surveyed	Date of Contract	Amount of Surveys Mls	Chs	Lks	When Surveyed	Magnetic Declination
W. & E. Township lines	Charles Holcomb	June 24, 1882	6	21	93	July 10, 11, 1882	15°40' East.
Subdivisions	" " "	" " "	33	53	35	Aug. 18-23, 1882	15°45' " "
Connections	" " "	" " "		5	10	" " "	
3rd Stand. Pnl. N.	G. W. Baker	Septb. 21, 1880	6	00	00	July 16, 18, 1881	
S. Bound. of Wy	T. F. Richards	Septb. 13, 1872	6	00	74	Aug. 13, 14, 1873	

The above Map of Township No. 12 North Range No. 94 West of the Sixth Principal Meridian Wyoming Territory is strictly conformable to the field notes of the survey thereof on file in this Office, which have been examined and approved.

Surveyor General's Office,
Cheyenne, Wyoming
March 3rd 1883.

Edw. C. David
Sur. Genl.

A. Gast & Co., St. Louis, Mo.

1262

12-94

Click Here for Field Notes
Retracement Notes, All or Part

(18)
Indexed
1756

32

EXTERIOR LINES.

Scale 3 miles to 1 inch. Magnetic Var. East.

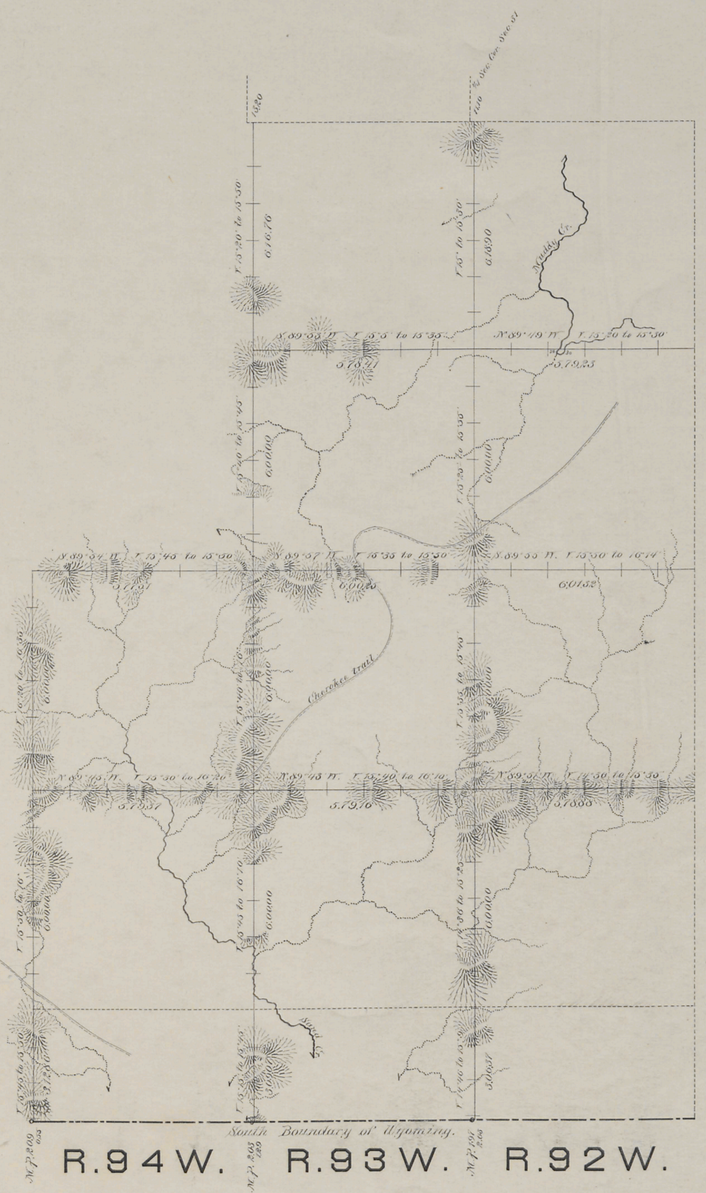

COLORADO.

Surveys Designated	By Whom Surveyed	Date of Contract	Amount of Surveys			When Surveyed
			mls.	chs.	lks.	
Exterior lines	Charles Holcomb.	June 24, 1882	117	38	9	July 8 to 29, 1882.
Connections	" " "	" " "		28	77	" " "

I hereby certify that the above diagram of Ts. 12, 13, 14, 15 & 16 N., Rs. 92 & 93 W., and Ts. 12, 13, & 14 N. R. 94 W. of the 6th Principal Meridian, Wyoming Territory, is strictly conformable to the field notes of the survey thereof on file in this Office, which have been examined and approved.

Surveyor Generals Office,
Cheyenne Wyo March 3rd 1883

Edw. C. David
Surveyor General.

1272

5988

Click Here for Field Notes

Click Here for Astronomical Notes

No. 7.

SOUTH BOUNDARY OF WYOMING

LATITUDE 41 NORTH

From mile-post No. 180. to mile-post No. 210.

Scale 2 miles to an inch.

Magnetic variation East.

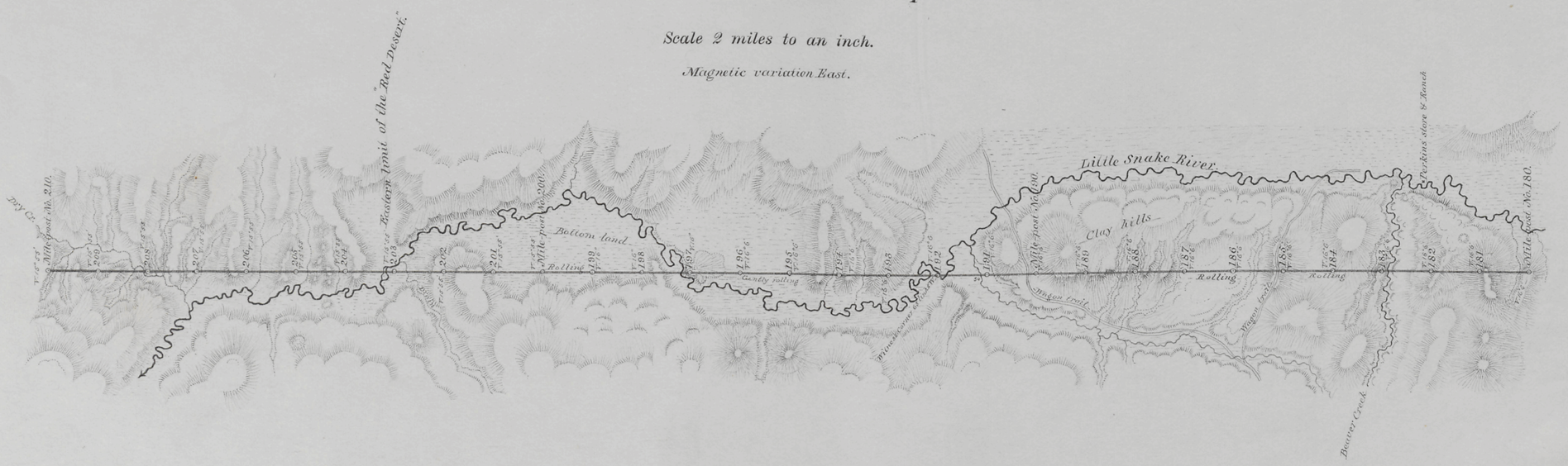

Barometrical profile. Vertical scale 400 feet to an inch.

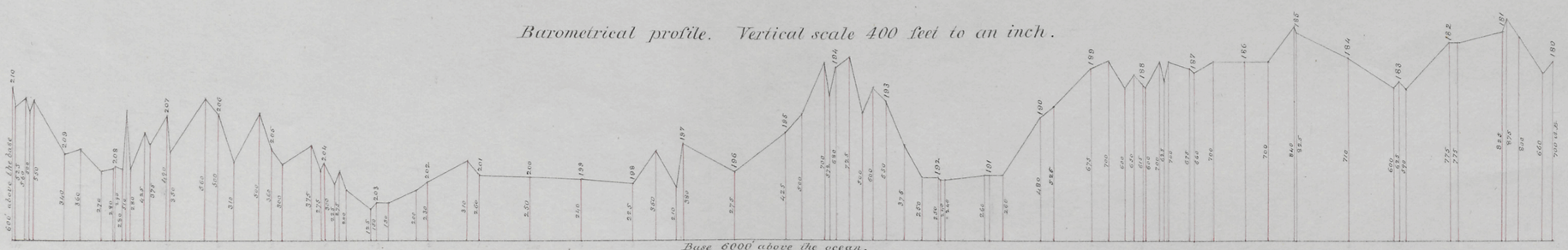

I hereby certify, that the above map is a correct representation of so much of the survey of the South Boundary of Wyoming, as extends from mile-post No. 180. to mile-post No. 210, as surveyed and marked by me, under contract from the Commissioner of the General Land Office, dated Sept. 13th 1872.

A. V. Richards.

U. S. Surveyor.

38