Click Here for Field Notes

4191

ORIGINAL

TOWNSHIP No. 12 NORTH, RANGE No. 98 WEST OF THE SIXTH PRINCIPAL MERIDIAN, WYOMING.

DEPENDENT RESURVEY

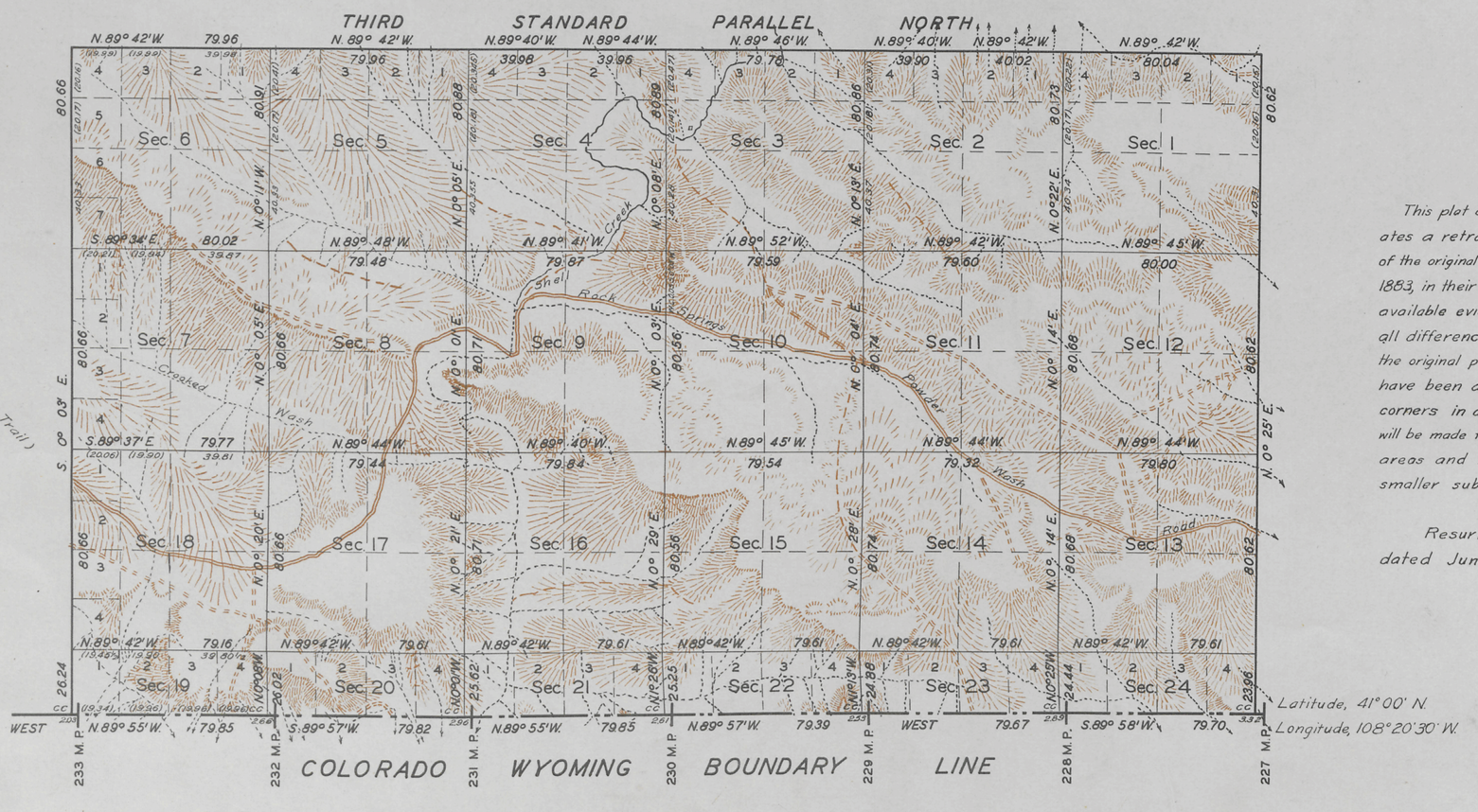

Latitude, 41° 00' N.
Longitude, 108° 20' 30" W.

SCALE: 40 CHAINS TO AN INCH

This plat of the resurvey of T. 12 N., R. 98 W., delineates a retracement and reestablishment of the lines of the original survey as shown upon the plat approved May 5, 1883, in their true original position according to the best available evidence of the position of the original corners; all differences between the measurements shown on the original plat and those derived in the retracement have been distributed proportionally between accepted corners in accordance with surveying rules; reference will be made to the original plat for the showing of the areas and more detailed descriptions of the various smaller subdivisions.

Resurvey authorized by Comissioner's letter "E" dated June 7, 1929.

Area Surveyed, 12,707.57 Acres

LINES DESIGNATED	BY WHOM SURVEYED	GROUP		MILEAGE		WHEN SURVEYED	
		NO.	DATE	MLS.	CHS.	BEGUN	COMPLETED
E. EXTERIOR	EMIL VOIGT	111	FEBRUARY 26, 1930	3	25.82	MAY 17, 1930	MAY 28, 1930
S. BDY. WYOMING	"	"	"	5	76.99	MAY 27, 1930	MAY 28, 1930
SUBDIVISIONAL	"	"	"	34	50.66	MAY 12, 1930	MAY 31, 1930
CONNECTING	"	"	"		19.00	MAY 27, 1930	MAY 28, 1930
N. EXTERIOR	SAXON & SAXON	12	JULY 15, 1912	5	79.60	OCT. 2, 1912	OCT. 2, 1912
W. EXTERIOR	RILEY & SEELYE	74	JANUARY 23, 1924	3	28.22	MAY. 20, 1924	MAY. 20, 1924

Office of U. S. Supervisor of Surveys.

Denver, Colorado, April 4, 1932

The above plat of Township No. 12 North, Range No. 98 West of the Sixth Principal Meridian, Wyoming, is strictly conformable to the field notes of the resurvey thereof which have been examined and approved.

U. S. Supervisor of Surveys

DEPARTMENT OF THE INTERIOR
GENERAL LAND OFFICE

Washington, D.C., September 12, 1932

The resurvey represented by this plat having been correctly executed in accordance with the requirements of law and the regulations of this office, is hereby accepted.

Assistant Commissioner

MJL

AMT

2423-A

Transmitted to Evanston L.O. December 7, 1932

RWL
AJD

12-98

Click Here for Field Notes

4190

TOWNSHIP Nº 12 NORTH, RANGE Nº 98 WEST of the 6TH Principal MERIDIAN.



Total number of Acres. 12.707.57

Surveys Designated	By Whom Surveyed	Date of Contract	Amount of Surveys Mls	Chs	Lks	When Surveyed	Magnetic Declination
E. & W. Township lines	R. H. Woods	March 8, 1882	6	49	87	May 22nd & 29, 1882	15° 35' East
Subdivisions	" " "	" " "	34	43	73	Jan'y 10-13, 1883	15° 42' " "
Connections	" " "	" " "		13	69	" " "	
3rd Stand. Pnt N.	B. W. Child & D. M. Hill	May 21st 1881	6	00	00	June 14, 1881	
S. Bound. of Wyo	A. T. Richards	Sept. 13, 1872	5	78	71	August 20 1873	

The above Map of Township No. 12 North Range No. 98 West of the Sixth Principal Meridian Wyoming Territory is strictly conformable to the field notes of the survey thereof on file in this Office, which have been examined and approved.

Surveyor General's Office,
Cheyenne Wyoming
May 5th 1883

Edw. C. David
Surv. Genl.

2423

A. Gast & Co., St. Louis, Mo.

12 - 98

(16)

Click Here for Field Notes

accession no. 1496

EXTERIOR LINES.

Scale 3 miles to 1 inch. Magnetic var. East.

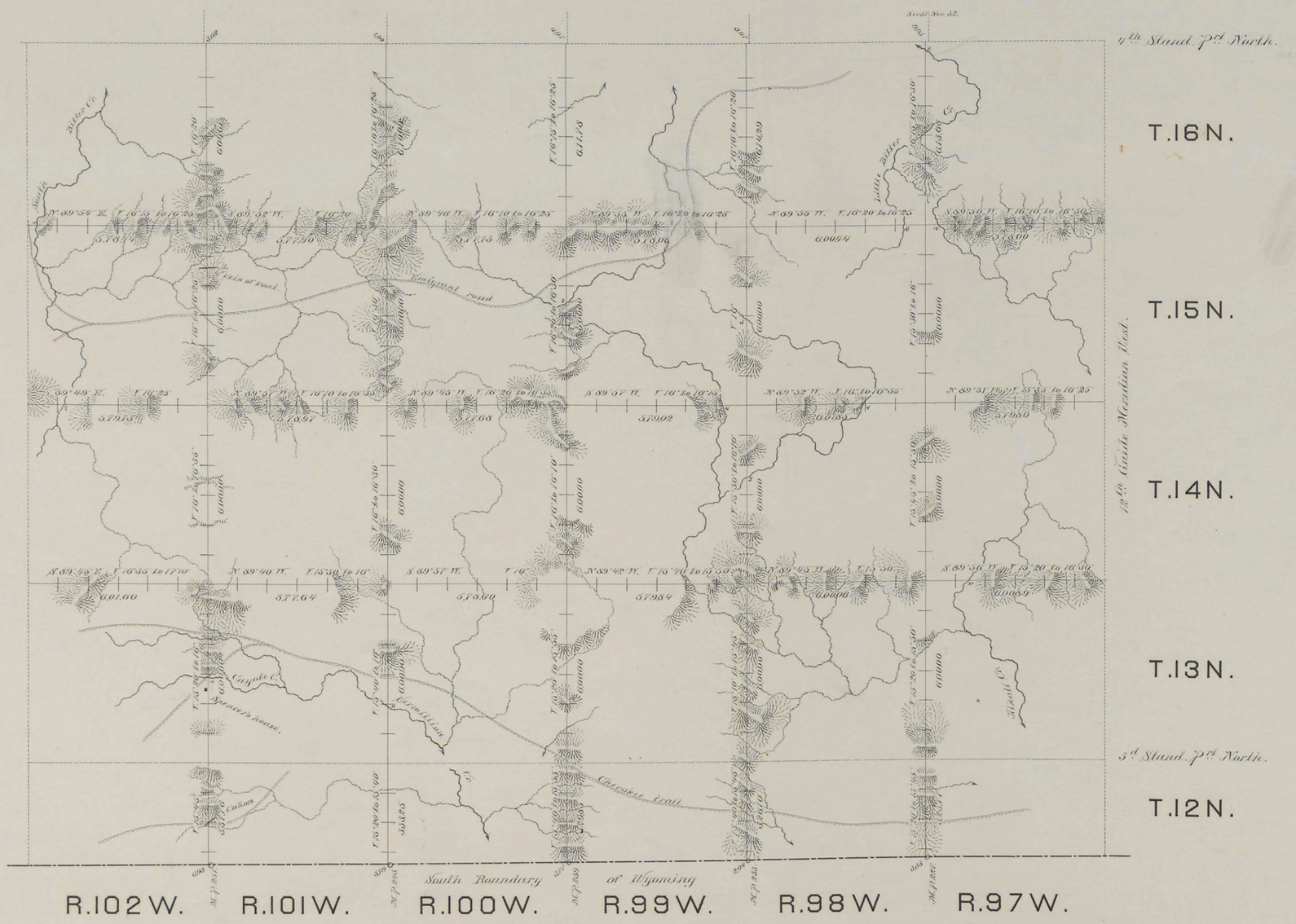

C O L O R A D O.

Surveys Designated	By Whom Surveyed	Date of Contract	Amount of Surveys			When Surveyed.
			mls.	chs.	lks.	
Exterior Lines.	R. H. Woods	March 8, 1882	245	55	58	May 22 June 27, 1882.
Connections.	- - -	- - -		50	10	- - -

I hereby certify that the above diagram of the Exterior lines of Townships No. 12 to 16 North inclusive, Ranges 97 to 102 inclusive, West of the 6th Principal Meridian, Wyoming Territory, is strictly conformable to the field notes of the survey thereof on file in this Office, which have been examined and approved.

Surveyor Generals Office,
Cheyenne Wyo. January 9th, 1883.

Edw. C. David
Surveyor General.

1103

5989

Click Here for Field Notes

Click Here for Astronomical Notes

No. 8.

SOUTH BOUNDARY OF WYOMING

LATITUDE 41 NORTH

From mile-post No. 210, to mile-post No. 240.

Scale 2 miles to an inch.

Magnetic variation East.

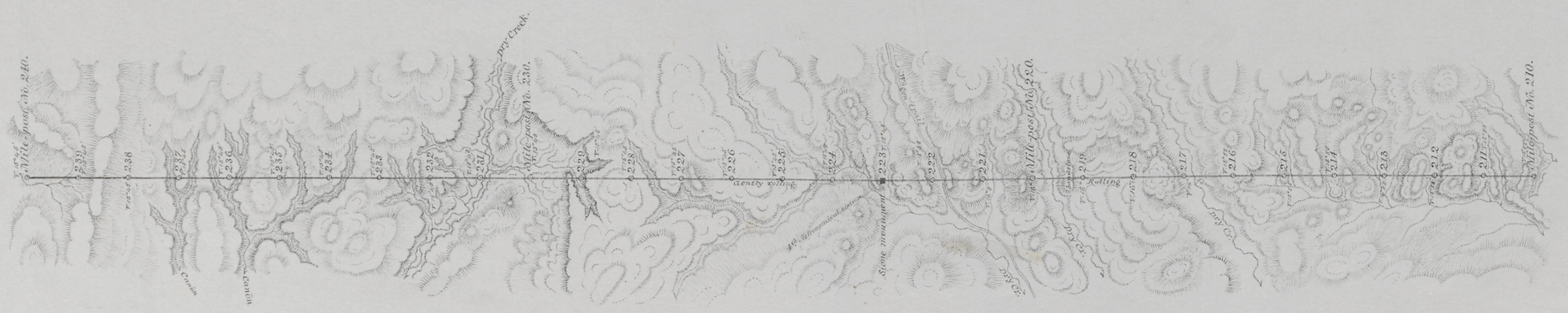

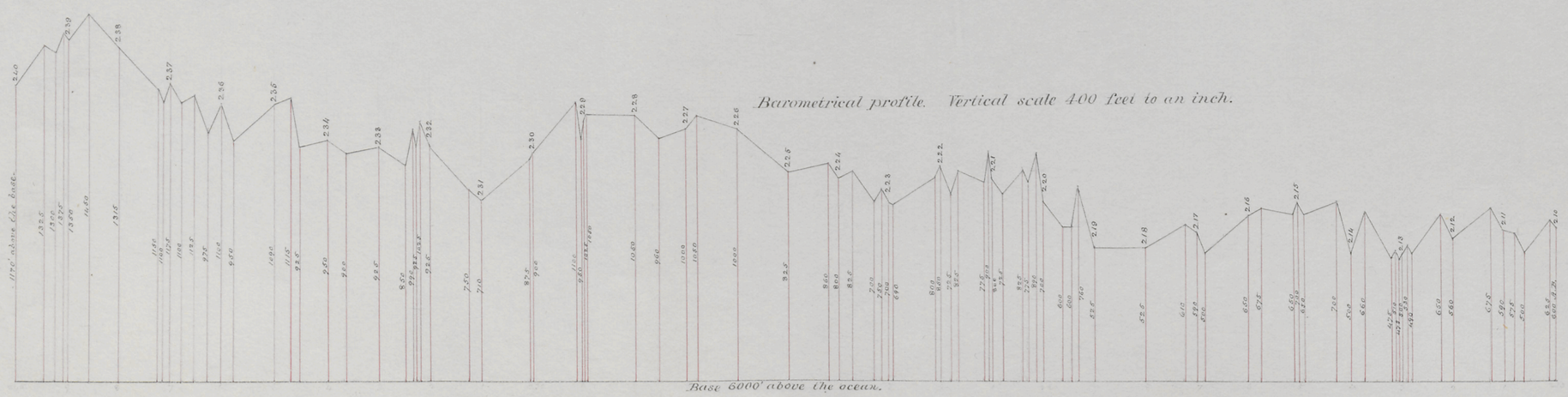

I hereby certify, that the above map is a correct representation of so much of the survey of the South Boundary of Wyoming, as extends from mile-post No. 210, to mile-post No. 240, as surveyed and marked by me, under contract from the Commissioner of the General Land Office, dated Sept. 13th 1872

A. V. Richards

U. S. Surveyor.

39