Click Here for Field Notes

accession no. 1641

(4-675 a)

ORIGINAL

SUPPLEMENTAL PLAT No. 2

RESURVEY TOWNSHIP No. 13 NORTH, RANGE No. 105 WEST OF THE SIXTH PRINCIPAL MERIDIAN, WYOMING

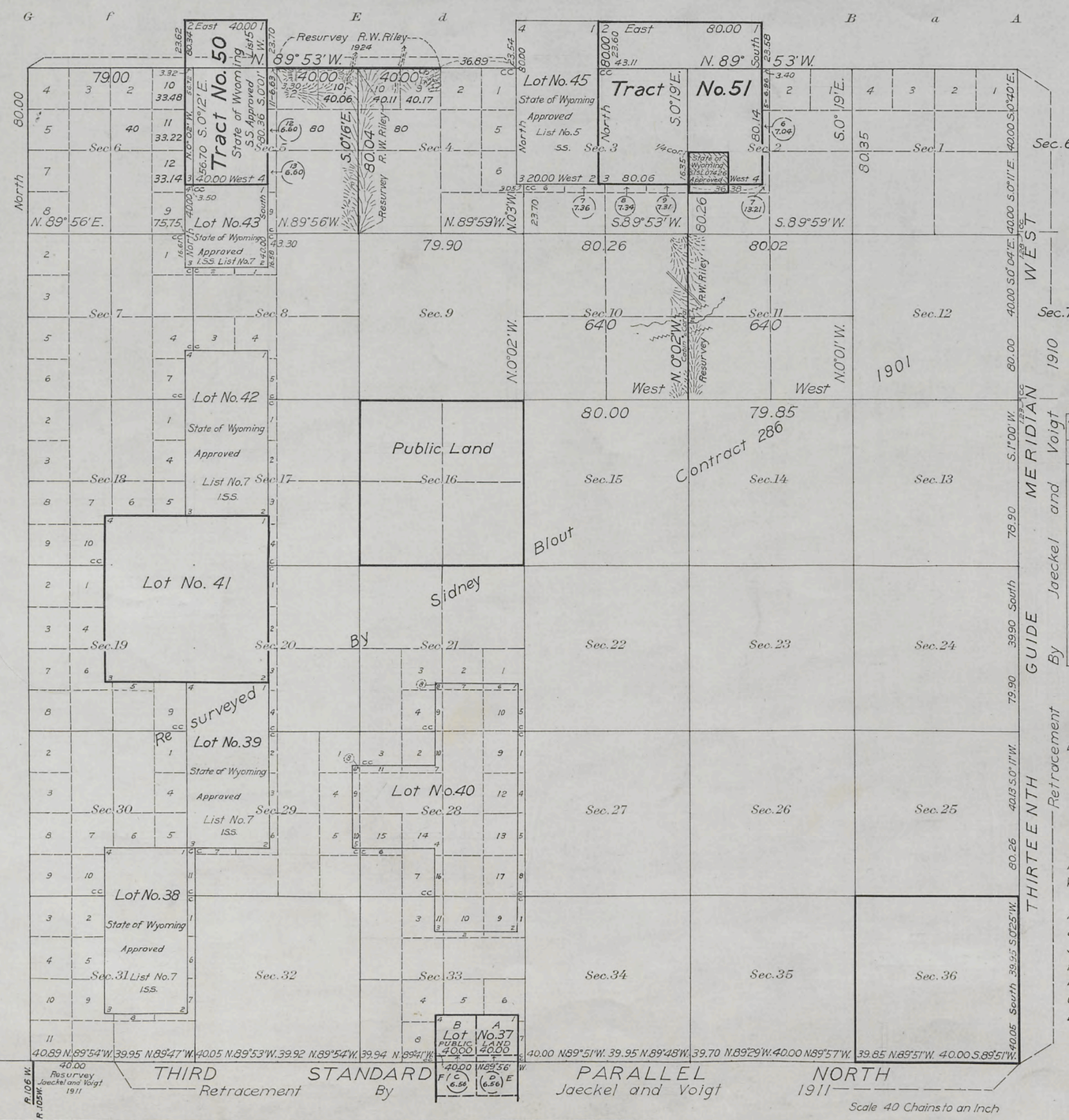

TABLE OF CONFLICTS

Area of conflict of Tract No. 51 with NW¼SW¼ Sec. 4, T. 13 N., R. 105 W., S.I.S.L. 07426, approved, State of Wyoming 32.68 Acres.

See Supplemental Plat No. 4, Resurvey T. 14 N., R. 105 W. for conflict of Tract No. 51 with S½SW¼, SW¼SE¼ and Lot 4, Section 35. Cash 617, Frank M. Brown

INDEX TO SEGREGATED TRACTS

Resurvey Lot No.	Original Survey T.	R.	Sec.	Subdivisions	Entry Kind	Entry No.	Status in Land Office	Entryman
37	13	105	35	W½			Public Land	
38	"	"	28	W½	ISS	List 7	Approved	State of Wyoming
39	"	"	21	E½	ISS	List 7	"	State of Wyoming
40	See Supplemental Plat No. 1, approved April 19, 1919							
41	13	105	16	All	Designated School Section			
42	"	"	9	E½	ISS	List 7	Approved	State of Wyoming
43	"	"	4	Lots 1 and 2				
	"	"	4	S½NE¼	ISS	List 7	"	State of Wyoming
45	14	105	35	E½	S.S.	List 5	"	State of Wyoming
Tract 50	"	"	33	E½	S.S.	List 5	"	State of Wyoming
51	"	"	36	All	Designated School Section			

Lots 44 and 46, which were surveyed under Contract 286, have been eliminated under Group 66, 1924

This Supplemental Plat No. 2 of Resurvey Township No. 13 North, Range No. 105 West of the Sixth Principal Meridian, Wyoming, plat approved November 18, 1902, showing complete index of all tracts, changes in areas in Sections 4, 5, 10 and 11 resulting from the elimination of Lots 44 and 46, the segregation of Tracts 50 and 51 and fractional lots created thereby, is prepared from office records and field notes of surveys executed by Ruben W. Riley under Group 66 and is hereby approved

Office of U.S. Supervisor of Surveys
Denver, Colorado. Feb. 15, 1927.

Frank M. Johnson
U.S. Supervisor of Surveys

Surveys Designated	By Whom Surveyed	Group No.	Group Date	Amount of Surveys Mls.	chs.	lks.	When Surveyed Begun	Completed
Resurvey Subdivision Lines	Ruben W. Riley	66	April 29, 1924	2	00	04	June 18, 1924	July 7, 1924
Resurvey N. Township Line	"	"	"	1	00	00	"	"
Segregated Tracts 50 and 51	"	"	"	7	00	90	"	"
Connecting Lines	"	"	"		49	91	"	"

DEPARTMENT OF THE INTERIOR
GENERAL LAND OFFICE

Washington, D.C. April 27, 1927.

The survey represented by this plat having been correctly executed in accordance with the requirements of law and the regulations of this office, is hereby accepted

Thos. H. Havell
Assistant Commissioner

AMT.

1174-C

Drawn to Evanston R.O. June 21, 1927

13-105

1640 Orig.

(4-675a)

Supplemental Plat N°1

Resurvey Township N°13 North Range N°105 West of the Sixth Principal Meridian, Wyoming

Survey Accepted G.L.O.
Nov. 20 1919

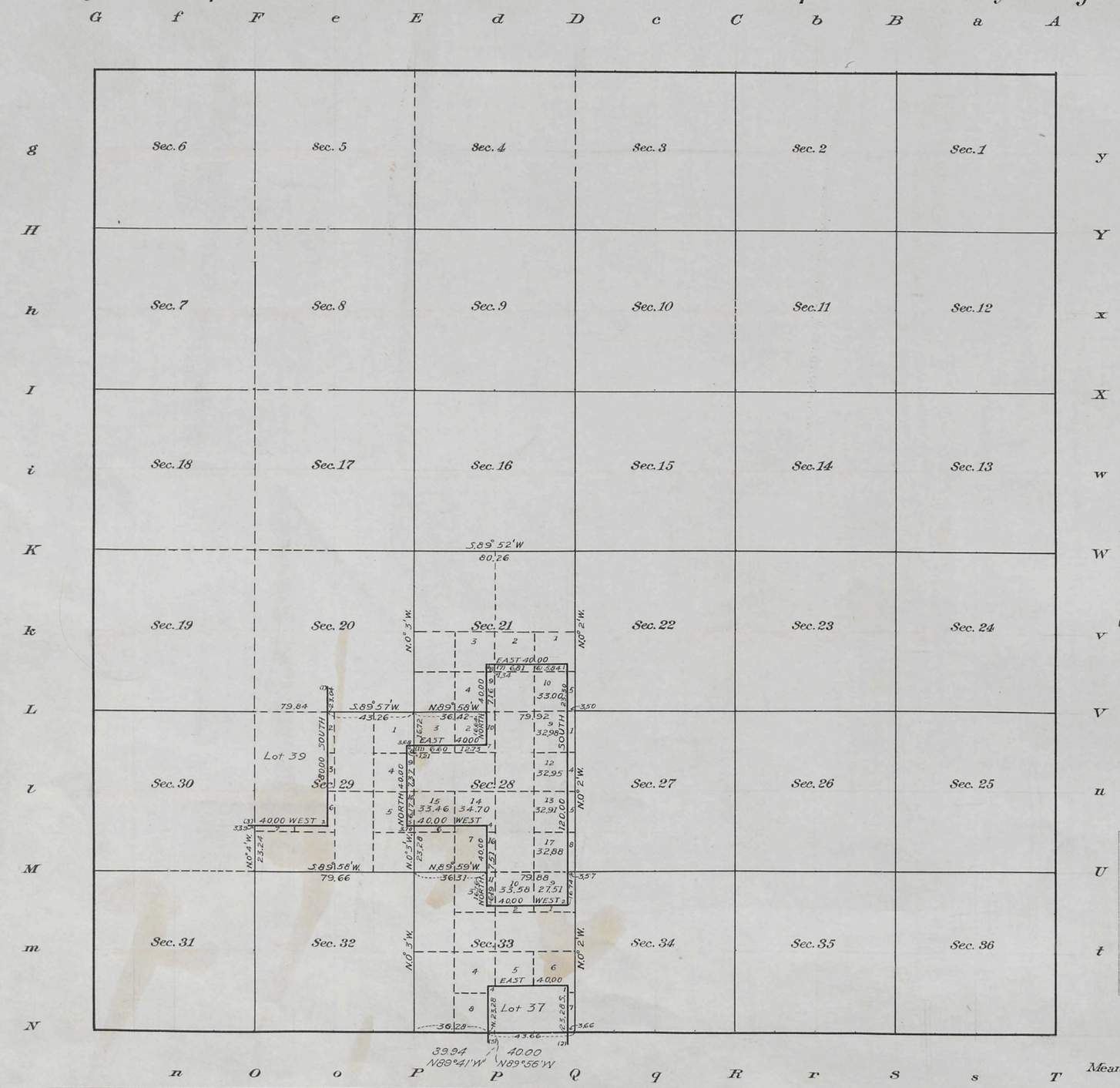

This Supplemental Plat N°1 Resurvey of T.13 N.-R.105 W. of the Sixth Principal Meridian Wyoming. approved Nov. 18, 1902 is prepared for the purpose of dividing Segregated Lot N°40 into legal subdivisions and fractional Lots in accordance with a technical Subdivision of resurveyed Secs. 21-28-29 and 33; in compliance with directions given in Commissioner's Letter "E" (Evanston 05963) dated Dec. 3, 1918 and is hereby approved.
U.S. Surveyor General's Office
Cheyenne, Wyoming April 14, 1919

Charles L. Decker
U.S. Surveyor General

Areas in Acres.	
Public Land	
Indian Reservation	
Indian Allotments	
Mineral Claims	
Water Surface	
Total Area	

True Meridian

0 10 20 40 80

Scale 40 Chains to an inch

Mean Magnetic Declination

Surveys Designated.	By Whom Surveyed.	Contract No.	Contract Date	Amount of Surveys Mls. chs. lks.	When Surveyed. Begun.	When Surveyed. Completed.

The above map of Township No. _____ Range No _____ of the _____ Meridian _____ is strictly conformable to the field notes of the survey thereof on file in this office, which have been examined and approved.

U.S. Surveyor General's Office, _____

_____
Surveyor General.

JCS

1174-B.

Accepted for by Commr. Nov. 20, 1919
Trans to Evanston Nov. 27, 1919

13-105

35

Click Here for Field Notes

Click Here for Private Land Claim Notes

17.

1639

(4-675a)

Township No. 13 North, Range No. 105 West of the 6th Principal Meridian

Meanders of								
Posts	Courses	Ch.s Lk.s	Posts	Courses	Ch.s Lk.s	Posts	Courses	Ch.s Lk.s

Note Sec. 16 is public lands
Lot 41 is School Section 16
See States letter of Apr. 4, 1924

Lot Number	Claimant	Acres.
Lot No. 37	State of Wyoming	93.12
" " 38	" " "	320.00
" " 39	" " "	320.00
" " 40	" " "	640.00
" " 41	" " "	640.00
" " 42	" " "	320.00
" " 43	" " "	160.00
" " 44	F. M. Brown	160.00
" " 45	State of Wyoming	225.72
" " 46	" " "	226.16
	Total number of Acres	3105.00

Latitude	41°03' N.
Longitude	109°10' W.
Mean mag. decl.	12°34' E.

Surveys Designated	By Whom Surveyed	Date of Contract No.	Amount of Surveys M.	Ch.s	Lk.s	When Surveyed
Resurvey Township lines	Sidney Blout	286 June 12, 1901	23	79	00	July 31-Aug. 2, 1901
Resurvey Subdivisions	" " "	" " "	58	44	54	August 14-24, 1901
Connections	" " "	" " "	5	00	17	" 17-24, "
Private Land Claims	" " "	" " "	27	32	50	July 18-23, 1901.

The above Map of Township No. 13 North, of Range No. 105 West of the 6th Principal Meridian, Wyoming, is strictly conformable to the field notes of the survey thereof on file in this Office, which have been examined and approved.

Surveyor General's Office
Cheyenne, Wyoming, Nov. 18, 1907.

Alpheus P. Horton
Sur. Gen.

I.B.M. Computer
F.A.O. Tracy Lettering

THE NORRIS PETERS CO., LITHO., WASHINGTON, D. C.

1174 A

Triplicate filed March 3, 1903.
Survey accepted by the Com. Commissioner in his letter "E" dated Feby 25, 1903.

13-105

(17)

Click Here for Field Notes

33

1638

TOWNSHIP No. 13 NORTH, RANGE No. 105 WEST of the 6th Principal MERIDIAN.

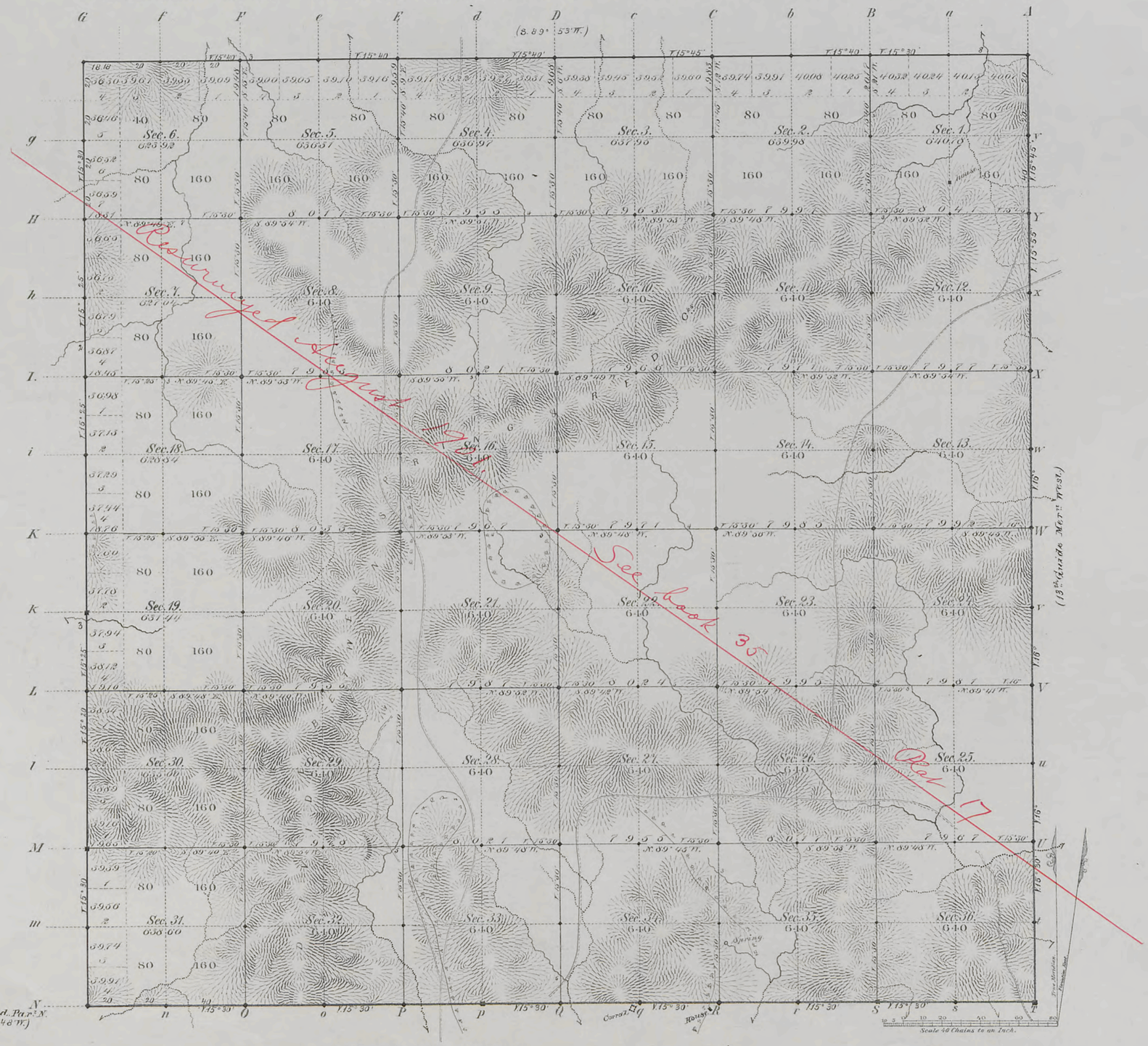

Total number of Acres. 22976.83

Surveys Designated	By Whom Surveyed	Date of Contract	Amount of Surveys Mls	Chs	Lks	When Surveyed	Magnetic Declination
						October 31st &	
W.F.N. Township lines	Frank Buckley	sept.br 1st 1881	11	78	18	Novbr. 2 & 4, 1881	15° 35' East
Subdivisions	" " "	" " "	69	70	9	Mar. 7 & 15, 1882	15° 31' "
Connections							
13th Guide Mer. W.	Frank Buckley	Sept.br 1st 1881	6	00	00	October 17 & 18, 1881	
3rd Stand. Par. N.	B.W. Child & J.N. Hill	May 21st 1881	6	00	00	June 17 & 18, 1881	

The above Map of Township No. 13 North, Range No. 105 West of the Sixth Principal Meridian Wyoming Territory is strictly conformable to the field notes of the survey thereof on file in this Office, which have been examined and approved

Surveyor General's Office,
Cheyenne Wyoming
February 10th 1883

Edw. L. Davis
Sur. Genl.

A. Gast & Co. St. Louis, Mo.

1174

Case
13-105

Click Here for Field Notes

2937

43

Indexed

4896

RESURVEY
TOWNSHIP EXTERIORS

Scale: 1 inch to 160 chains.

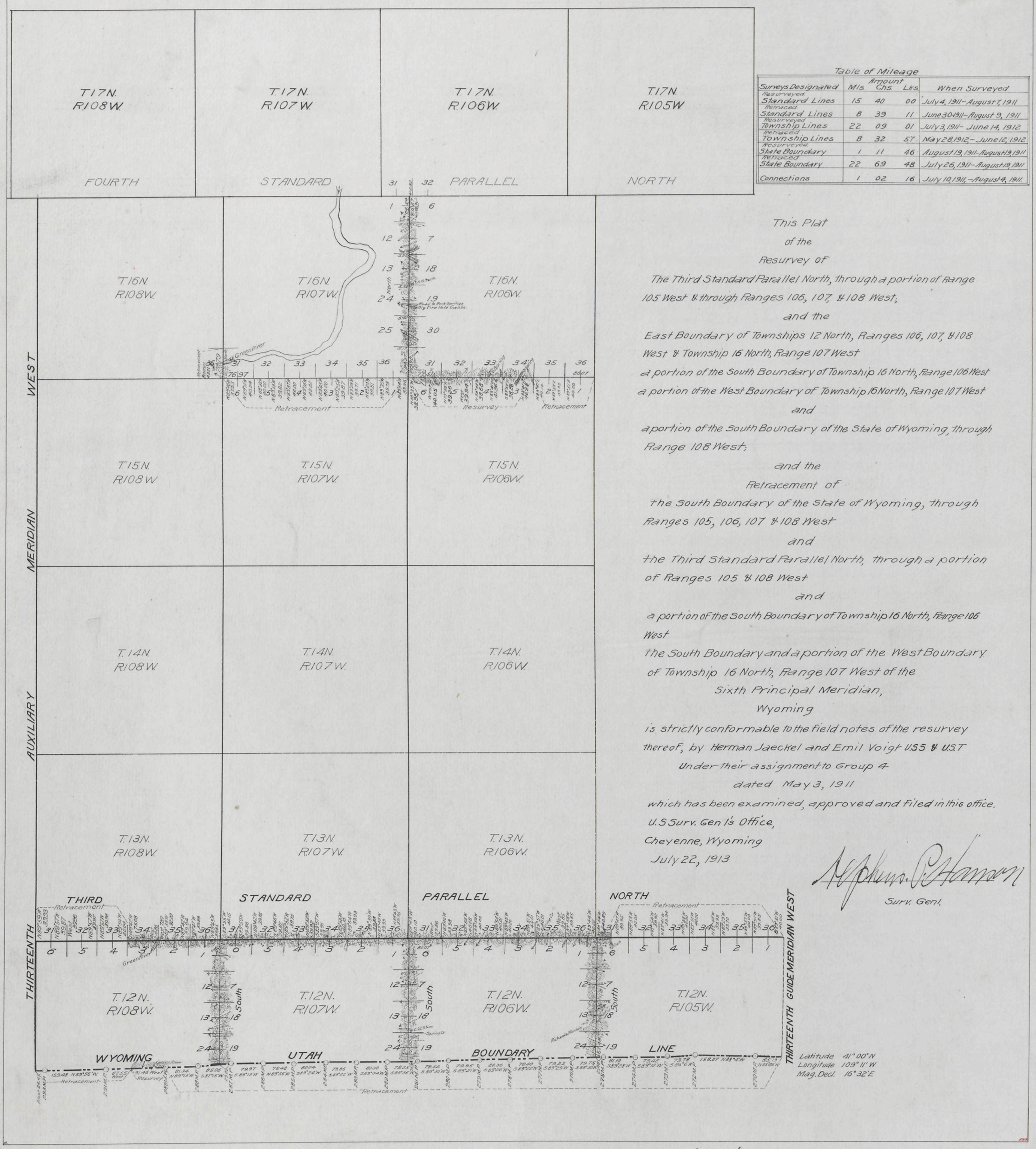

Table of Mileage

Surveys Designated	Amount Mls.	Chs.	Lks.	When Surveyed
Resurveyed Standard Lines	15	40	00	July 4, 1911 – August 7, 1911
Retraced Standard Lines	8	39	11	June 30, 1911 – August 9, 1911
Resurveyed Township Lines	22	09	01	July 3, 1911 – June 14, 1912
Retraced Township Lines	8	32	57	May 28, 1912 – June 12, 1912
Resurveyed State Boundary	1	11	46	August 19, 1911 – August 19, 1911
Retraced State Boundary	22	69	48	July 26, 1911 – August 19, 1911
Connections	1	02	16	July 10, 1911, – August 4, 1911.

This Plat
of the
Resurvey of
The Third Standard Parallel North, through a portion of Range 105 West & through Ranges 106, 107, & 108 West;
and the
East Boundary of Townships 12 North, Ranges 106, 107, & 108 West & Township 16 North, Range 107 West
a portion of the South Boundary of Township 16 North, Range 106 West
a portion of the West Boundary of Township 16 North, Range 107 West
and
a portion of the South Boundary of the State of Wyoming, through Range 108 West;
and the
Retracement of
the South Boundary of the State of Wyoming, through Ranges 105, 106, 107 & 108 West
and
the Third Standard Parallel North, through a portion of Ranges 105 & 108 West
and
a portion of the South Boundary of Township 16 North, Range 106 West
the South Boundary and a portion of the West Boundary of Township 16 North, Range 107 West of the
Sixth Principal Meridian,
Wyoming
is strictly conformable to the field notes of the resurvey thereof, by Herman Jaeckel and Emil Voigt U.S.S & U.S.T
Under their assignment to Group 4
dated May 3, 1911
which has been examined, approved and filed in this office.
U.S. Surv. Gen'l's Office,
Cheyenne, Wyoming
July 22, 1913

Stephen P. Hanson
Surv. Gen'l.

Accepted by the Asst. Commissioner in letter "E" March 5, 1914.

65

43

Click Here for Field Notes

4895

1

RESURVEY

TOWNSHIP EXTERIORS

Scale: 1 inch to 160 chains

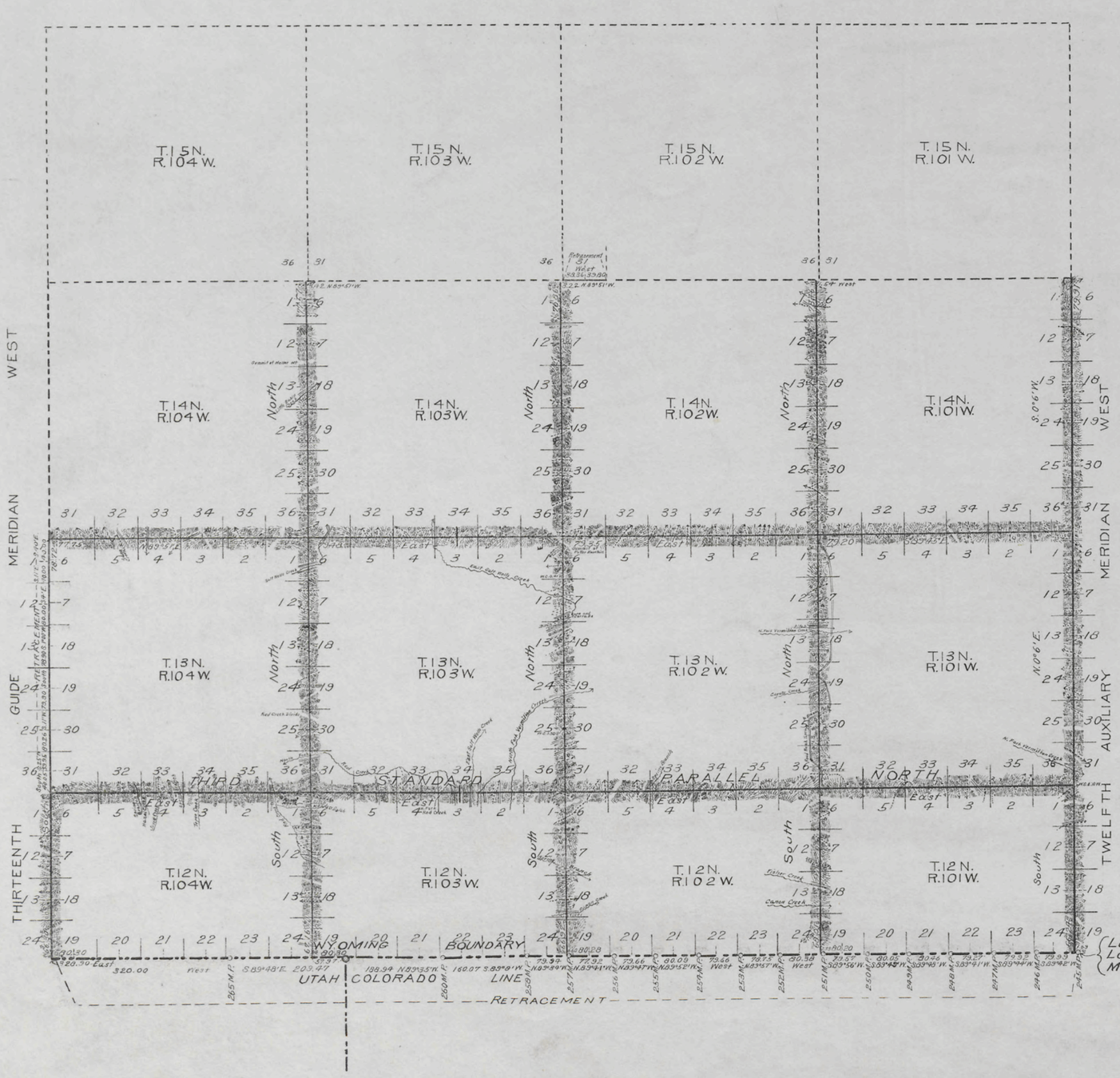

This Plat
of the
Resurvey of
the Third Standard Parallel North, through Rs. 101, 102, 103 and 104 W; the Twelfth Auxiliary Meridian West through Ts. 12, 13 and 14 N; the Thirteenth Guide Meridian West through Township 12 N; the North Boundary of T. 13 N., Rs 101, 102, 103 and 104 W., and the West Boundary of Ts. 12, 13 and 14 N., Rs. 101, 102 and 103 W;

and the
Retracement of
the South Boundary of the State of Wyoming from the 245 M.P. to closing corner on state line between Rs. 104 and 105 W; the Thirteenth Guide Meridian West through Township 13 N, and part of the North Boundary of T. 14 N, R. 102 West of the Sixth Principal Meridian, Wyoming, is strictly conformable to the field notes of the resurvey thereof

by
Herman Jaeckel and Emil Voigt U.S. Transitmen
under their
assignment to Group No 2
dated July 15, 1910
which have been examined, approved and filed in this office.
U.S. Surveyor General's Office
Cheyenne, Wyoming
April 9, 1913

Stephen S. Harmon
Surveyor General

Surveys Designated	Amount			When Surveyed
	Mls.	Chs.	Lks.	
Resurvey Standard Lines	43	52	45	June 30, 1910 — May 9, 1911
Resurvey Township Lines	71	30	76	July 26, 1910 — June 6, 1911
Connections	8	29	42	July 27, 1910 — June 6, 1911
Retracement Standard Lines	5	79	06	July 23, 1910 — July 25, 1910
Retracement Township Line		78	16	June 13, 1911
Retracement South Bdy. State of Wyoming	23	74	14	August 31, 1910 - November 12, 1910

2936

Accepted by the Hon. Commissioner in bulletin "C" February 6, 1914.

35

Indexed

Click Here for Field Notes

Retracement Notes, All or Part

16

4803

TOWNSHIP EXTERIORS

Scale: 1 inch = 160 chains

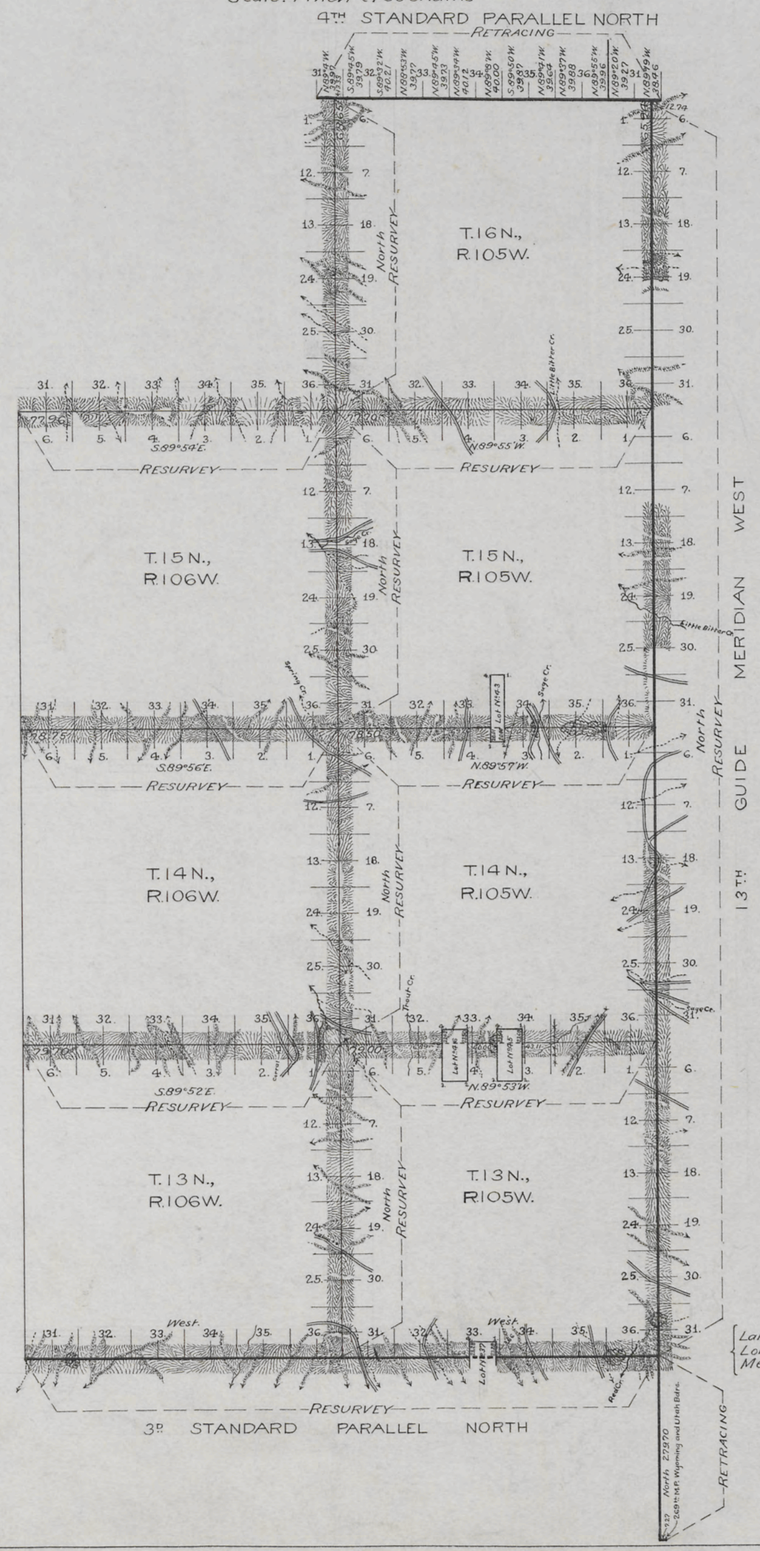

Table of Mileage

Surveys Designated	Amount			When Surveyed
	Mls.	Chs.	Lks.	
Standard Lines Resur.	35	65	94	July 6–15, 1901
" " Retr.	9	76	37	September 29, "
Township Lines Resur.	59	60	26	July 31, 1901–Apr. 18, 1902
Connections	2	53	97	July 8–Aug. 12, 1901

This Plat
showing the
Resurvey of
The Thirteenth Guide Meridian West through Tps. 13, 14, 15 and 16 N.;
The Third Standard Parallel North through Rgs. 105 and 106 W.;
The North and West boundaries of Tps. 13, 14 and 15 N., R. 105 W.;
The West boundary of T. 16 N., R. 105 W.; and
The North boundaries of Tps. 13, 14 and 15 N., R. 106 W.; and the
Retracing of
A part of the Thirteenth Guide Meridian West through T. 12 N.,
and the Fourth Standard Parallel North through R. 105 W. of the
6th Principal Meridian,
Wyoming,
is strictly conformable to the field notes of the survey thereof
by
Sidney Blout, U.S.D.S.,
under his
Contract No. 286.,
dated June 19, 1901,
which have been examined, approved and filed in this office.

U.S. Surv. Gen'ls. Office,
Cheyenne, Wyoming,
November 18, 1902

Joshua P. Harrison
U.S. Surv. Gen'l.

Latitude 41° 3' N.
Longitude 109° 10' W.
Mean Mag. Decl. 17° 34' E.

F.H.A.

2872

Survey accepted by the Com. Commissioner in his "Letter 'E'" dated Feby 28, 1903.

(17)

Click Here for Field Notes

Retracement Notes, All or Part

1655

38

EXTERIOR LINES.

Scale, 3 miles to 1 inch; Magnetic Variation, East.

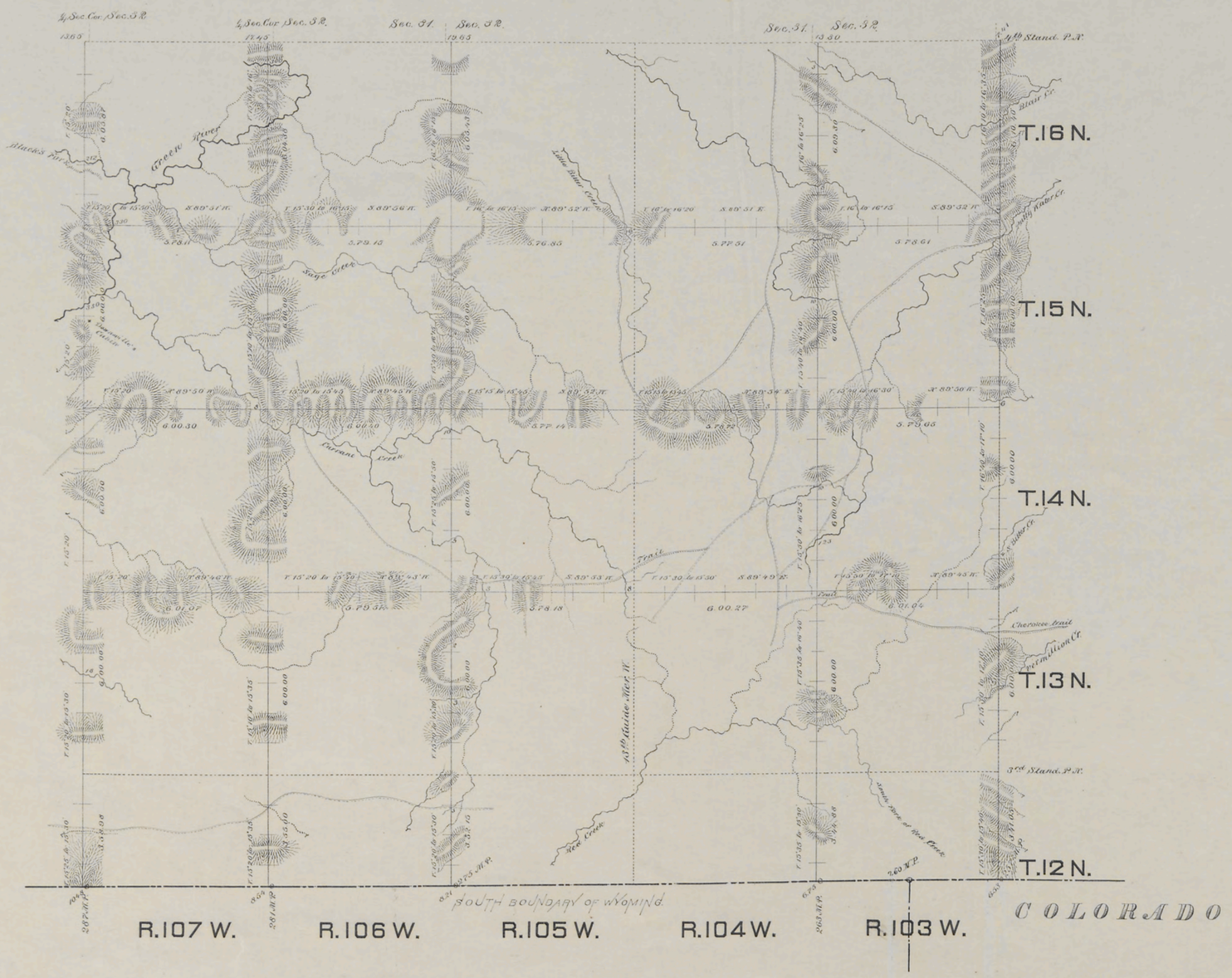

Surveys Designated.	By Whom Surveyed.	Date of Contract.	Amount of Surveys. Mls	Chs	Lks	When Surveyed.
Exteriors	Frank Buckley	Sept. 1, 1881	228	33	95	Oct. 10 - Nov. 25, 1881
Connections	" "	" " "	1	31	97	" " "

I hereby certify that the above map of the exterior lines of Townships No. 12, 13, 14, 15, and 16 North, Ranges No. 103, 104, 105, 106, and 107 West of the Sixth Principal Meridian - Wyoming Territory, is strictly conformable to the field notes of the survey thereof on file in this office, which have been examined and approved.

Surveyor Generals Office
Cheyenne Wyo.
February 10 - 1883.

Edw. C. David
Surveyor General.

1179

Click Here for Field Notes

Retracement Notes, All or Part

3TH STANDARD PARALLEL NORTH.

FROM THE 12TH TO THE 14TH GUIDE MERIDIAN WEST, IN RANGES 97 TO 112 INCLUSIVE, WEST OF THE 6TH PRINCIPAL MERIDIAN, WYOMING TERRITORY

(Course N. 89°48' W.)

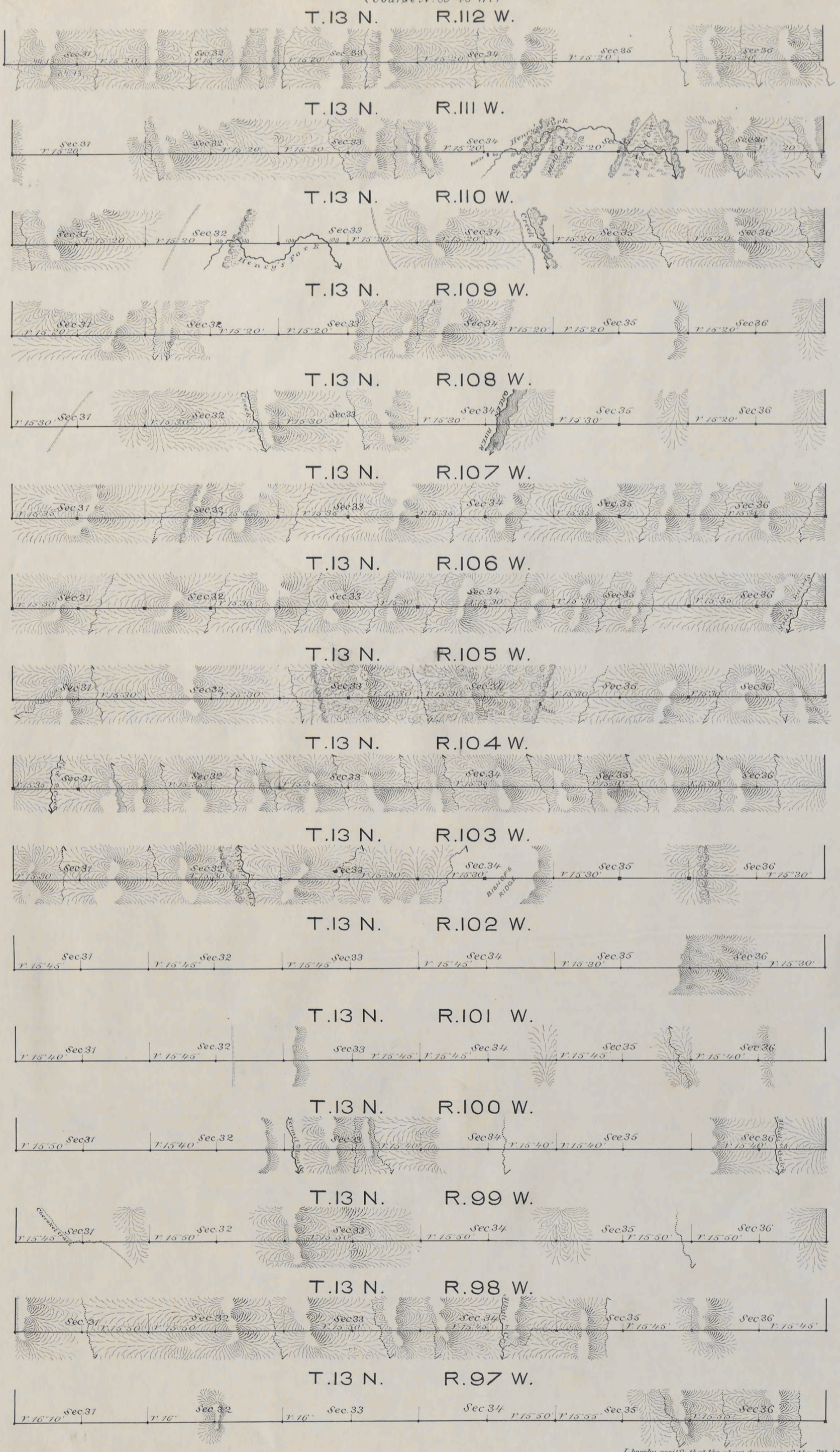

Scale, 40 chains to an inch.

Magnetic Variation, East.

Surveys Designated	By Whom Surveyed	Date of Contract	Amount of Surveys Mls.	Chs.	Lks.	When Surveyed
3th Stand Prt N.	B. W. Child & D. M. Hill	May 21st 1881	96	4	13	June 2nd to 23th 1881

I hereby certify that the above diagram of the 3th Standard Parallel North, from the 12th to the 14th Guide Meridian West, in Ranges 97 to 112 inclusive, W. of the 6th Principal Meridian, Wyoming Territory, is strictly conformable to the field notes of the survey thereof on file in this Office, which have been examined and approved.

Surveyor General's Office,
Cheyenne, Wyoming, October 23rd 1882.

Edw. C. David
Surr. Genl.

Click Here for Field Notes

Indexed

(12) 949

13TH GUIDE MERIDIAN WEST.

from the 3rd to the 4th Standard Parallel North, in Townships 13, 14, 15 & 16 North, between Ranges 104 & 105 West of the 6th Principal Meridian Wyoming Territory.



SCALE: 40 CHAINS TO AN INCH.

MAGNETIC VARIATION: EAST.

3rd Standard Parallel North.

Surveys Designated	By Whom Surveyed	Date of Contract	Amount of Surveys Mls.	Chs.	Lks.	When Surveyed
13th Guide Mrn W.	Frank Buckley	September 14, 1881	24	8	22	October 17-20, 1881
Connections	" "	" " "		11	10	" 20, 1881

I hereby certify that the above diagram of the 13th Guide Mrn W. from the 3rd to the 4th Standd Parl N., in Tps. 13, 14, 15 & 16 N. betw. Rgs 104 & 105 W. of the 6th Prl Mrn Wyoming Territory is strictly conformable to the field notes of the surveys thereof on file in this Office, which have been examined and approved.

Surveyor General's Office
Cheyenne, Wyoming Feb. 10. 1882

Edw. C. David
Surr Genl

700