Click Here for Field Notes

Click Here for Field Notes

Acces. 6244

ORIGINAL

TOWNSHIP Nº 13 NORTH, RANGE Nº 95 WEST OF THE SIXTH PRINCIPAL MERIDIAN, WYOMING

DEPENDENT RESURVEY

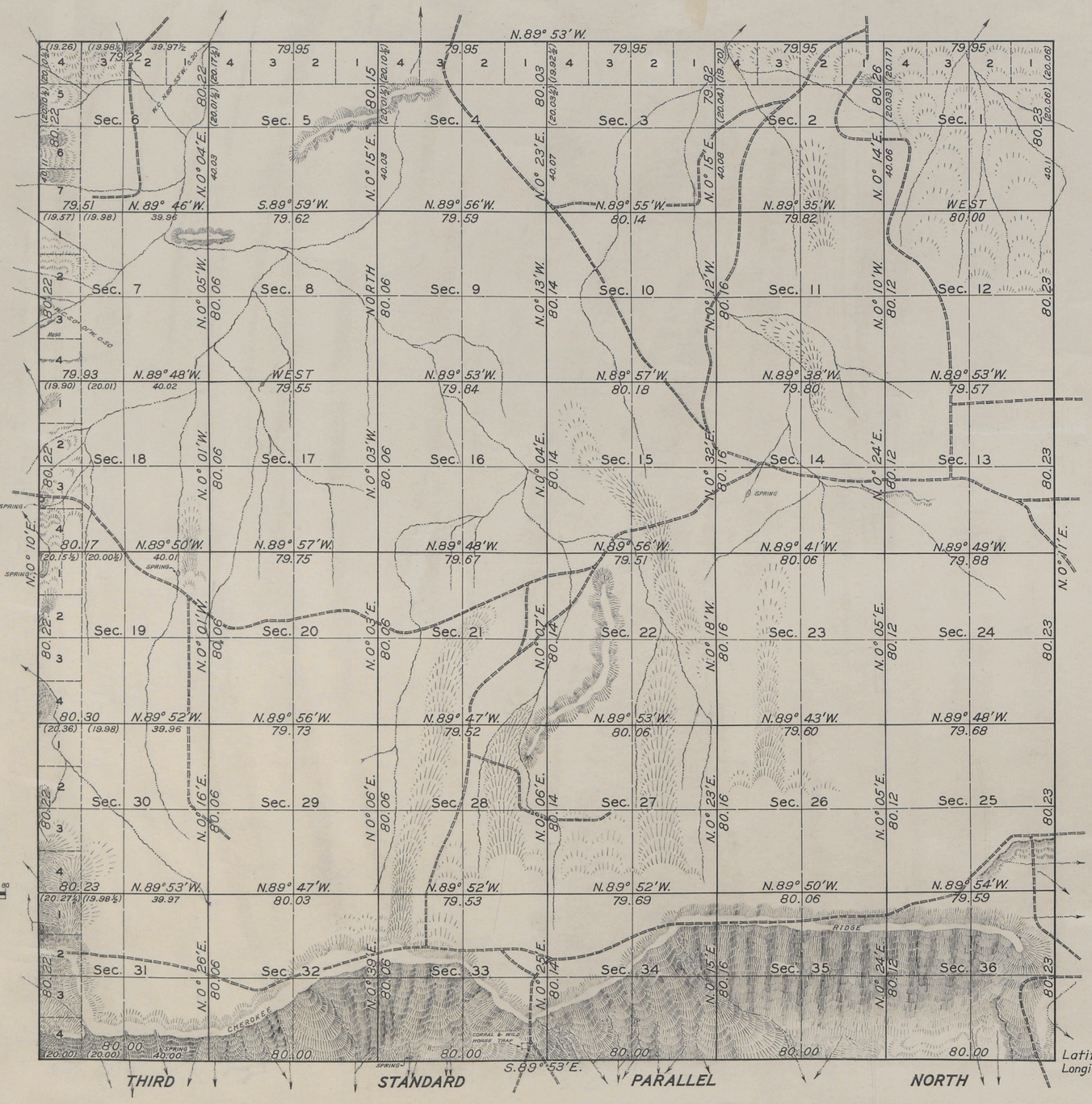

Scale:

40 Chains to an inch.

Latitude 41° 03'N.
Longitude 108° 02'W.

This plat of the resurvey of Township Nº13 North, Range Nº95 West of the Sixth Principal Meridian, Wyoming, delineates a retracement and re-establishment of the lines of the original survey as shown upon the plat approved March 17, 1883, in their true original position according to the best available evidence of the position of the original corners; all differences between the measurements shown on the original plat and those derived in the retracement have been distributed proportionally between accepted corners in accordance with surveying rules; reference will be made to the original plat for the showing of the areas and more detailed descriptions of the various smaller subdivisions.

Resurvey authorized by the Commissioner's letter "E" dated January 13, 1934.

Area resurveyed, 23,038.95 Acres.

LINES DESIGNATED	BY WHOM SURVEYED	GROUP Nº	GROUP DATE	MILEAGE MLS.	MILEAGE CHS.	WHEN SURVEYED BEGUN	WHEN SURVEYED COMPLETED
3RD STAN. PAR. N.	Anthony C. Kimmell	129	Sept. 8, 1933	6	0.00	May 3, 1934	May 14, 1934
EAST BOUNDARY	C. H. Burritt & A.W. Brown	133	Mar. 21, 1934	6	1.38	Aug. 23, 1934	June 3, 1936
NORTH & WEST BDY'S.	C. H. Burritt & M.J. Lytle	"	" "	12	0.32	Aug. 29, 1934	May 29, 1936
SUBDIVISIONAL	Elmer C. Lenhart	"	" "	59	77.79	May 14, 1938	June 12, 1938

J.W.G.

OFFICE OF SUPERVISOR OF SURVEYS
Denver, Colorado, June 25, 1941

The above plat of Township Nº13 North, Range Nº95 West of the Sixth Principal Meridian, Wyoming, is strictly conformable to the field notes of the resurvey thereof which have been examined and approved.

Supervisor of Surveys.

UNITED STATES
DEPARTMENT OF THE INTERIOR
GENERAL LAND OFFICE
Washington, D.C., July 3, 1941

The resurvey represented by this plat having been correctly executed in accordance with the requirements of law and the regulations of this office, is hereby accepted.

Assistant Commissioner.

AMT

1299-A

Transf. to Evanston L.O. Jan. 23, 1942

13-95

(18)

Click Here for Field Notes

67

1785

TOWNSHIP No. 13 NORTH, RANGE No. 95 WEST of the 6TH Principal MERIDIAN.



Total number of Acres. 23038.95

Surveys Designated	By Whom Surveyed	Date of Contract	Amount of Surveys Mls	Chs	Lks	When Surveyed	Magnetic Declination
W. s. N. Township lines	Edw. T. Stahle	June 24, 1882	11	79	27	Aug. 3 & 4, 1882	16° 10' East
Subdivisions	" " "	" " "	59	75	55	Oct. 13 & 21, 1882	16° 10' "
Connections							
E. Township L.	Charles Halcomb	June 24, 1882	6	00	00	July 26, 1882	
3rd Stand. Par. N.	G. W. Baker	Sept. 1, 1880	6	00	00	July 18 & 19, 1881	

The above Map of Township No. 13 North Range No. 95 West of the Sixth Principal Meridian Wyoming Territory is strictly conformable to the field notes of the survey thereof on file in this Office, which have been examined and approved

Surveyor General's Office,
Cheyenne Wyoming
March 17th 1883

Edw. C. Davis
" Sur. Gen.l

1299

A. Gast & Co., St. Louis, Mo.

13 - 95

(18)

Click Here for Field Notes

accession no. 1794

EXTERIOR LINES.

Scale 3 miles to 1 inch; Magnetic Var. East.

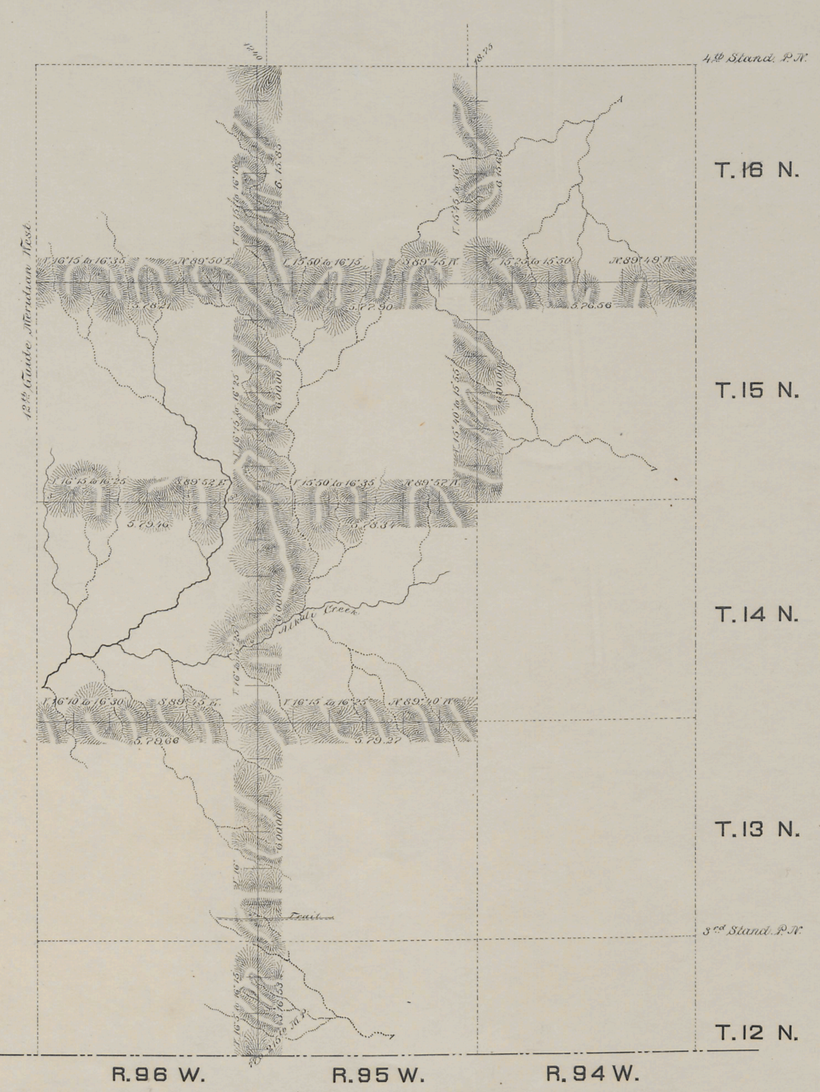

SOUTH BOUNDARY OF WYOMING.

COLORADO

Surveys Designated.	By Whom Surveyed.	Date of Contract.	Amount of Surveys. Miles.	Chs.	Lks.	When Surveyed.
Exterior Lines.	Ed. F. Stahle.	June 24, 1882	81	37	40	July 31 to Aug. 11, 1882.
Connections.	" " "	" " "		36	92	" " "

I hereby certify that the above diagram of Townships No. 13 & 16 North, Range 94 West and Townships No. 12, 13, 14, 15 & 16 North, Ranges No. 95 & 96 West of the Sixth Principal Meridian Wyoming Territory is strictly conformable to the field notes of the survey thereof on file in this office, which have been examined and approved.

Surveyor General's Office,
Cheyenne Wyoming.
March 17th, 1883.

Edw. C. David
Surveyor General.

1308

(11) 735

Click Here for Field Notes

Retracement Notes, All or Part

3RD STANDARD PARALLEL NORTH

betw. Tps. 12 & 13 North, Ranges 85 to 96 West of the 6th Principal Meridian, Wyo. Ter. (West)



July 19, 1881

July 18, 19, 1881

July 16 & 18, 1881

July 16, 1881

Nov. 29. 80

Scale, 40 chains to an inch.

Magnetic var.n East

Surveys Designated	By whom surveyed	Date of contract	Amount of surveys mls.	chs.	lks.	When surveyed
3rd Stand.d Par.l North.	G. W. Baker	September 21st 1880	48	00	00	Nov.b 1880
" " "	" " "	" " "	24	00	00	July 16 - 19th 1881

I hereby certify that the above diagram of the 3rd Standard Parallel North, between Townships 12 & 13 N., Ranges 85 to 96 West of the 6th Principal Meridian, Wyo. Ter. is strictly conformable to the field notes of the survey thereof on file in this office, which have been examined and approved.

Surveyor General's Office,
Cheyenne, Wyo. April 20, 1881.
November 15th 1882

Edw. C. David
Surveyor General.