43

19

1626

Index to Segregated Tracts

Resurvey Township Nº 14 North, Range Nº 104 West of the Sixth Principal Meridian, Wyoming

Group Nº 2, Jaeckel & Voigt, July 15, 1910.

Resurvey			Original Survey							
Tract Nº	Area Total	Area In Township	T.	R.	Sec.	Subdivision	Entry Kind	Entry Nº	Status in Land Office	Entryman
37	160.00	160.00	14	103	18	E²NE⁴, SW⁴NE⁴, NW⁴SE⁴	FH	1033	Patented	Edward McCart
38	120.00	120.00	"	"	18	S²SE⁴, NE⁴SE⁴	SL		Patented	Wyoming
39	480.00	480.00	"	"	19	Lots 1+2, E²NW⁴, E²	SL		Patented	Wyoming
40	480.00	480.00	"	"	30	Lots 1,2,3+4, E²W², NE⁴	SL		Patented	Wyoming
41	320.00	320.00	14	104	25	E²	SL		Patented	Wyoming
42	240.00	240.00	"	"	24	E²NW⁴, NE⁴	SL		Patented	Wyoming
43	640.00	214.01	"	"	36	All	SS		Valid	Wyoming
44	640.00	640.00	"	"	14	SW⁴SE⁴	FD	71	Patented	Benard McCabe
			"	"	23	N², N²S²				
			"	"	24	W²NW⁴, NW⁴SW⁴				
45	120.00	120.00	"	"	14	N²SE⁴, SE⁴SE⁴	SL		Patented	Wyoming
46	160.00	160.00	"	"	13	SW⁴	SL		Patented	Wyoming
47	160.00	160.00	"	"	14	NE⁴	SL		Patented	Wyoming
48	160.00	160.00	"	"	11	SE⁴	SL		Patented	Wyoming
49	160.00	160.00	"	"	12	SW⁴	SL		Patented	Wyoming
50	640.00	640.00	"	"	16	All	SS		Valid	Wyoming
51	160.00	160.00	"	"	4	SW⁴	SL		Patented	Wyoming
52	160.00	160.00	"	"	3	Lots 1+2, S²NE⁴	SL		Patented	Wyoming
53	160.00	160.00	"	"	2	Lots 3+4, S²NW⁴	SL		Patented	Wyoming
54	160.00	160.00	15	104	35	SW⁴	SL		Patented	Wyoming
55	160.00	160.00	14	103	6	Lots 3,4+5, SE⁴NW⁴	SL		Patented	Wyoming
56	160.00	15.92	"	103	32	NW⁴	SL		Patented	Wyoming
57	640.00	484.00	15	104	36	All	SS		Valid	Wyoming
58	160.00	1.40	15	103	31	Lots 1+2, E²NW⁴	SL		Patented	Wyoming

The above index to Tracts which have been segregated by the original public survey in the resurvey of T. 14N., R. 104W. under Group No. 2 has been prepared in strict conformity with the field notes of the accepted resurvey on file in this office, which have been examined and approved.

Surveyor General's Office.
Cheyenne, Wyoming
April 9, 1913

Stephen S. Harrison
Surveyor General

EMH

Accepted by Hon. Commissioner in letter "E" February 6, 1914
Triplicate plat filed in Cranston land office February 24, 1914

14-104

1170D

43

1625

Plat

18

Supplemental Plat Nº 2

Resurvey SE 4 Township Nº 14 North, Range Nº 104 West of the Sixth Principal Meridian, Wyoming

Scale: 20 chains to 1 inch

Secs. 22, 23, 24, 25, 26, 27, 34, 35, 36

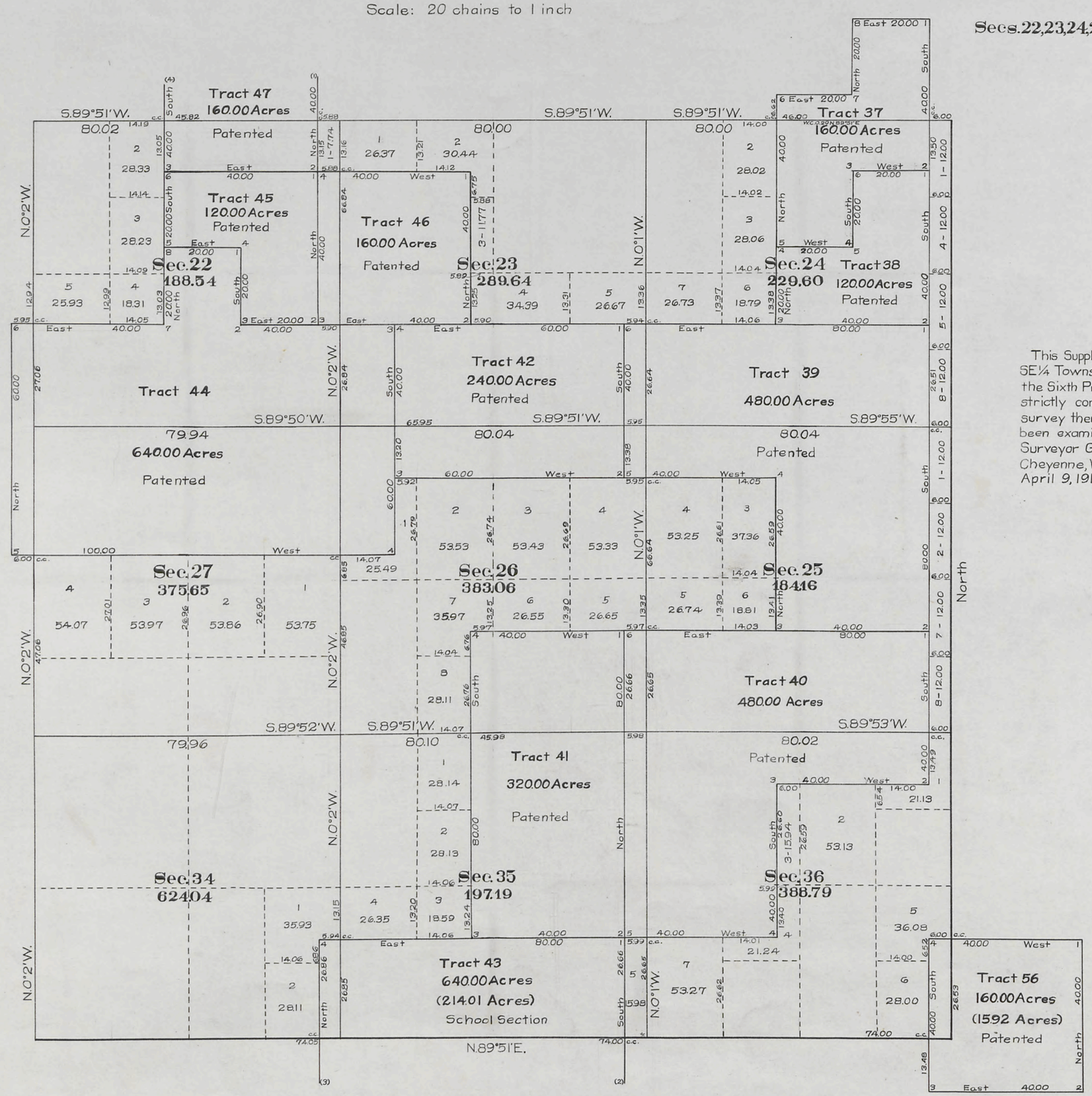

This Supplemental Plat of the Resurvey of the SE¼ Township No. 14 North, Range 104 West of the Sixth Principal Meridian, Wyoming is strictly conformable to the field notes of the resurvey thereof on file in this office which have been examined and approved.
Surveyor Generals Office.
Cheyenne, Wyoming.
April 9, 1913

Stephen P. Stanson
Surveyor General.

Resurvey
Jaeckel & Voigt
Group No. 2

Accepted by Com. Commissioner in letter "E" February 6, 1914.
Duplicate Plat filed in Cheyenne land office February 24, 1914.

1170C

14-104

43

1624

17

Supplemental Plat No. 1

Resurvey NE 4 Township No. 14 North, Range No. 104 West of the Sixth Principal Meridian, Wyoming

Secs. 1,2,3,10,11,12,13,14,15

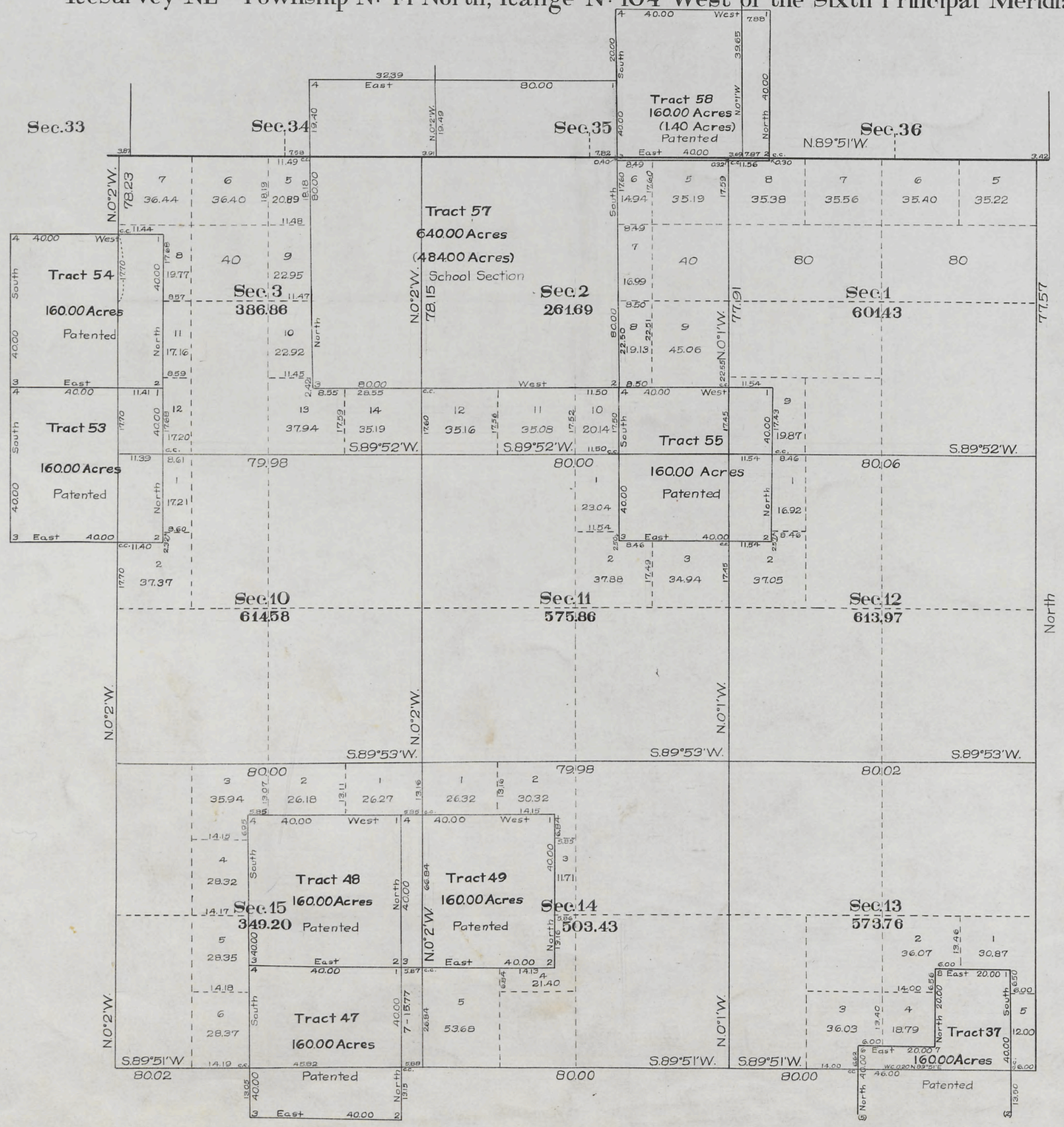

This Supplemental Plat of the Resurvey of the NE¼ Township No. 14 North, Range 104 West of the Sixth Principal Meridian, Wyoming is strictly conformable to the field notes of the resurvey thereof on file in this office, which have been examined and approved.
Surveyor General's Office
Cheyenne, Wyoming.
April 9, 1913

Thomas P. Hanson
Surveyor General

Resurvey
Jaeckel & Voigt
Group No. 2

Scale: 20 chains to 1 inch

Accepted by Hon. Commissioner in letter "E" February 6, 1914.
Triplicate plat filed in Evanston land office February 24, 1914.

14-104

J170 B

43

Click Here for Field Notes

accession no. 1623

(4-675 a)

16

Resurvey Township No. 14 North, Range No. 104 West of the Sixth Principal Meridian, Wyoming

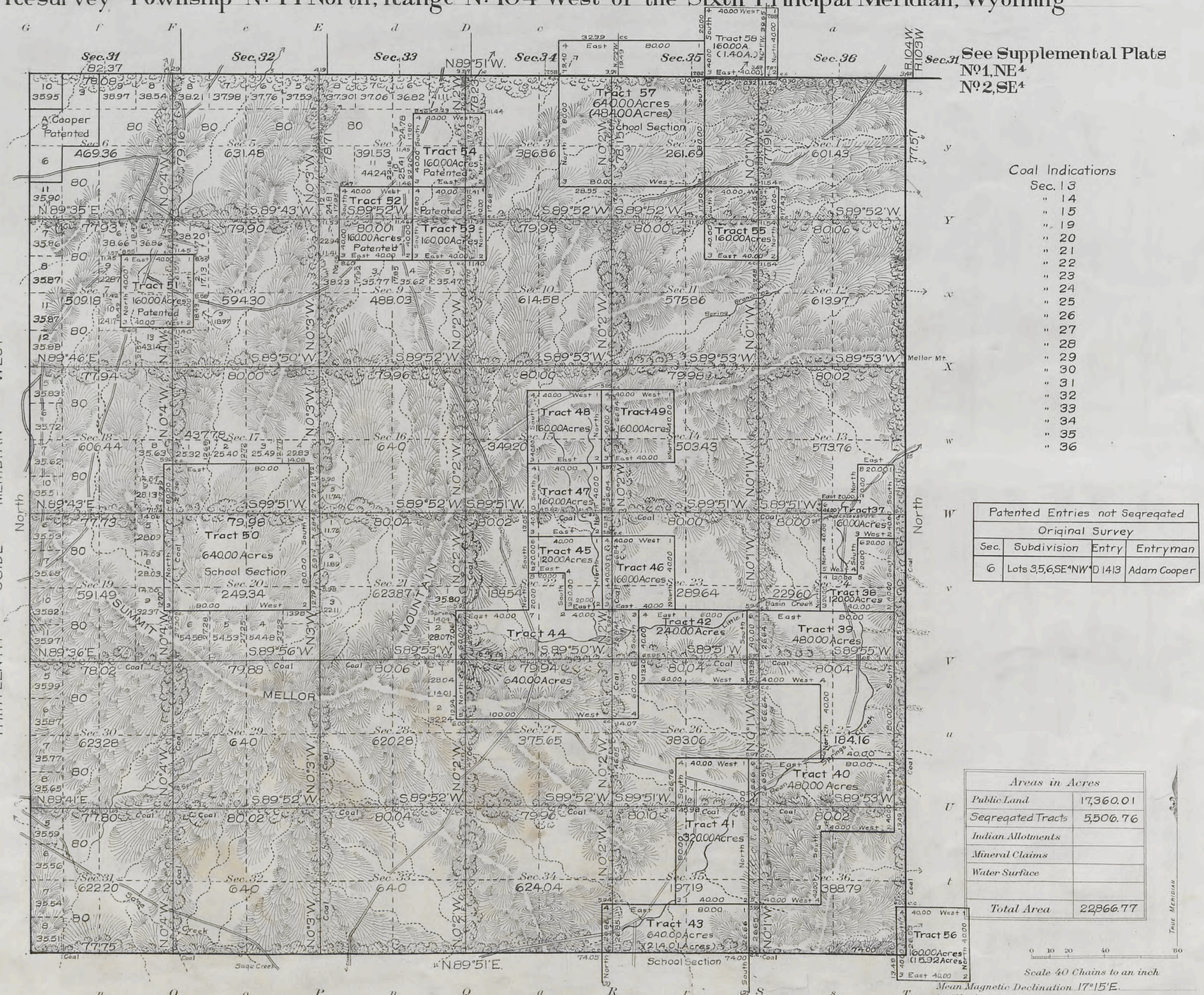

Patented Entries not Segregated			
Original Survey			
Sec.	Subdivision	Entry	Entryman
6	Lots 3,5,6, SE⁴NW⁴	D 1413	Adam Cooper

Areas in Acres	
Public Land	17,360.01
Segregated Tracts	5,506.76
Indian Allotments	
Mineral Claims	
Water Surface	
Total Area	22,866.77

Surveys Designated	By Whom Surveyed	Group No.	Group Date	Amount of Surveys Mls.	chs.	lks.	When Surveyed Begun	Completed
Resurvey E. & S. Township Lines	Jaeckel & Voigt	2	July 15, 1910	11	75	32	Aug. 15, 1910	Nov. 20, 1910
Resurvey Subdivisions	" "	2	" "	59	61	62	Aug. 19, 1910	Feb. 7, 1911
Connections	" "	2	" "	7	7	83	" "	" "
Segregated Tracts	" "	2	" "	55	20	00	Nov. 24, 1910	June 26, 1911
Resurvey W. Township Line	Sidney Blout	286 (Contract)	June 19, 1901	6	00	00	July 12, 1901	July 12, 1901
Resurvey N. Township Line	Newell J. Burnham	342	June 20, 1910	5	78	08	Oct. 3, 1910	Oct. 7, 1910

The above map of Resurvey Township No. 14 North Range No. 104 West of the Sixth Principal Meridian Wyoming is strictly conformable to the field notes of the re-survey thereof on file in this office, which have been examined and approved

U. S. Surveyor General's Office.

Cheyenne, Wyoming, April 9, 1913

Stephen C. Hanson
Surveyor General.

1170A

accepted by Hon. Commissioner in letter "E" February 6, 1914.
Triplicate plat filed in Cheyenne land office February 24, 1914.

14-104

(17)

Click Here for Field Notes

29

1622

TOWNSHIP No. 14 NORTH, RANGE No. 104 WEST of the 6th Principal MERIDIAN.

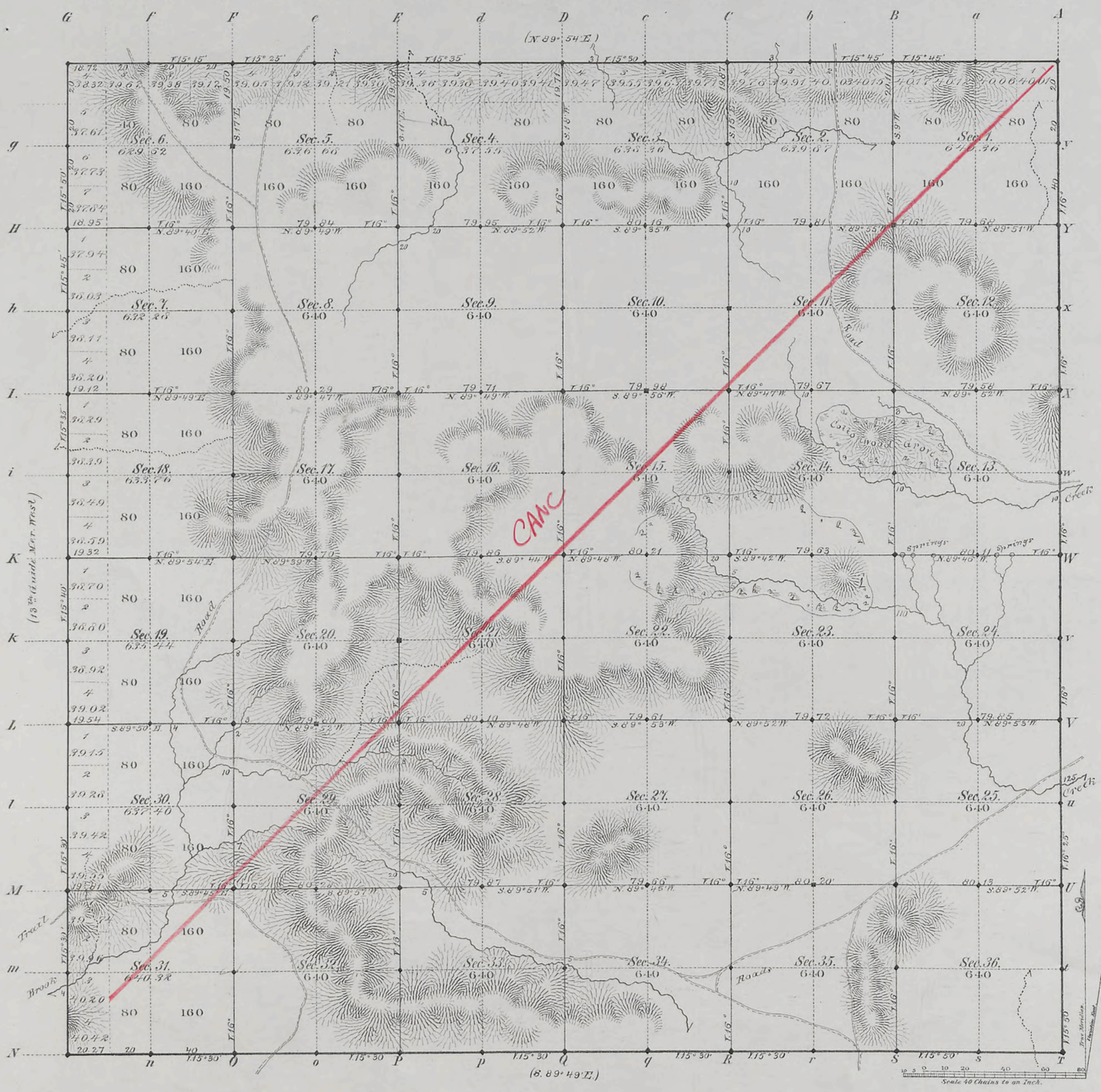

Total number of Acres. 23,001.64

Surveys Designated	By Whom Surveyed	Date of Contract	Amount of Surveys Mls	Chs	Lks	When Surveyed	Magnetic Declination
S.E. & N. Township lines	Frank Buckley	Septemb. 1st 1881	17	78	99	Oct. 23-27, 1881	15° 35' East
Subdivisions	" " "	" " "	59	73	01	Decbr. 5-10, 1881	16° East
Connections							
13th Guide Mer. W.	Frank Buckley	Septemb. 1st 1881	6	00	00	Octob. 18, 1881	

The above Map of Township No. 14 North Range No. 104 West of the Sixth Principal Meridian Wyoming Territory is strictly conformable to the field notes of the survey thereof on file in this Office, which have been examined and approved

Surveyor General's Office,
Cheyenne Wyoming
February 10 1883

Edw. C. Davis
Sur. Genl.

A. Gast & Co., St. Louis, Mo.

1170

Canc
14-104

43

Click Here for Field Notes

4895

1

RESURVEY

TOWNSHIP EXTERIORS

Scale: 1 inch to 160 chains

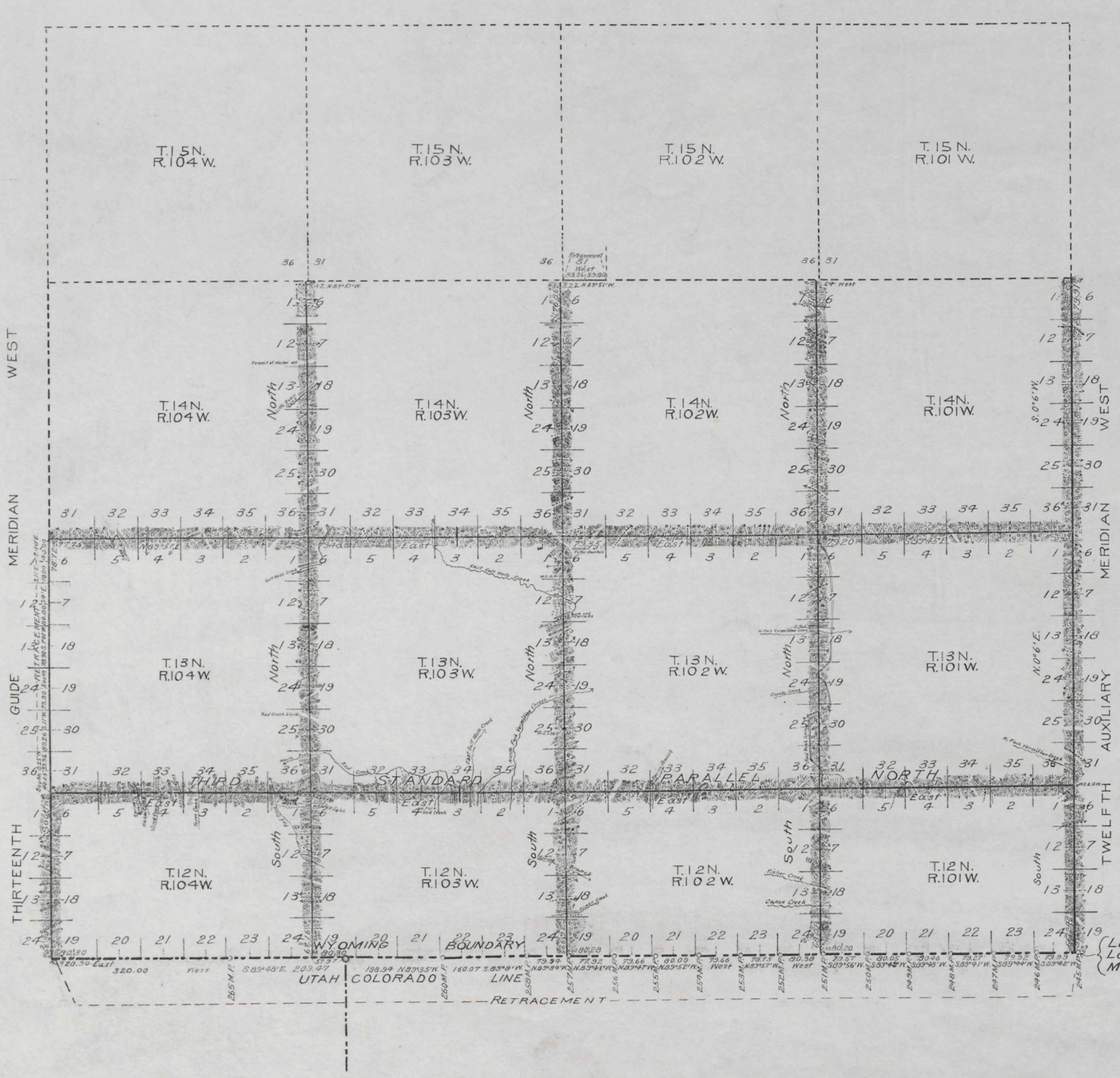

This Plat
of the
Resurvey of
the Third Standard Parallel North, through Rs. 101, 102, 103 and 104 W; the Twelfth Auxiliary Meridian West through Ts. 12, 13 and 14 N; the Thirteenth Guide Meridian West through Township 12 N; the North Boundary of T. 13 N., Rs 101, 102, 103 and 104 W., and the West Boundary of Ts. 12, 13 and 14 N., Rs. 101, 102 and 103 W;

and the
Retracement of
the South Boundary of the State of Wyoming from the 245 M.P. to closing corner on state line between Rs. 104 and 105 W; the Thirteenth Guide Meridian West through Township 13 N, and part of the North Boundary of T. 14 N, R. 102 West of the Sixth Principal Meridian, Wyoming, is strictly conformable to the field notes of the resurvey thereof

by
Herman Jaeckel and Emil Voigt U.S. Transitmen
under their
assignment to Group No 2
dated July 15, 1910
which have been examined, approved and filed in this office.
U.S. Surveyor General's Office
Cheyenne, Wyoming
April 9, 1913

Stephen S. Harmon
Surveyor General

Surveys Designated	Amount			When Surveyed
	Mls.	Chs.	Lks.	
Resurvey Standard Lines	43	52	45	June 30, 1910 — May 9, 1911
Resurvey Township Lines	71	30	76	July 26, 1910 — June 6, 1911
Connections	8	29	42	July 27, 1910 — June 6, 1911
Retracement Standard Lines	5	79	06	July 23, 1910 — July 25, 1910
Retracement Township Line		78	16	June 13, 1911
Retracement South Bdy. State of Wyoming	23	74	14	August 31, 1910 - November 12, 1910

2936

Accepted by the Hon. Commissioner in Sideletter "C" February 6, 1914.

35

Indexed

Click Here for Field Notes

Retracement Notes, All or Part

16

4803

TOWNSHIP EXTERIORS

Scale: 1 inch = 160 chains

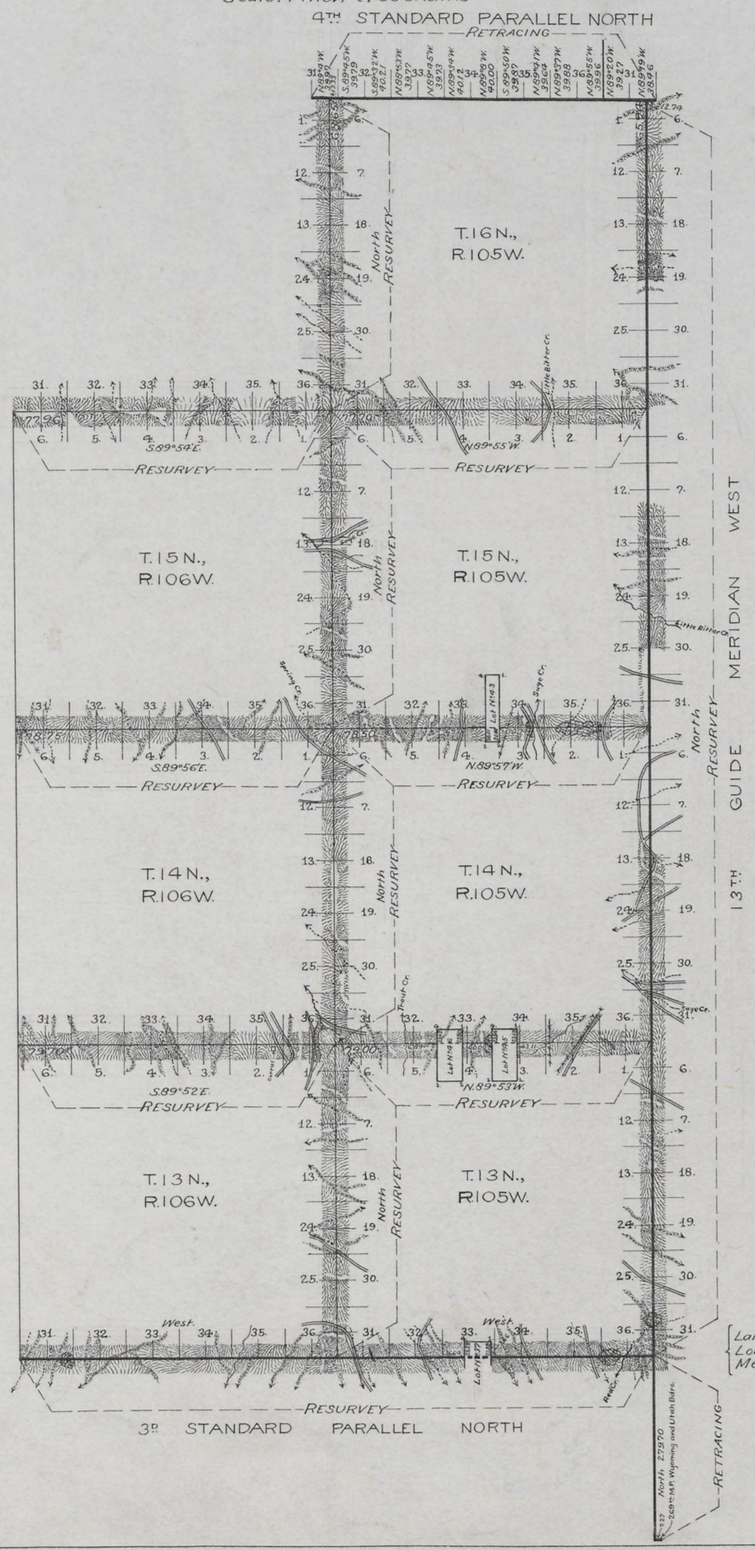

Table of Mileage

Surveys Designated	Amount			When Surveyed
	Mls.	Chs.	Lks.	
Standard Lines Resur.	35	65	94	July 6–15, 1901
" " Retr.	9	76	37	September 29, "
Township Lines Resur.	59	60	26	July 31, 1901–Apr. 18, 1902
Connections	2	53	97	July 8–Aug. 12, 1901

This Plat
showing the
Resurvey of
The Thirteenth Guide Meridian West through Tps. 13, 14, 15 and 16 N.;
The Third Standard Parallel North through Rgs. 105 and 106 W.;
The North and West boundaries of Tps. 13, 14 and 15 N., R. 105 W.;
The West boundary of T. 16 N., R. 105 W.; and
The North boundaries of Tps. 13, 14 and 15 N., R. 106 W.; and the
Retracing of
A part of the Thirteenth Guide Meridian West through T. 12 N.,
and the Fourth Standard Parallel North through R. 105 W. of the
6th Principal Meridian,
Wyoming,
is strictly conformable to the Field notes of the survey thereof
by
Sidney Blout, U.S.D.S.,
under his
Contract No. 286.,
dated June 19, 1901,
which have been examined, approved and filed in this office.

U.S. Surv. Gen'ls. Office,
Cheyenne, Wyoming,
November 18, 1902

Agnew P. Hanson
U.S. Surv. Gen'l.

Latitude	41° 3' N.
Longitude	109° 10' W.
Mean Mag. Decl.	17° 34' E.

F.H.A.

2872

Survey accepted by the Com. Commissioner in his "Letter 'E'" dated Feby 28, 1903.

(17)

Click Here for Field Notes

Retracement Notes, All or Part

1655

38

EXTERIOR LINES.

Scale, 3 miles to 1 inch; Magnetic Variation, East.

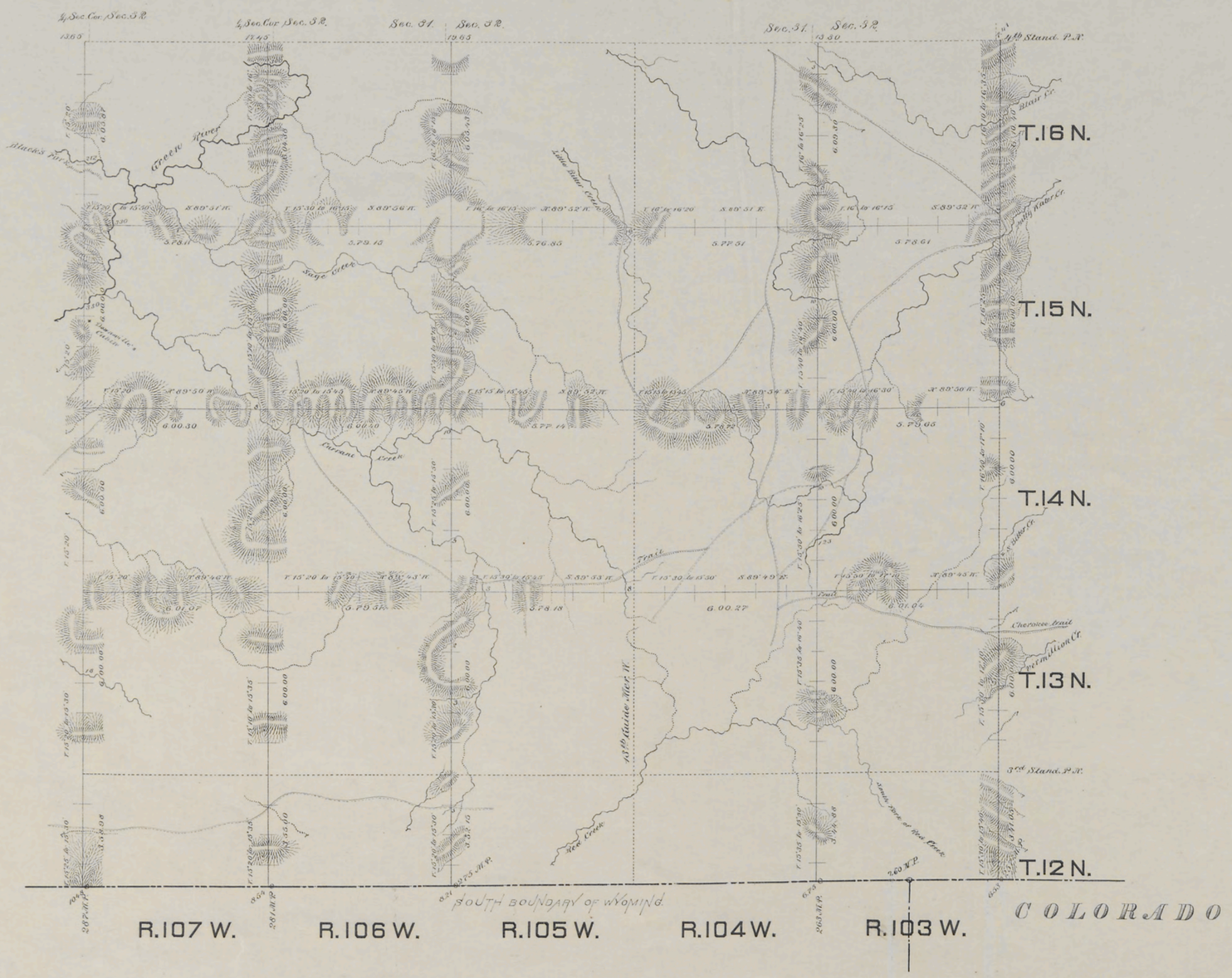

Surveys Designated.	By Whom Surveyed.	Date of Contract.	Amount of Surveys. Mls	Chs	Lks	When Surveyed.
Exteriors	Frank Buckley	Sept. 1, 1881	228	33	95	Oct. 10 - Nov. 25, 1881
Connections	" "	" " "	1	31	97	" " "

I hereby certify that the above map of the exterior lines of Townships No. 12, 13, 14, 15, and 16 North, Ranges No. 103, 104, 105, 106, and 107 West of the Sixth Principal Meridian - Wyoming Territory, is strictly conformable to the field notes of the survey thereof on file in this office, which have been examined and approved.

Surveyor Generals Office
Cheyenne Wyo.
February 10 - 1883.

Edw. C. David
Surveyor General.

1179

Click Here for Field Notes

Indexed

(12) 949

13TH GUIDE MERIDIAN WEST.

from the 3rd to the 4th Standard Parallel North, in Townships 13, 14, 15 & 16 North, between Ranges 104 & 105 West of the 6th Principal Meridian Wyoming Territory.



SCALE: 40 CHAINS TO AN INCH.

MAGNETIC VARIATION: EAST.

3rd Standard Parallel North.

Surveys Designated	By Whom Surveyed	Date of Contract	Amount of Surveys Mls.	Chs.	Lks.	When Surveyed
13th Guide Mrn W.	Frank Buckley	September 14, 1881	24	8	22	October 17-20, 1881
Connections	" "	" " "		11	10	" 20, 1881

I hereby certify that the above diagram of the 13th Guide Mrn W. from the 3rd to the 4th Standd Parl N., in Tps. 13, 14, 15 & 16 N. betw. Rgs 104 & 105 W. of the 6th Prl Mrn Wyoming Territory is strictly conformable to the field notes of the surveys thereof on file in this Office, which have been examined and approved.

Surveyor General's Office
Cheyenne, Wyoming Feb. 10. 1882

Edw. C. David
Surr Genl

700