41

Click Here for Field Notes

44

accession no. 1308

(4-675a)

Resurvey Township No. 14 North, Range No. 109 West of the Sixth Principal Meridian, Wyoming.

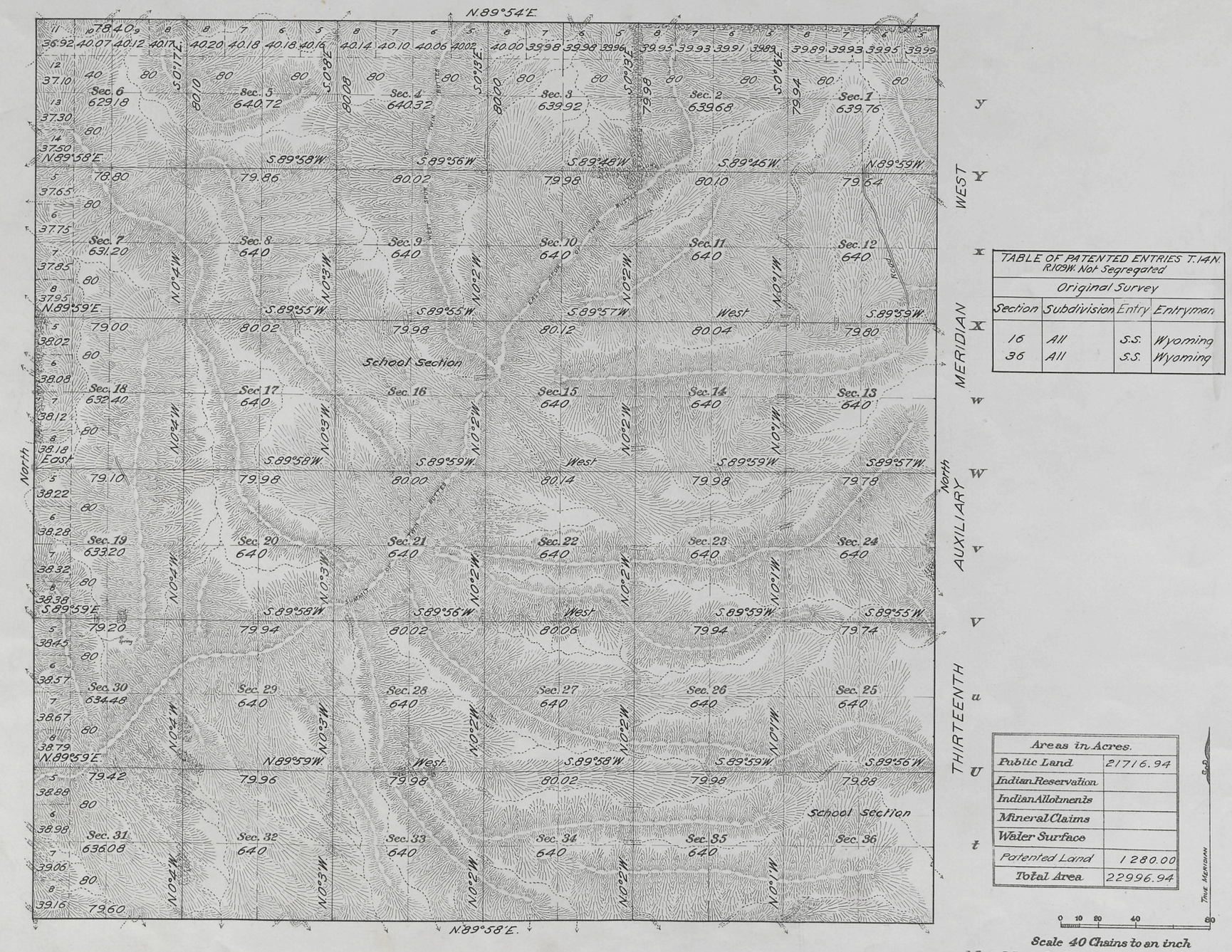

TABLE OF PATENTED ENTRIES T. 14 N. R. 109 W. Not Segregated			
Original Survey			
Section	Subdivision	Entry	Entryman
16	All	S.S.	Wyoming
36	All	S.S.	Wyoming

Areas in Acres.	
Public Land	21716.94
Indian Reservation	
Indian Allotments	
Mineral Claims	
Water Surface	
Patented Land	1280.00
Total Area	22996.94

Scale 40 Chains to an inch

Mean Magnetic Declination 17°03'E.
Latitude 41°09'N.
Longitude 109°38'W.

Surveys Designated.	By Whom Surveyed.	Contract No.	Contract Date	Amount of Surveys Mls.	chs.	lks.	When Surveyed. Begun.	Completed.
Resurvey N.S.&W. Township Lines	Adams and Saxon	335	June 8, 1909	17	78	00	August 11, 1909	September 3, 1909
Resurvey Subdivision Lines	" "	"	" "	59	74	58	September 6, 1909	September 28, 1909
Resurvey E. Township Line	J. F. H. Stahle	287	June 19, 1901	6	00	00	August 3, 1901	August 3, 1901

The above map of resurvey Township No. 14 North, Range No 109 West of the Sixth Principal Meridian, Wyoming, is strictly conformable to the field notes of the resurvey thereof on file in this office, which have been examined and approved.

U. S. Surveyor General's Office,
Cheyenne, Wyoming, January 22, 1912.

Stephens L. Lamoreux
Surveyor General.

962 A

Accepted by the Commissioner in his letter "E" April 22, 1912
Triplicate plat mailed to the Evanston Land Office December 12, 1912.

14-109

Click Here for Field Notes

1307

TOWNSHIP No. 14 NORTH, RANGE No. 109 WEST of the 6th Principal MERIDIAN.

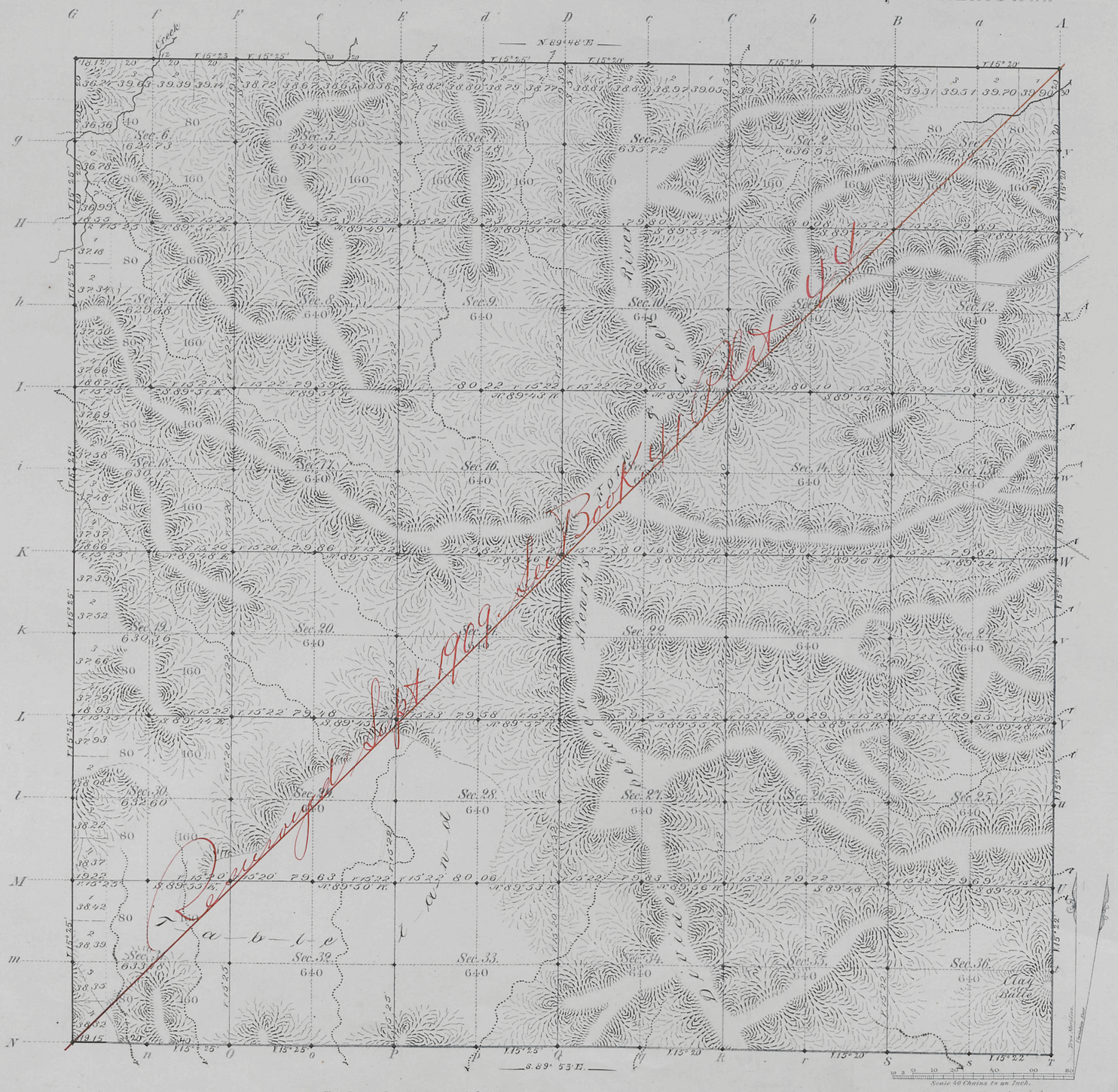

Total number of Acres. 22.961.84

Surveys Designated	By Whom Surveyed	Date of Contract	Amount of Surveys Mls	Chs	Lks	When Surveyed	Magnetic Declination
Township lines	Child & Hill	May 21st 1881	23	77	27	July 25 & 30 and Aug. 1st & 3rd 1881	15° 20' East
Subdivisions	" " "	" " "	59	68	19	Sept 13-20, 1881	15° 22' "
Connections							

The above Map of Township No. 14 North of Range No. 109 West of the Sixth Principal Meridian Wyoming Territory is strictly conformable to the field notes of the survey thereof on file in this Office, which have been examined and approved.

Surveyor Generals Office,
Cheyenne Wyoming
October 23d 1882

Edw. C. David
Surv. Genl.

Transcribed Sept. 1909 JCB

Table Plain

Beaver Creek

Dry Creek

Bookkeeper Plat

A. Gast & Co., St. Louis, Mo.

962

Case 14-109

TOWNSHIP 14 NORTH, RANGE 109 WEST OF THE SIXTH PRINCIPAL MERIDIAN, WYOMING.

INDEX TO CORNER REMONUMENTATION WITHOUT SURVEY

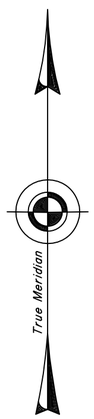

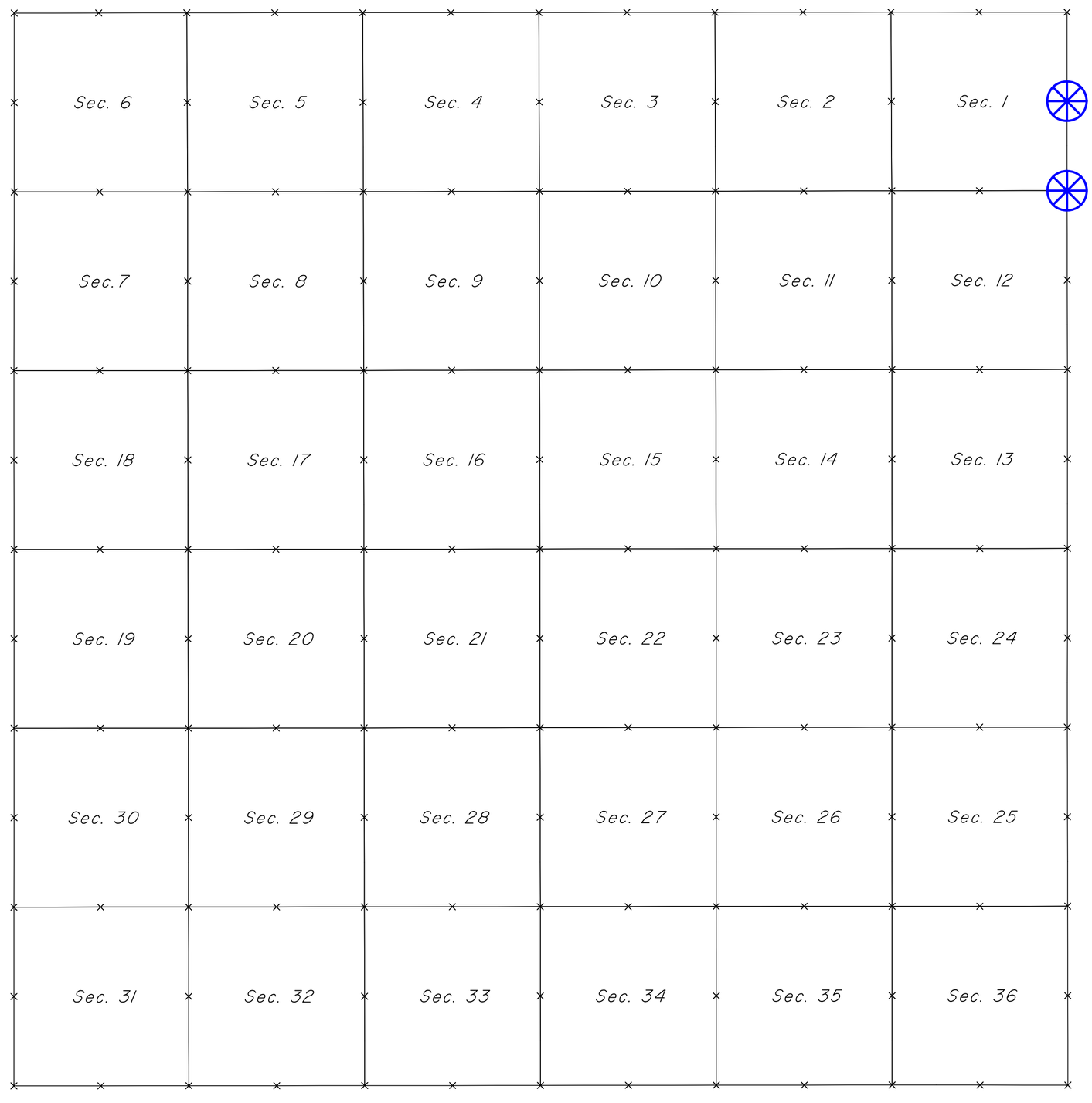

NOT TO SCALE

LEGEND

Remonumented Corner as Indicated

35 Indexes

Click Here for Field Notes

24

4804

TOWNSHIP EXTERIORS

Scale: 1 inch = 160 chs.

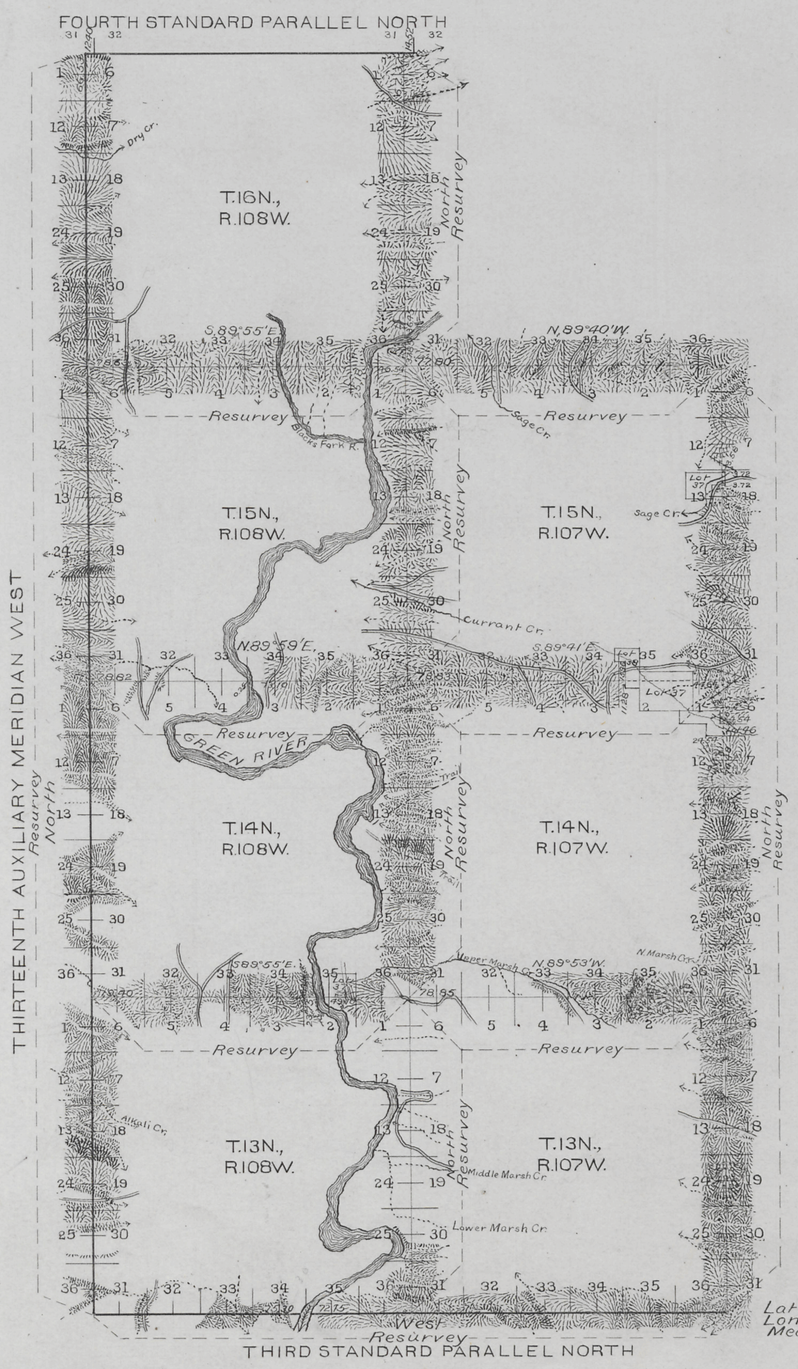

Table of Mileage

Surveys Designated	Amount			When Surveyed
	Mls.	Chs.	Lks.	
Standard Lines resurv	35	66	53	July 29, 1901 - April 26, 1902
Township " "	77	59	70	Aug. 4, 1901 - May 9, 1902
Connecting " "	1	9	01	April 26 - May 9, 1902

This Plat
Showing the resurvey of the
Third Standard Parallel North, through Rgs. 107 and 108 W.
The Thirteenth Auxiliary Meridian West, through Tps. 13, 14, 15 and 16 N.,
The East and North boundaries of Tps. 13, 14 and 15 N., Rgs. 107 and 108 W.
and
The East boundary of T. 16 N., R. 108 West of the 6th Principal Meridian
Wyoming
is strictly conformable to the field notes of the resurvey thereof
by
John F. H. Stahle, U.S. Dep. Sur.
under his
Contract No. 287,
dated June 19, 1901
which have been examined, approved and filed in this office.

U.S. Surveyor General's Office
Cheyenne, Wyo, Jany. 17, 1903

Thos. P. Hanson
U.S. Surv. Gen'l.

Latitude 41°3'N
Longitude 109°24'W.
Mean Mag Decl. 17°26'E.

M.

H.P.P.
F.H.A.

Survey accepted by the Com. Commissioner in his letter "E" dated March 7, 1903.

2873

1437

Click Here for Field Notes

RESURVEY

TOWNSHIP EXTERIORS

SCALE: 1 INCH TO 160 CHAINS

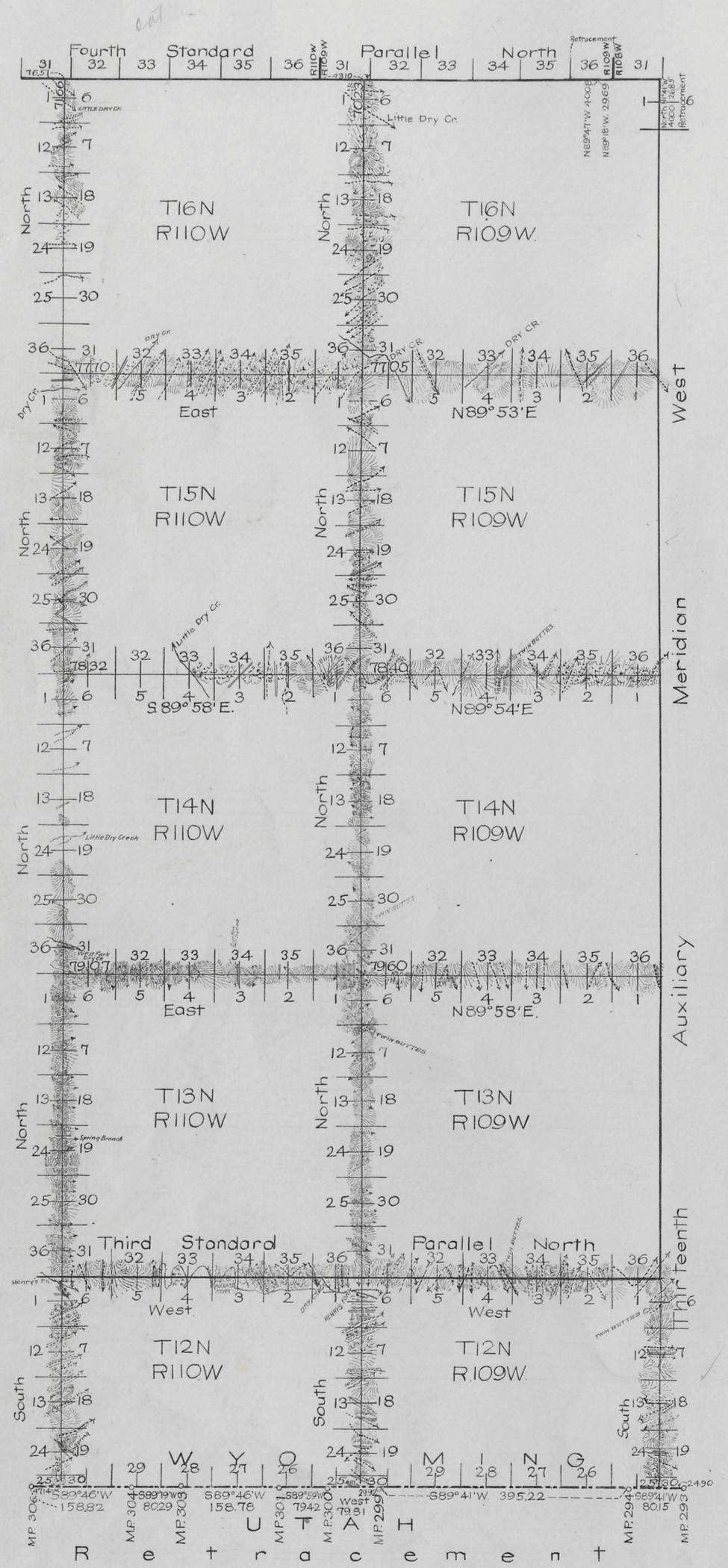

Latitude: 41°00'N.
Longitude: 109°38'W.
Mean Mag. Decl. 16°47'E.

This Plat
of the Resurvey
of the
Thirteenth Auxiliary Meridian West through Township 12 N; the Third Standard Parallel North through Ranges 109 and 110 W., the West Boundaries of Townships 12, 13, 14, 15, and 16 N. through Ranges 109 and 110 W., the South Boundaries of Townships 14, 15 and 16 N. through Ranges 109 and 110 W; and
of the Retracement
of the
South Boundary of Wyoming from Mile Post 293 to Mile Post 309; the Thirteenth Auxiliary Meridian West through Townships 15 N and part of 16 N.; and the Fourth Standard Parallel North through a part of Range 109 West of the Sixth Principal Meridian, Wyoming, is strictly conformable to the field notes of the resurvey thereof by
Adams & Saxon, U.S.D.S.
under their
Contract No 335
dated June 8, 1909
which have been examined, approved and filed in this office.
U.S. Surveyor General's Office,
Cheyenne, Wyoming,
January 22, 1912.

Stephen P. Saxon
Surveyor General.

SURVEYS DESIGNATED	AMOUNT MLS	CHS	LKS	WHEN SURVEYED
RETRACEMENT Standard Lines	1	56	62	Oct. 23 - Oct. 23, 1909
RESURVEY Standard Lines	16	02	00	July 7 - July 16, 1909
RESURVEY Township Lines	91	63	69	July 11 - Oct. 13, 1909
RETRACEMENT State Line	12	72	49	July 7 - July 29, 1909
RESURVEY Connecting Lines	2	25	13	July 13 - Oct. 13, 1909

Accepted by the Hon. Commissioner in his letter "E" April 22, 1912

Click Here for Field Notes

(15) Indexes

accession no. 1322

29

EXTERIOR LINES.

Scale 3 miles to 1 inch. Magnetic Var. E.

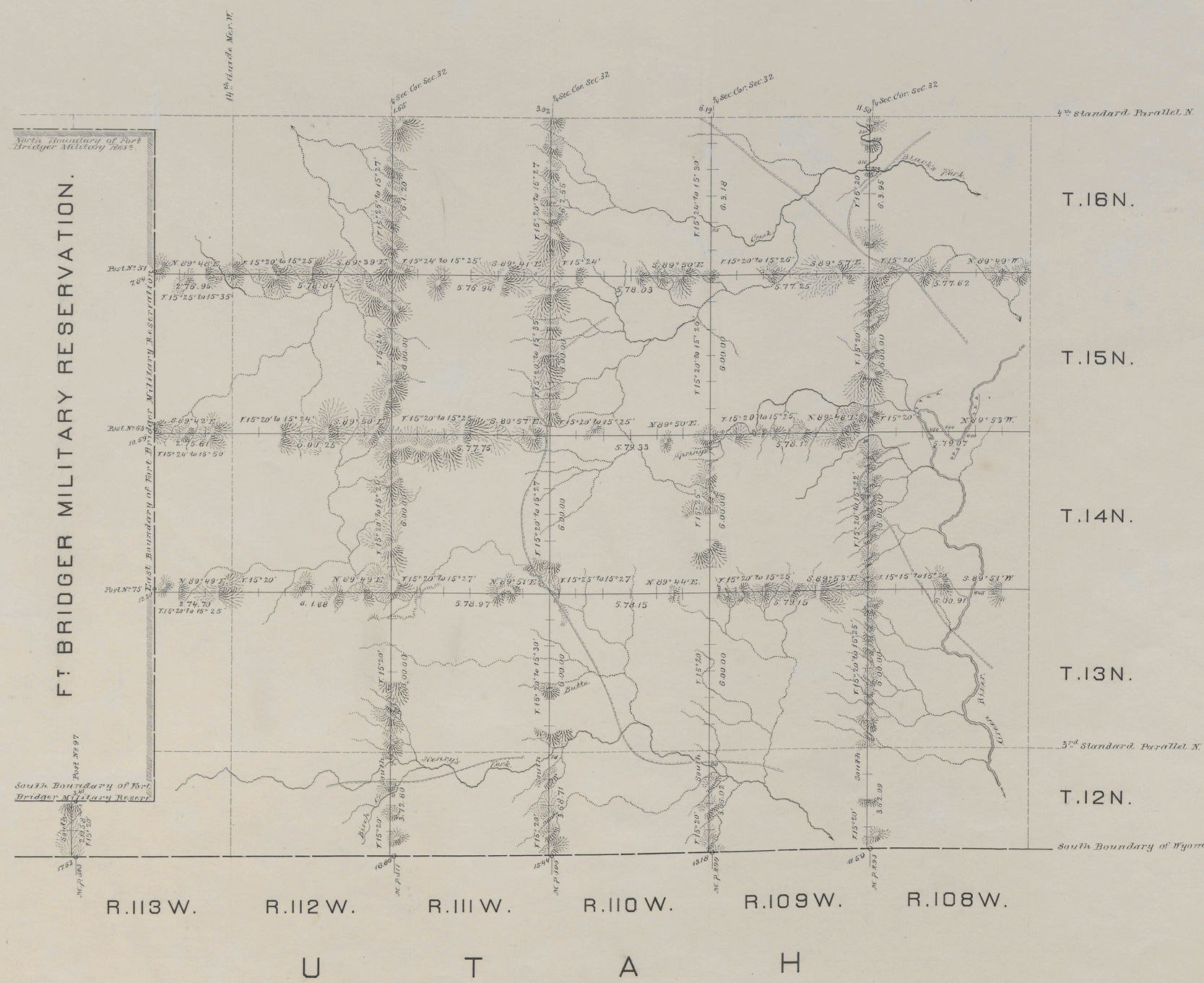

Surveys Designated	By whom surveyed	Date of contract	Amount of Surveys mls.	chs.	lks.	When surveyed
Exterior lines	Child and Hill	May 21, 1881	212	20	80	July 2nd to Nov. 30, 1881
Connections	" " "	" " "	1	51	10	" " "

I hereby certify that the above diagram of the Exterior lines of Townships 12 to 16 North, inclusive, Ranges 108 to 113 inclusive, West of the 6th Principal Meridian, Wyoming Territory, is strictly conformable to the field notes of the survey thereof on file in this Office, which have been examined and approved.

Surveyor General's Office,
Cheyenne, Wyo. Oct. 23rd 1882.

Edw. C. David
Surveyor General.

969