41 64

accession no. 1358

Supplemental Plat No. 1

Resurvey SE¼ Township No. 14 North, Range No. 111 West of the Sixth Principal Meridian, Wyoming

Scale: 20 Chains to 1 Inch

Secs. 22, 23, 24, 25, 26, 27, 34, 35, 36.

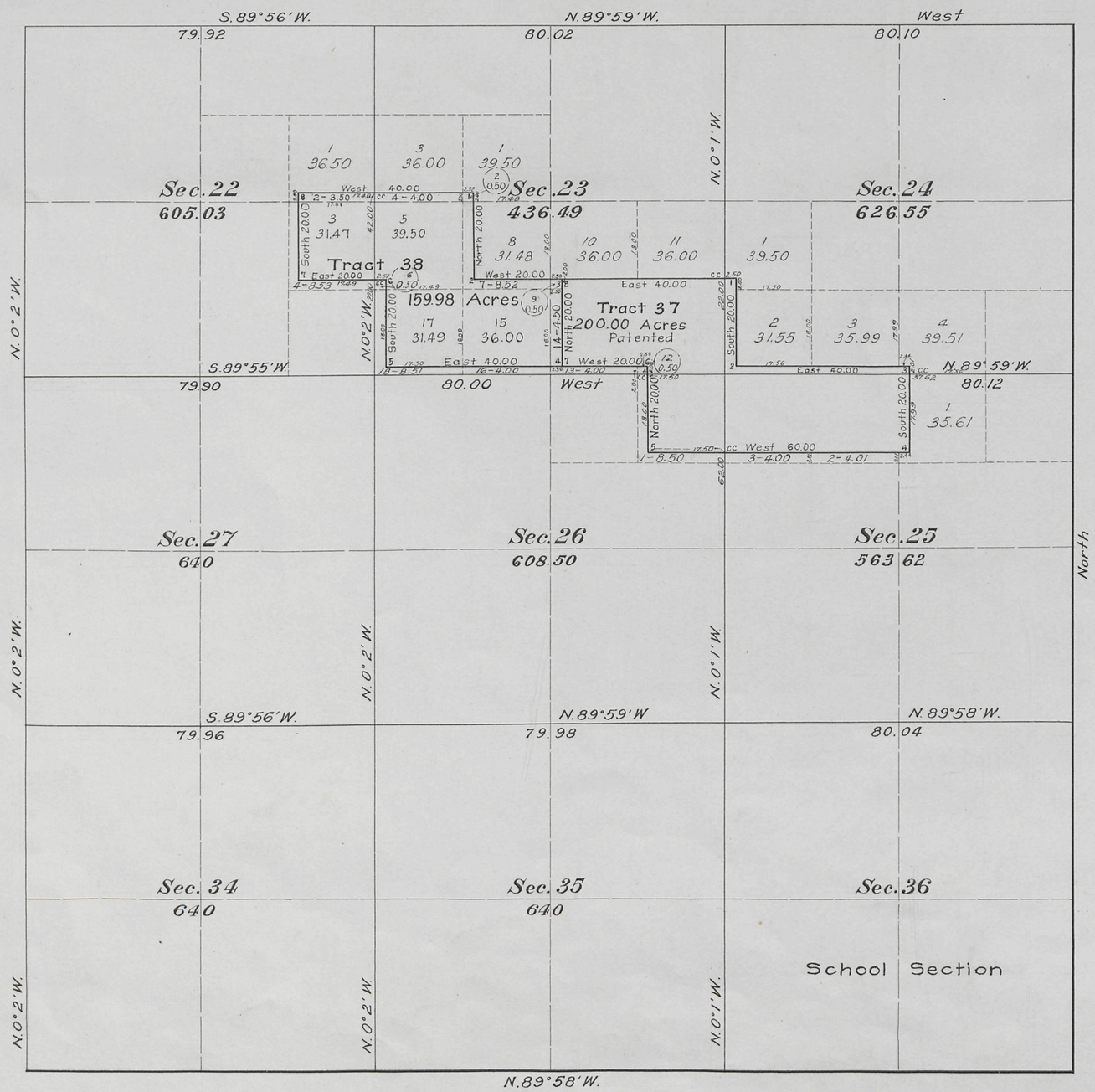

This Supplemental Plat of the Resurvey of the SE¼ of Township No. 14 North, Range No. 111 West of the Sixth Principal Meridian, Wyoming, is strictly conformable to the field notes of the resurvey thereof on file in this office which have been examined and approved.

Surveyor General's Office,
Cheyenne, Wyoming,
December 14, 1911

Stephen C. Stannon
Surveyor General

RESURVEY
Jaeckel and Voigt D.S.
Contract No. 336

M.M.K.

A.L.R.

992B

992B

Resurvey accepted by the Honorable Commissioner in his letter "E" May 11, 1912. Triplicate plat mailed to the Evanston Land Office Jan. 29 1913.

14-111

41

Click Here for Field Notes

63

1357

(4-675a)

Resurvey Township No. 14 North, Range No. 111 West of the Sixth Principal Meridian, Wyoming

See Supplemental Plat No. 1

SE 1/4

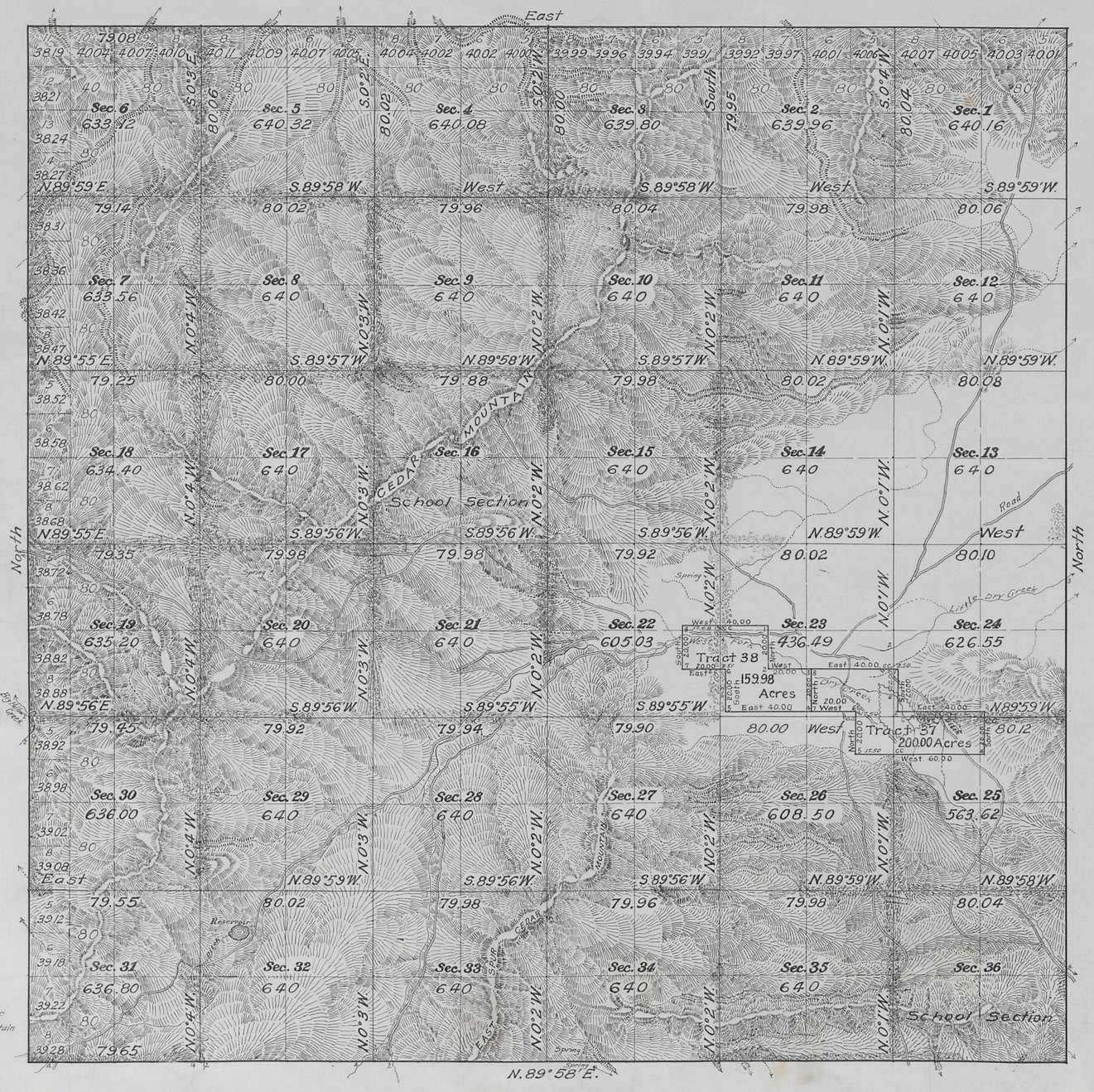

n O o P p Q q R r S s T

INDEX TO SEGREGATED TRACTS								
Resurvey	Original Survey							
No.	T.	R.	Sec.	Subdivision	Entry Kind	Entry No.	Status in Land Office	Entryman
37	14	111	25	S½NW¼				
	"	"	26	E½NE¼, NW¼NE¼	FD	55	Patented	Phillip Mass
38	14	111	22	SE¼SE¼				
	"	"	23	SW¼SW¼				
	"	"	26	N½NW¼	D	1587	Cancelled	F.H. Hyde

SEGREGATED TRACTS		
Number	Area Total	Area In Township
37	200.00 Acres	200.00 Acres
38	159.98 "	159.98 "

Patented Entries Not Segregated.			
Original Survey.			
Sec.	Subdivision	Entry	Entryman.
16	All	S.S.	Wyoming.
36	All	S.S.	Wyoming.

Areas in Acres.	
Public Land	21369.59
Indian Reservation	
Indian Allotments	
Mineral Claims	
Patented Land Not Segregated	1280.00
Segregated Tracts	359.98
Total Area	23009.57

True Meridian

0 10 20 40 80

Scale 40 Chains to an inch

Mean Magnetic Declination 16° 48' E.

Latitude 41° 09' N.

Longitude 109° 51' W.

Surveys Designated.	By Whom Surveyed.	Contract No.	Contract Date	Amount of Surveys Mls.	chs.	lks.	When Surveyed. Begun.	Completed.
Resurvey of E. Township Line	Adams and Saxon	335	June 8, 1909	6	00	00	August 3, 1909	August 5, 1909
Resurvey of N.S. and W. Township Lines	Jaeckel and Voigt	336	June 8, 1909	17	78	73	July 26, 1909	August 17, 1909
Resurvey Subdivision Lines	" "	"	" "	59	76	69	August 17, 1909	October 24, 1909
Segregated Tract Lines	" "	"	" "	5	20	00	October 23, 1909	October 24, 1909
Connecting Lines	" "	"	" "	0	44	00	August 18, 1909	August 21, 1909

The above map of resurvey Township No. 14 North Range No. 111 West of the Sixth Principal Meridian Wyoming is strictly conformable to the field notes of the re-survey thereof on file in this office, which have been examined and approved.

U.S. Surveyor General's Office,
Cheyenne, Wyoming, December 14, 1911

Stephen P. Gannon
Surveyor General.

M.M.K.

A.L.R.

992A

992A

Resurvey accepted by the Honorable Commissioner in his letter "E" May 11, 1912. Triplicate plat mailed to the Evanston Land Office Jan. 29, 1913.

14-111

Click Here for Field Notes

1356

TOWNSHIP No 14 NORTH, RANGE No 111 WEST of the 6TH Principal MERIDIAN.

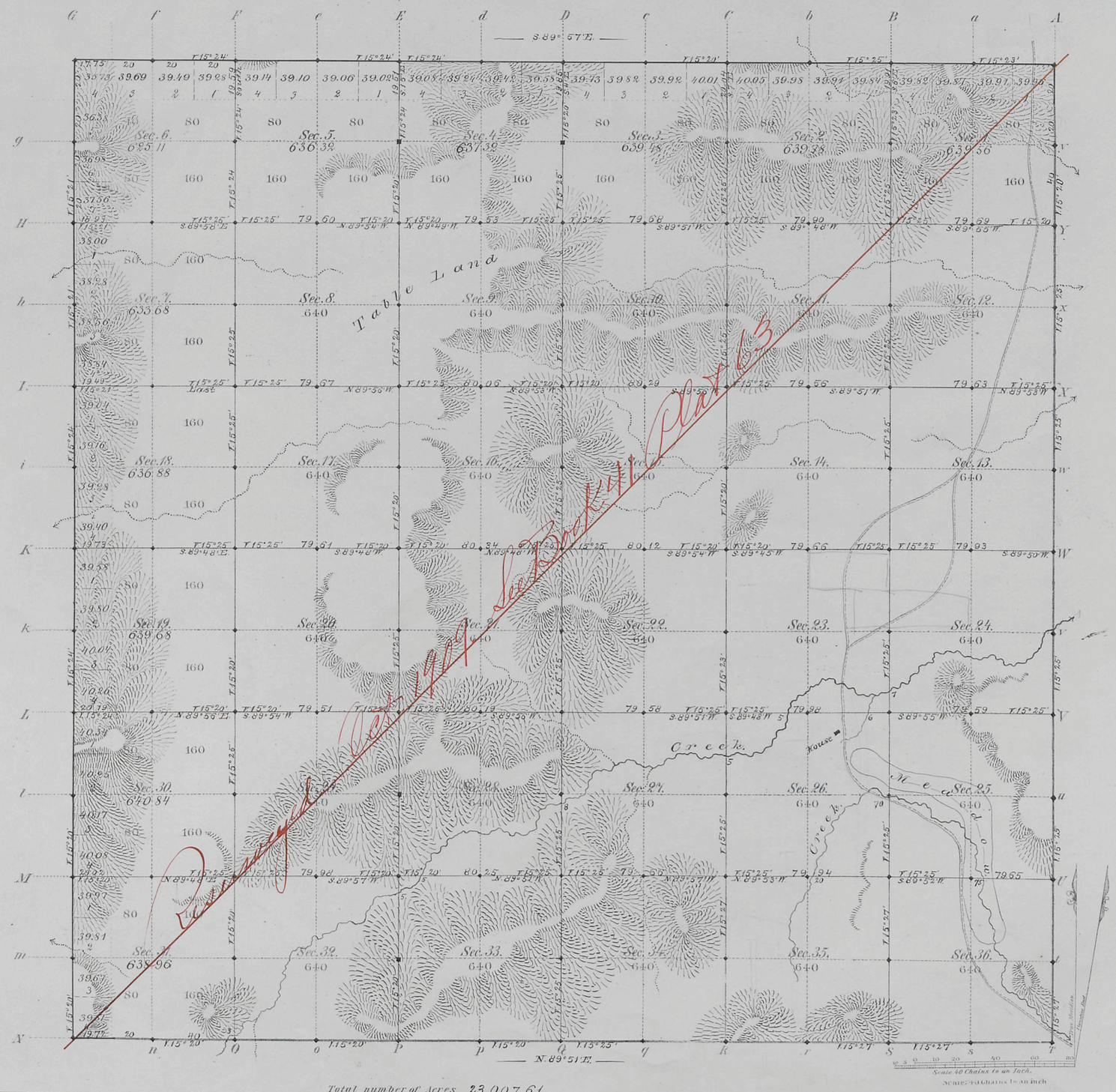

Total number of Acres. 23,007.61

Surveys Designated	By Whom Surveyed	Date of Contract	Amount of Surveys Mls	Chs	Lks	When Surveyed	Magnetic Declination
Township-lines	Child & Hill	May 24, 1881	23	77	47	July 7, 15 & 16, 1881	15° 23' East
Subdivisions	" " "	" " "	59	72	86	Octob. 19-25, 1881	15° 25' " "
Connections							

The above Map of Township No 14 North of Range No 111 West of the Sixth Principal Meridian Wyoming Territory is strictly conformable to the field notes of the survey thereof on file in this Office, which have been examined and approved

Surveyor General's Office,
Cheyenne, Wyoming
November 8th 1882.

Edw. C. David
Surv. Gen.l

992

A. Gast & Co., St. Louis, Mo.

cancl
14-111

Click Here for Field Notes

Ret./Resurvey Notes, All or Part

1439

RESURVEY

TOWNSHIP EXTERIORS

SCALE: 160 CHAINS TO 1 INCH.

This Plat
of the Resurvey
of the
Fourteenth Guide Meridian West through Townships 12, 13, 14, 15 and 16 N., the Third Standard Parallel North through Ranges 111 and 112 W., the North Boundaries of Townships 13, 14, and 15 N. through Ranges 111 and 112 W., the East Boundaries of Townships 12 N. through Ranges 112 & 114 W and of Townships 13, 14, 15 & 16 N. through Range 112 W. and the survey of the East Boundary of Township 12 N. Range 115 W. and
of the Retracement of the
South Boundary of Wyoming from Mile Post 306 to Mile Post 317 and from Mile Post 323 to Mile Post 335; the West Boundary of Township 12 N. through Range 115 W., and the South Boundary of the Old Abandoned Fort Bridger Military Reservation through Ranges 114 and 115 W. of the Sixth Principal Meridian, Wyoming, is strictly conformable to the field notes of the resurvey thereof by
Jaeckel and Voigt, U.S.D.S.
under their
Contract No. 336,
dated June 8, 1909
which have been examined, approved and filed in this office.

U.S. Surveyor General's Office,
Cheyenne, Wyoming,
December 14, 1911.

Stephen P. Lyman
Surveyor General

Surveys Designated	Amount Mls	Chs	Lks	When Surveyed
RESURVEY Standard Lines	39	45	00	July 12 - Oct 16, 1909.
Township Line RETRACEMENT	2	21	53	Sept. 24, 1909.
S. Bdy. of Wyoming RESURVEY	22	51	01	June 28 - Oct 5, 1909.
Township Lines RETRACEMENT	64	52	22	July 12 - Sept. 23, 1909.
S. Bdy. Old Fort Bridger Res.	11	78	66	Oct. 2 - Oct. 11, 1909.
Connecting Lines RETRACEMENT	3	79	15	July 13 - Oct 17, 1909.
Township Line	2	21	39	Oct. 9 - Oct. 9, 1909.

Resurvey accepted by the Honorable Commissioner in his letter "S" dated May 11, 1912.



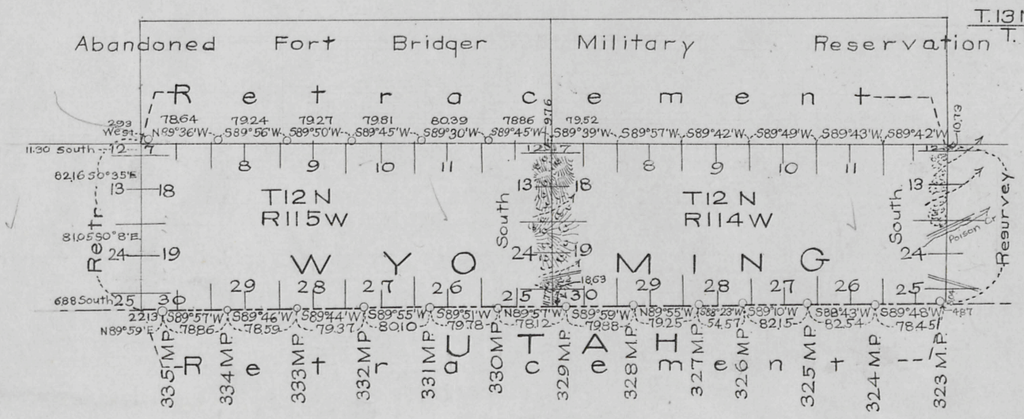

79

Click Here for Field Notes

(15) Indexes

accession no. 1322

29

EXTERIOR LINES.

Scale 3 miles to 1 inch. Magnetic Var. E.

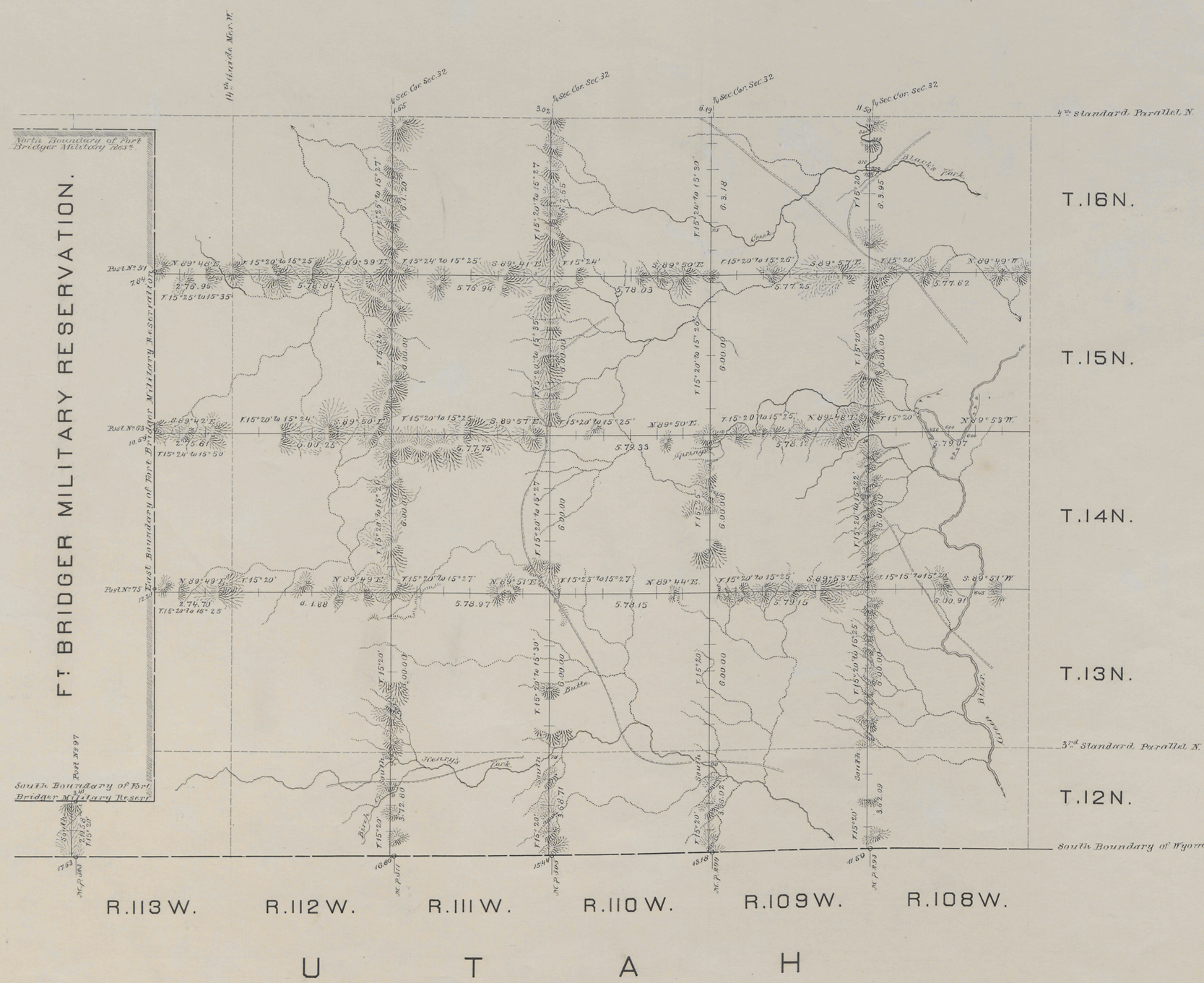

Surveys Designated	By whom surveyed	Date of contract	Amount of Surveys mls.	chs.	lks.	When surveyed
Exterior lines	Child and Hill	May 21, 1881	212	20	80	July 2nd to Nov. 30, 1881
Connections	" " "	" " "	1	51	10	" " "

I hereby certify that the above diagram of the Exterior lines of Townships 12 to 16 North, inclusive, Ranges 108 to 113 inclusive, West of the 6th Principal Meridian, Wyoming Territory, is strictly conformable to the field notes of the survey thereof on file in this Office, which have been examined and approved.

Surveyor General's Office,
Cheyenne, Wyo. Oct. 23rd 1882.

Edw. C. David
Surveyor General.

969