7677 Click Here for Field Notes

ORIGINAL

TOWNSHIP 14 NORTH, RANGE 112 WEST, OF THE SIXTH PRINCIPAL MERIDIAN, WYOMING.

DEPENDENT RESURVEY AND SUBDIVISION OF SECTIONS

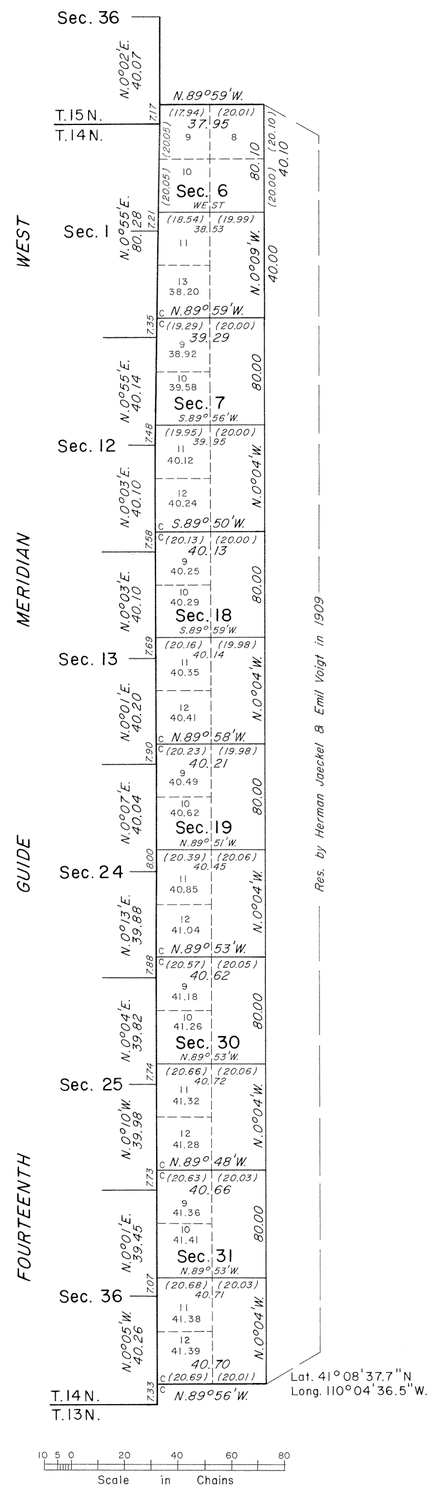

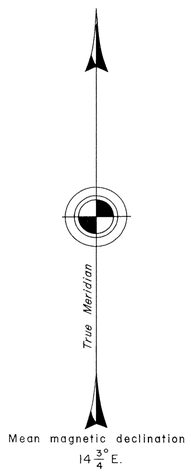

A history of surveys is contained in the field notes.

The Fourteenth Guide Meridian West and a portion of the south boundary were dependently resurveyed by Dell Cazier during the resurveys of T. 13 N., R. 112 W. and T. 14 N., R. 113 W., executed concurrently under this same group.

This plat represents the dependent resurvey of a portion of the north boundary, and a portion of the subdivisional lines designed to restore the corners in their true original locations according to the best available evidence, and the subdivision of certain sections, T. 14 N., R. 112 W., Sixth Principal Meridian, Wyoming.

Except as indicated hereon, the lottings and areas are as shown on the plat approved December 14, 1911.

Survey executed by Dell Cazier, Supervisory Cadastral Surveyor, beginning May 15, 1979, and completed October 19, 1979, pursuant to Special Instructions dated April 3, 1979, and Supplemental Special Instructions dated June 11, 1979, for Group No. 405, Wyoming.

UNITED STATES DEPARTMENT OF THE INTERIOR
BUREAU OF LAND MANAGEMENT

Cheyenne, Wyoming June 20, 1984

This plat is strictly conformable to the approved field notes, and the survey, having been correctly executed in accordance with the requirements of law and the regulations of this Bureau, is hereby accepted.

For the Director

Richard A. Oakes

Chief Cadastral Surveyor for Wyoming

W.H.B.

997 B

41

Click Here for Field Notes

74

1515

(4-675a)

Resurvey Township No. 14 North, Range No. 112 West of the Sixth Principal Meridian, Wyoming.

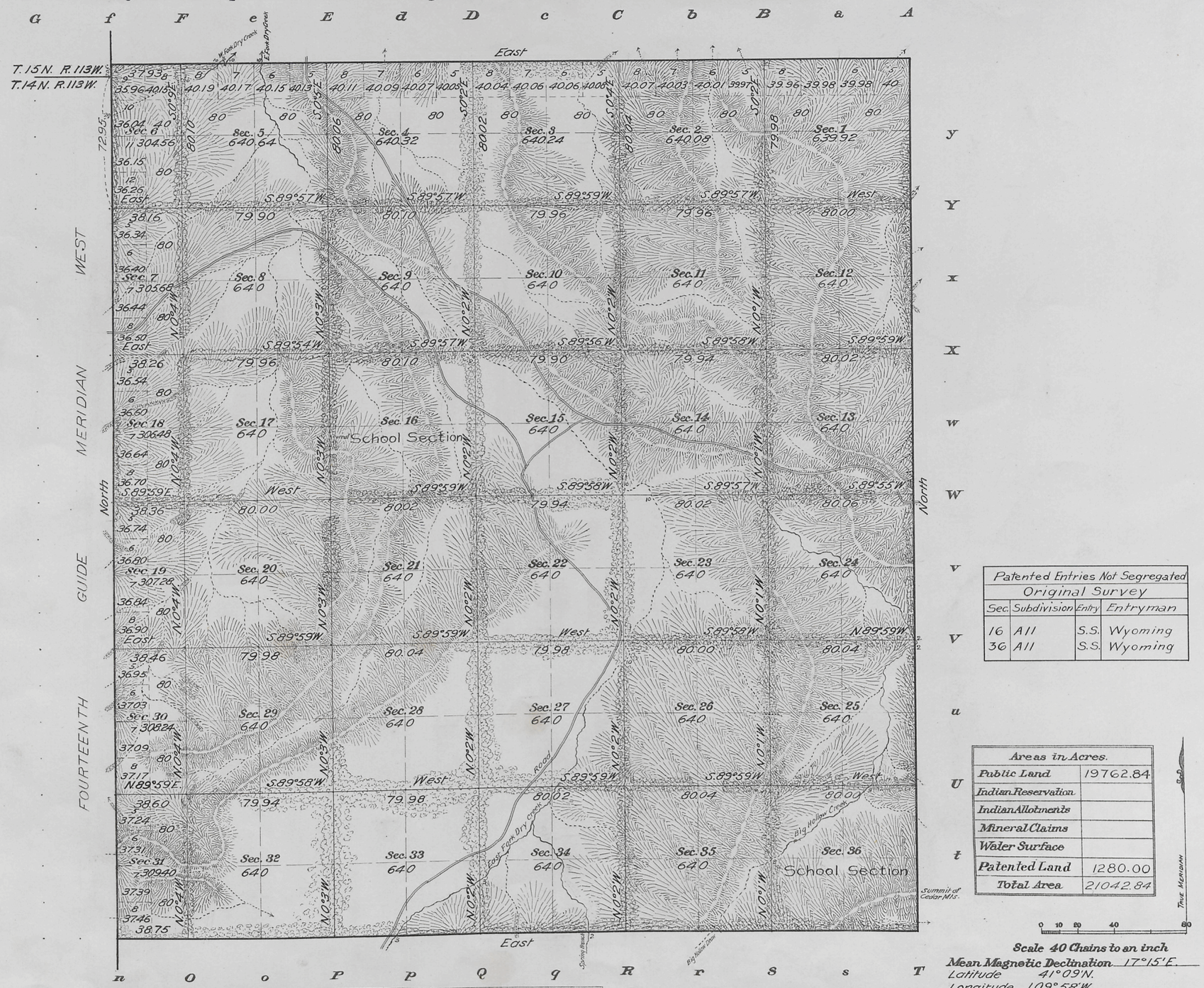

Patented Entries Not Segregated			
Original Survey			
Sec.	Subdivision	Entry	Entryman
16	All	S.S.	Wyoming
36	All	S.S.	Wyoming

Areas in Acres.	
Public Land	19762.84
Indian Reservation	
Indian Allotments	
Mineral Claims	
Water Surface	
Patented Land	1280.00
Total Area	21042.84

Scale 40 Chains to an inch

Mean Magnetic Declination 17°15'E.
Latitude 41°09'N.
Longitude 109°58'W.

Surveys Designated.	By Whom Surveyed.	Contract No.	Contract Date	Amount of Surveys Mls.	chs.	lks.	When Surveyed. Begun.	Completed.
Resurvey Township Lines	Jaeckel and Voigt	336	June 8, 1909	22	76	68	August 7, 1909	August 31, 1909
Resurvey Subdivision Lines	" "	"	" "	57	31	94	August 31, 1909	September 18, 1909

The above map of resurvey Township No. 14 North, Range No 112 West of the Sixth Principal Meridian Wyoming, is strictly conformable to the field notes of the resurvey thereof on file in this office, which have been examined and approved.

U. S. Surveyor General's Office,
Cheyenne, Wyoming, December 14, 1911

Surveyor General.

Resurvey accepted by the Honorable Commissioner in his letter "E" May 11, 1912. Triplicate plat mailed to the Evanston Land Office Jan. 29, 1913.

997A

997A

14-112

Click Here for Field Notes

(15)

1372

62

TOWNSHIP No. 14 NORTH, RANGE No. 112 WEST of the 6th Principal MERIDIAN.

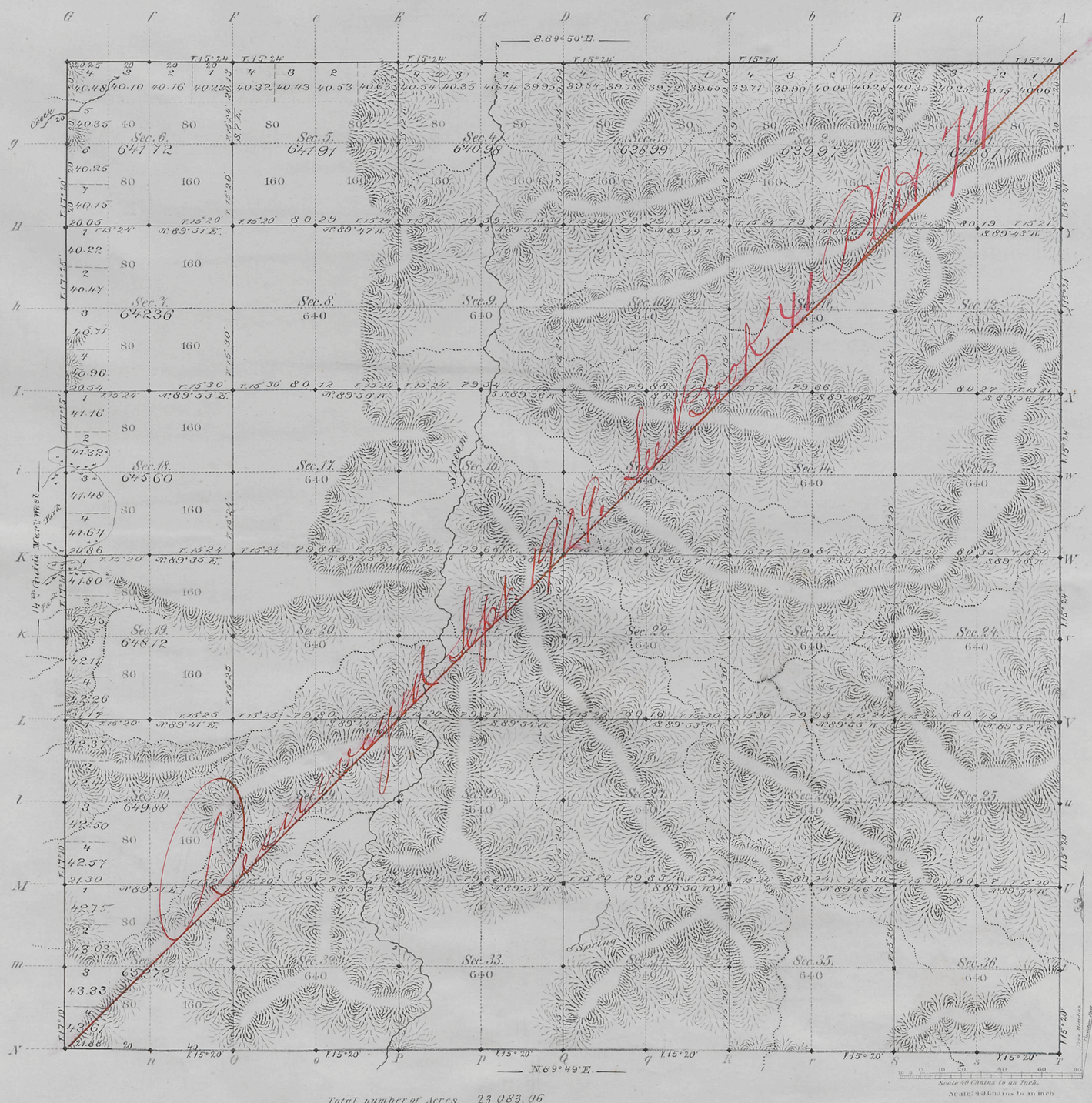

Total number of Acres. 23,083.06

Surveys Designated	By Whom Surveyed	Date of Contract	Amount of Surveys Miles	Chs	Lks	When Surveyed	Magnetic Declination
S. & N. Township lines	Child & Hill	May 21st 1881	17	79	9	July 5, 7 & 8, 1881	15° 20' East
Subdivisions	" " "	" " "	60	3	16	July 28 - Aug. 4, 1881	15° 22' " "
Connections							
14th Guide Mer. W.	Wm. O. Dorney	July 10th 1871	6	0	0	August 22, 1871	

The above Map of Township No. 14 North of Range No. 112 West of the Sixth Principal Meridian Wyoming Territory is strictly conformable to the field notes of the survey thereof on file in this Office, which have been examined and approved.

Surveyor Generals Office,
Cheyenne Wyoming
November 8th 1882.

Edw. A. David
Sur. Genl.

Checked by Plat Book 41 Page 111

997

A. Gast & Co. St. Louis, Mo.

Canc
14-112

Click Here for Field Notes

Ret./Resurvey Notes, All or Part

1439

RESURVEY

TOWNSHIP EXTERIORS

SCALE: 160 CHAINS TO 1 INCH.

This Plat
of the Resurvey
of the
Fourteenth Guide Meridian West through Townships 12, 13, 14, 15 and 16 N., the Third Standard Parallel North through Ranges 111 and 112 W., the North Boundaries of Townships 13, 14, and 15 N. through Ranges 111 and 112 W., the East Boundaries of Townships 12 N. through Ranges 112 & 114 W and of Townships 13, 14, 15 & 16 N. through Range 112 W. and the survey of the East Boundary of Township 12 N. Range 115 W. and
of the Retracement of the
South Boundary of Wyoming from Mile Post 306 to Mile Post 317 and from Mile Post 323 to Mile Post 335; the West Boundary of Township 12 N. through Range 115 W., and the South Boundary of the Old Abandoned Fort Bridger Military Reservation through Ranges 114 and 115 W. of the Sixth Principal Meridian, Wyoming, is strictly conformable to the field notes of the resurvey thereof by
Jaeckel and Voigt, U.S.D.S.
under their
Contract No. 336,
dated June 8, 1909
which have been examined, approved and filed in this office.

U.S. Surveyor General's Office,
Cheyenne, Wyoming,
December 14, 1911.

Stephen P. Lemon
Surveyor General

Surveys Designated	Amount Mls	Chs	Lks	When Surveyed
RESURVEY Standard Lines	39	45	00	July 12 - Oct 16, 1909.
Township Line RETRACEMENT	2	21	53	Sept. 24, 1909.
S. Bdy. of Wyoming RESURVEY	22	51	01	June 28 - Oct 5, 1909.
Township Lines RETRACEMENT	64	52	22	July 12 - Sept. 23, 1909.
S. Bdy. Old Fort Bridger Res.	11	78	66	Oct. 2 - Oct. 11, 1909.
Connecting Lines RETRACEMENT	3	79	15	July 13 - Oct 17, 1909.
Township Line	2	21	39	Oct. 9 - Oct. 9, 1909.

Resurvey accepted by the Honorable Commissioner in his letter "S" dated May 11, 1912.



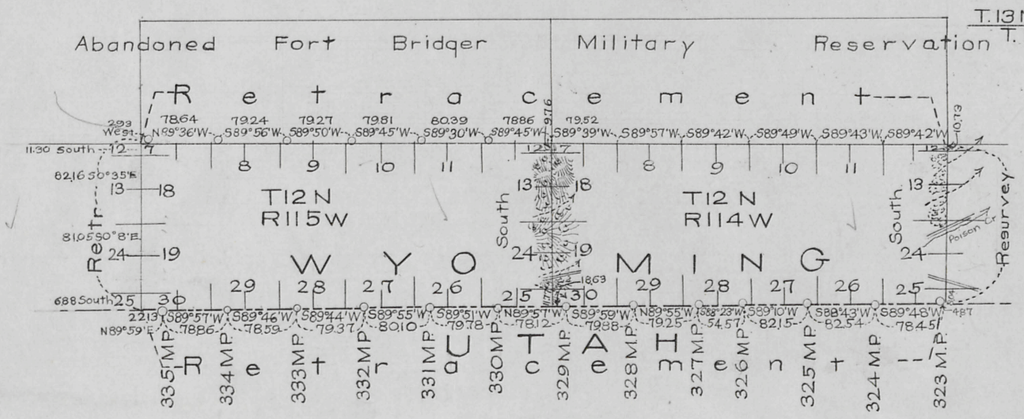

79

Click Here for Field Notes

(15) Indexes

accession no. 1322

29

EXTERIOR LINES.

Scale 3 miles to 1 inch. Magnetic Var. E.

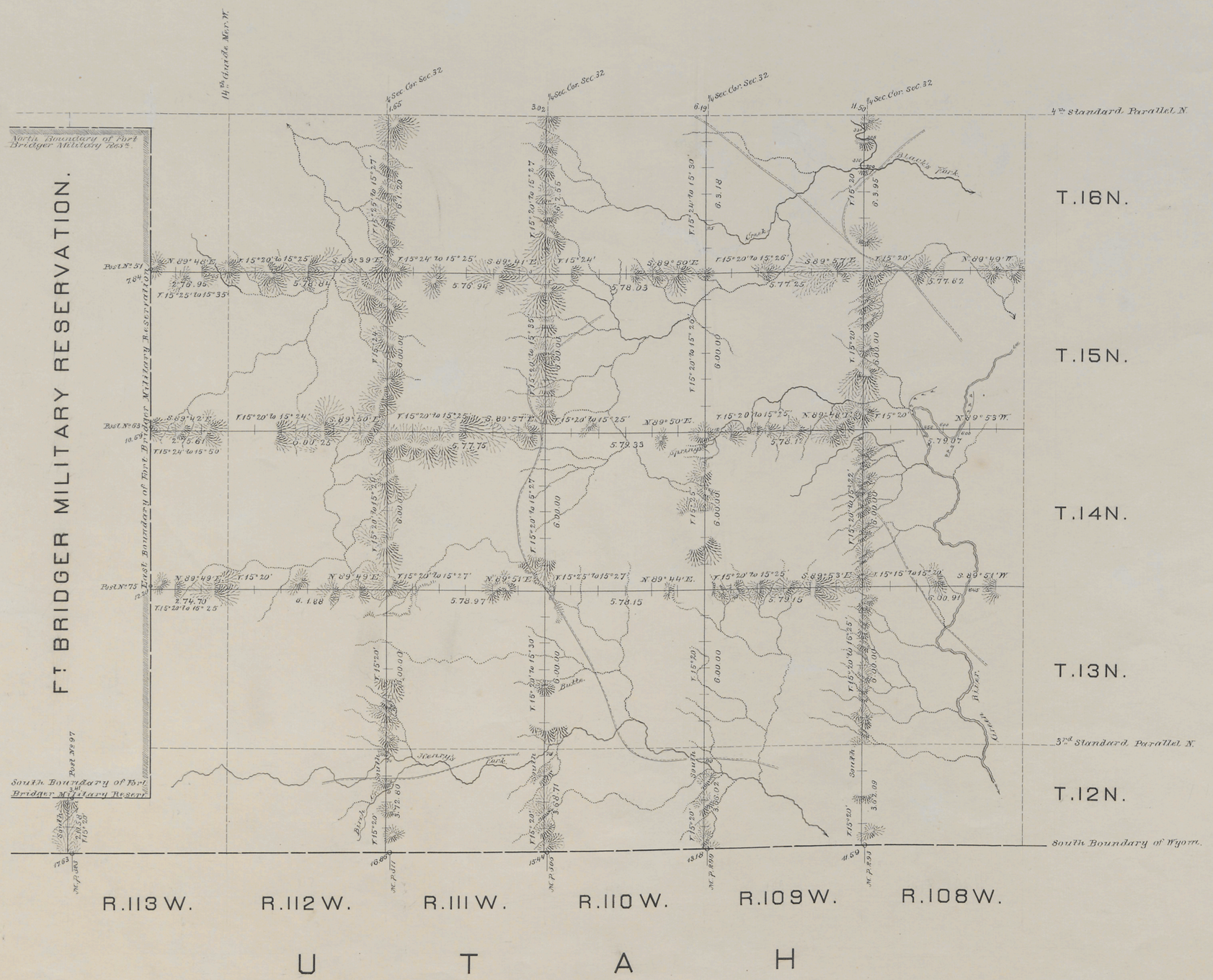

Surveys Designated	By whom surveyed	Date of contract	Amount of Surveys mls.	chs.	lks.	When surveyed
Exterior lines	Child and Hill	May 21, 1881	212	20	80	July 2nd to Nov. 30, 1881
Connections	" " "	" " "	1	51	10	" " "

I hereby certify that the above diagram of the Exterior lines of Townships 12 to 16 North, inclusive, Ranges 108 to 113 inclusive, West of the 6th Principal Meridian, Wyoming Territory, is strictly conformable to the field notes of the survey thereof on file in this Office, which have been examined and approved.

Surveyor General's Office,
Cheyenne, Wyo. Oct. 23rd 1882.

Edw. C. David
Surveyor General.

969

0010 Click Here for Field Notes

Indexed

15TH GUIDE WEST.

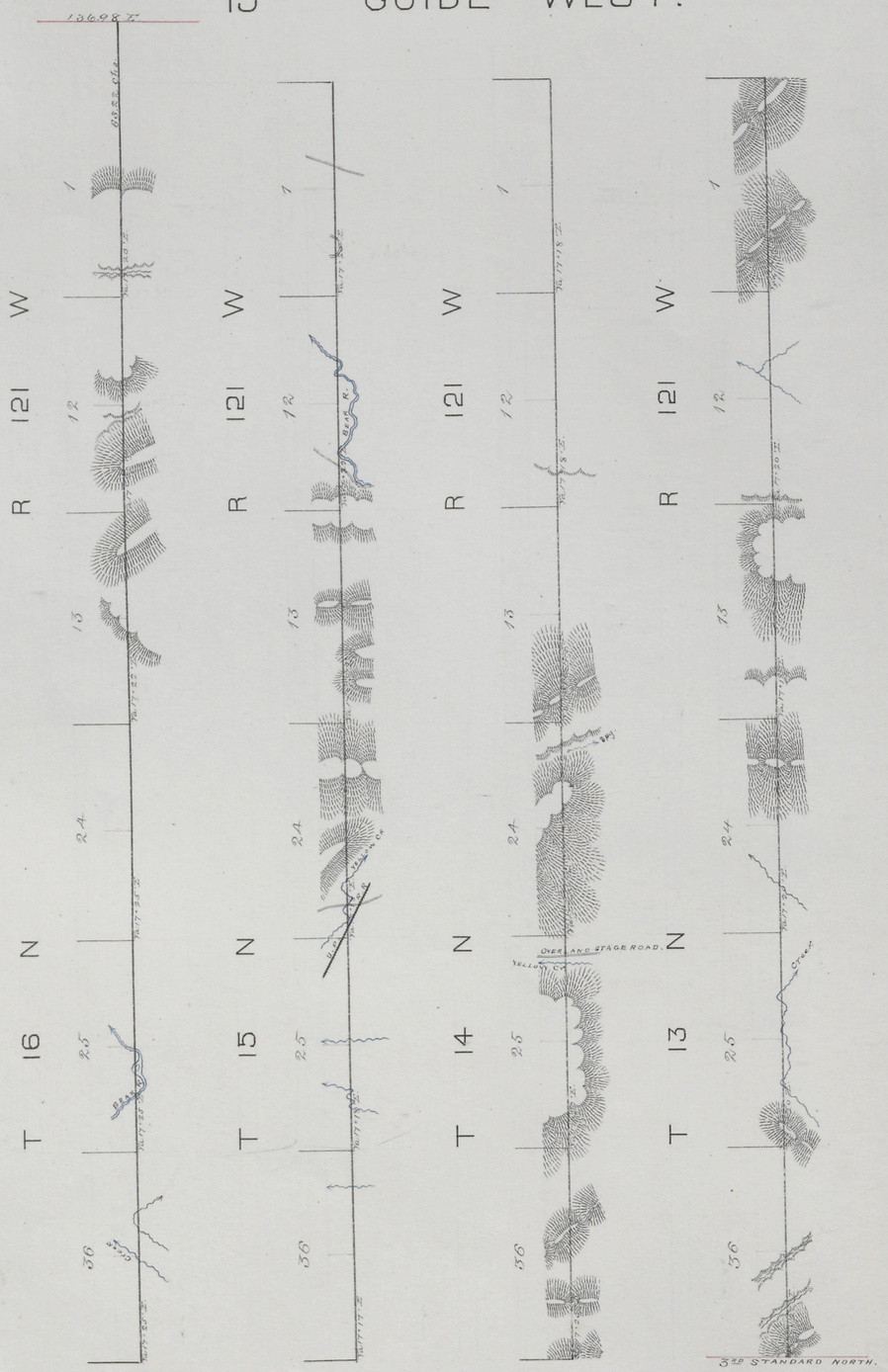

14TH GUIDE WEST.

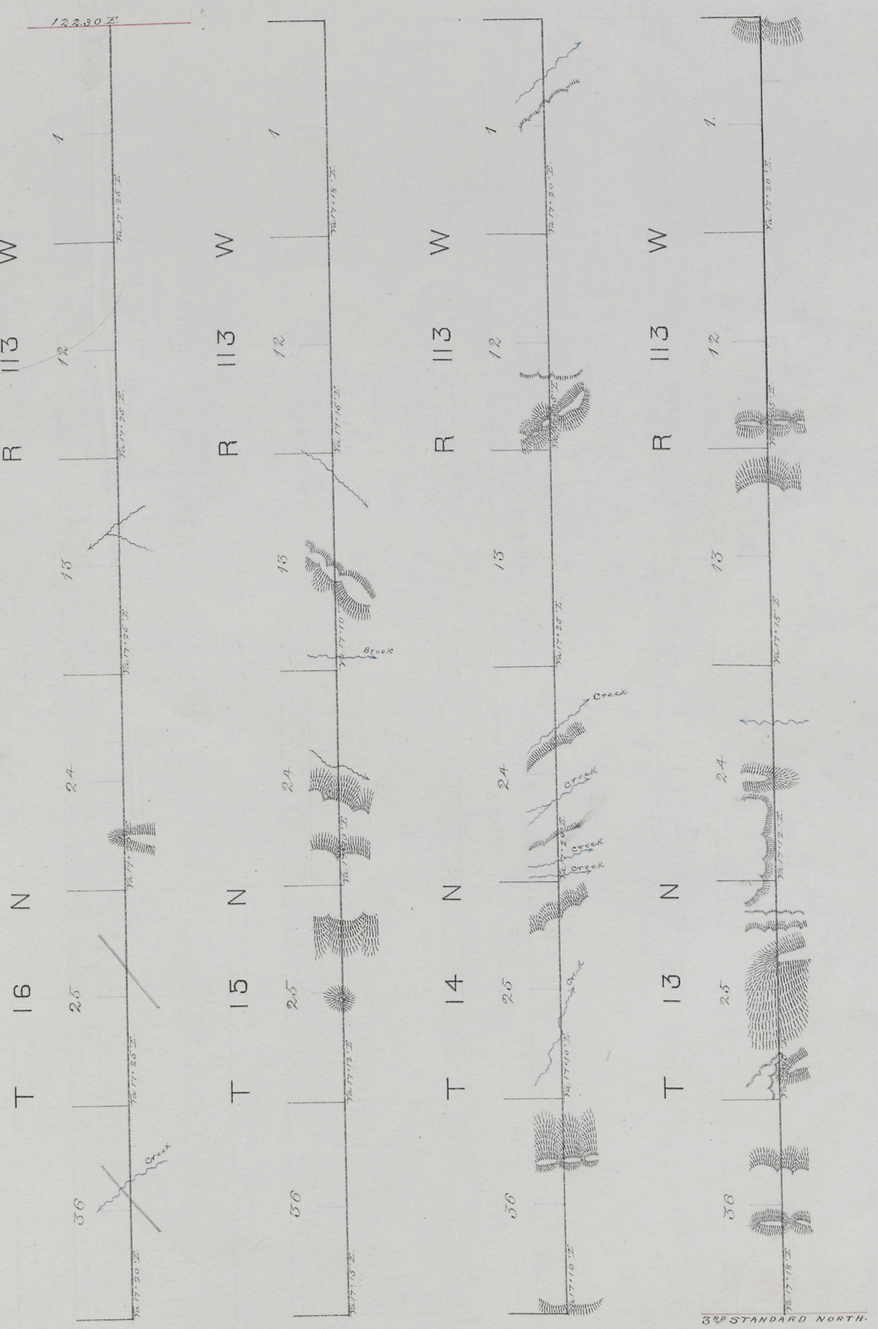

Surveys Designated	By Whom Surveyed	Date of Contract	Amt. of Surveys	When Surveyed
14th Guide Merid West	N. O. Downey	July 10th 1871	24 Miles	Aug. 17-23 1871
15th Guide Merid West	N. O. Downey	July 10th 1871	24 - 23 - 22	Sep. 9-13 1871.

I hereby certify that the above Diagram of 14th and 15th Guide Meridians West of 6th Principal Meridian, in Wyoming Territory is strictly conformable to the field notes of the survey thereof, on file in this Office, which have been examined and approved.

Surveyor General's Office,
Cheyenne Wyo. Dec. 27th 1871.

Silas Reed
Sur. Gen.