Click Here for Field Notes

Access. 6284

ORIGINAL

TOWNSHIP Nº 14 NORTH, RANGE Nº 95 WEST OF THE SIXTH PRINCIPAL MERIDIAN, WYOMING

DEPENDENT RESURVEY

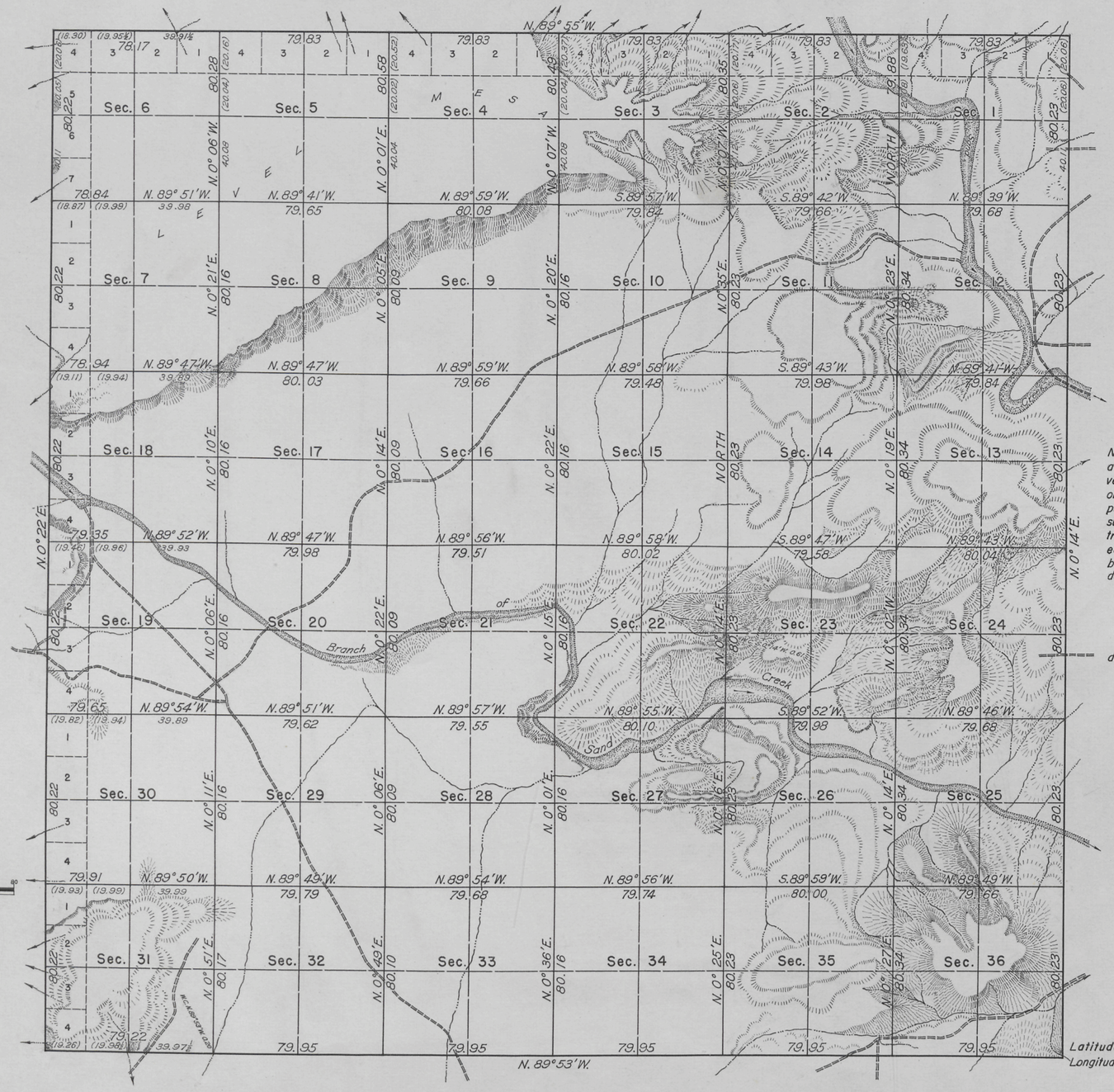

Scale:
40 Chains to an inch.

This plat of the resurvey of Township Nº 14 North, Range Nº 95 West of the Sixth Principal Meridian, Wyoming, delineates a retracement and reestablishment of the lines of the original survey as shown upon the plat approved March 17, 1883, in their true original position according to the best available evidence of the position of the original corners; all differences between the measurements shown on the original plat and those derived in the retracement have been distributed proportionally between accepted corners in accordance with surveying rules; reference will be made to the original plat for the showing of the areas and more detailed descriptions of the various smaller subdivisions.

Resurvey authorized by Commissioner's letter "E" dated January 13, 1934.

Latitude 41° 08' N.
Longitude 108° 02' W.

Area Resurveyed, 23,021.50 Acres.

LINES DESIGNATED	BY WHOM SURVEYED	GROUP Nº	GROUP DATE	MILEAGE MLS.	MILEAGE CHS.	WHEN SURVEYED BEGUN	WHEN SURVEYED COMPLETED
North Boundary	M. J. Lytle & R.W. Moor	133	March 21, 1934	5	77.32	Aug. 21, 1934	June 9, 1936
West Boundary	Marvin J. Lytle	"	" "	6	1.32	May 20, 1936	June 8, 1936
South Boundary	M. J. Lytle & C.H. Burritt	"	" "	5	78.97	Aug. 29, 1934	May 29, 1936
East Boundary	C. H. Burritt & A.W. Brown	"	" "	6	1.38	Aug. 22, 1934	May 27, 1936
Subdivisional	R.C. MacDonald & E.C. Lenhart	"	" "	59	78.02	Oct. 22, 1939	Nov. 5, 1939

JWG

Office of Supervisor of Surveys
Denver, Colorado, Sept. 26, 1941

The above plat of Township Nº 14 North, Range Nº 95 West of the Sixth Principal Meridian, Wyoming, is strictly conformable to the field notes of the resurvey thereof which have been examined and approved.

Supervisor of Surveys.

UNITED STATES
DEPARTMENT OF THE INTERIOR
General Land Office
Washington, D.C., April 17, 1942

The resurvey represented by this plat having been correctly executed in accordance with the requirements of law and the regulations of this office, is hereby accepted.

Joel David Wolfsohn

Assistant Commissioner.

1300-A

Trans. to Evans R.O.
April 12, 1943

14-95

(18)

Click Here for Field Notes

68

1786

TOWNSHIP No. 14 NORTH, RANGE No. 95 WEST of the 6TH Principal MERIDIAN.

Notes give dist bet 4 & 7 as 78.88



Total number of Acres. 23 021.50

Surveys Designated	By Whom Surveyed	Date of Contract	Amount of Surveys Mls	Chs	Lks	When Surveyed	Magnetic Declination
S.W. N. Township lines	Edw F Stanton	June 24 1882	17	77	64	Aug. 4, 7 & 8, 1882	16° 20' East
Subdivisions	" " "	" " "	59	76	82	Oct. 5-12, 1882	16° 22' " "
Connections							
E. Township L.	Charles Holcomb	June 24, 1882	6	00	00	July 28, 1882	

The above Map of Township No. 14 North Range No. 95 West of the Sixth Principal Meridian Wyoming Territory is strictly conformable to the field notes of the survey thereof on file in this Office, which have been examined and approved

Surveyor Generals Office,
Cheyenne Wyoming
March 17th, 1883

Edw. C. David
Sur. Genl.

1300

A. Gast & Co., St. Louis, Mo.

14-95

(18)

Click Here for Field Notes

accession no. 1794

EXTERIOR LINES.

Scale 3 miles to 1 inch; Magnetic Var. East.

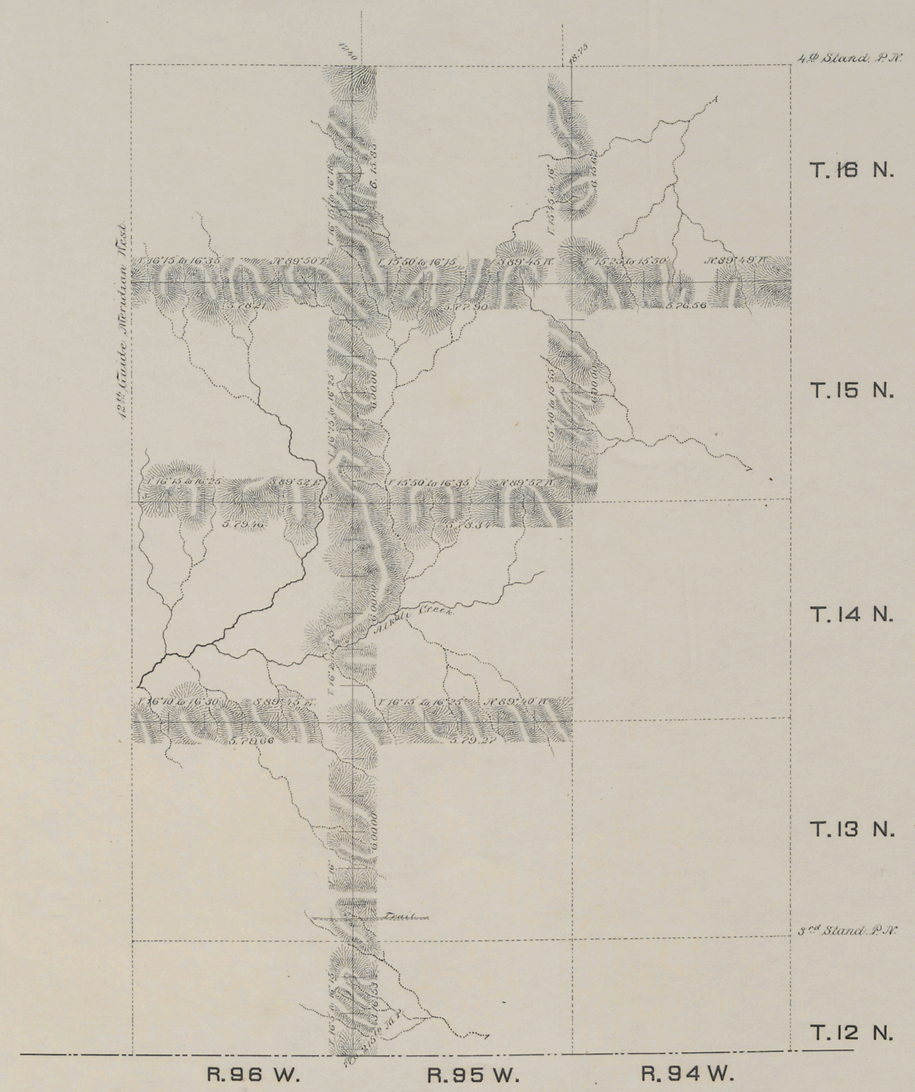

SOUTH BOUNDARY OF WYOMING.

COLORADO

Surveys Designated.	By Whom Surveyed.	Date of Contract.	Amount of Surveys. Mls.	Chs.	Lks.	When Surveyed.
Exterior Lines.	Ed. F. Stahle.	June 24, 1882	81	37	40	July 31 to Aug. 11, 1882.
Connections.	" " "	" " "		36	92	" " "

I hereby certify that the above diagram of Townships No. 13 & 16 North, Range 94 West and Townships No. 12, 13, 14, 15 & 16 North, Ranges No. 95 & 96 West of the Sixth Principal Meridian Wyoming Territory is strictly conformable to the field notes of the survey thereof on file in this office, which have been examined and approved.

Surveyor General's Office,
Cheyenne Wyoming.
March 17th, 1883.

Edw. C. David
Surveyor General.

1308