Click Here for Field Notes

Ac. 6702

ORIGINAL

TOWNSHIP 15 NORTH, RANGE 100 WEST, OF THE SIXTH PRINCIPAL MERIDIAN, WYOMING.

DEPENDENT RESURVEY

RECEIVED MAR 15 1957 Bureau of Land Management Lar Office Cheyenne, Wyoming

Area resurveyed: 22925.62 acres

This plat represents a resurvey of a portion of the North boundary and the subdivisional lines of T. 15 N., R. 100 W., of the 6th P. M., Wyoming, designed to restore the corners in their original locations according to the best available evidence. The lottings and areas are as shown on the plat approved January 9, 1883.

The history of the earlier surveys is set forth in the field note record.

The area slopes gradually to the northeast, excepting an abrupt drop of 600 feet to the west that demarcates the terrain in the east part from the west. There is no appreciable amount of timber, excepting along Kinney Ridge.

The West boundary was resurveyed concurrently under this same group. The North, East, and West boundaries were resurveyed by Saxon and Saxon in 1912. As shown hereon, a portion of the North boundary, and the subdivisional lines were resurveyed by Russell C. Mac Donald June 16, 1953 to June 1, 1956, under Supplemental Special Instructions for Group 12, Wyoming, dated March 20, 1953.

UNITED STATES DEPARTMENT OF THE INTERIOR
BUREAU OF LAND MANAGEMENT
Washington, D. C. December 26, 1956

This plat is strictly conformable to the approved field notes, and the survey, having been correctly executed in accordance with the requirements of law and the regulations of this Bureau, is hereby accepted.

For the Director

Donald B. Clement

Acting Cadastral Engineering Staff Officer

Lat. 41° 13.2' N.
Long. 108° 30.0' W.

A.E.C.

1086-A

9936 G.R.H.

15-100

(16)

Click Here for Field Notes

1473

45

TOWNSHIP No. 15 NORTH, RANGE No. 100 WEST of the 6th Principal MERIDIAN.



Total number of Acres. 22,925.62

Surveys Designated	By Whom Surveyed	Date of Contract	Amount of Surveys Mls Chs Lks	When Surveyed	Magnetic Declination
Township lines	R. H. Woods	March 8, 1882	23 74 81	June 9, 15 & 16, 1882	16° 25' East
Subdivisions	" " "	" " "	59 68 98	Sept. 2nd & 9th 1882	16° 34' "
Connections					

The above Map of Township No. 15 North, Range No. 100 West of the Sixth Principal Meridian Wyoming Territory is strictly conformable to the field notes of the survey thereof on file in this Office, which have been examined and approved

Surveyor General's Office,
Cheyenne Wyoming
January 9th 1883.

Edw. C. Davis
Sur. Genl.

1086

A. Gast & Co. St. Louis, Mo.

15-100

Click Here for Field Notes

accession no 4950

ORIGINAL
Survey accepted Feb. 25, 1921

RESURVEY
TOWNSHIP EXTERIORS

Scale, 160 Chains to 1 Inch

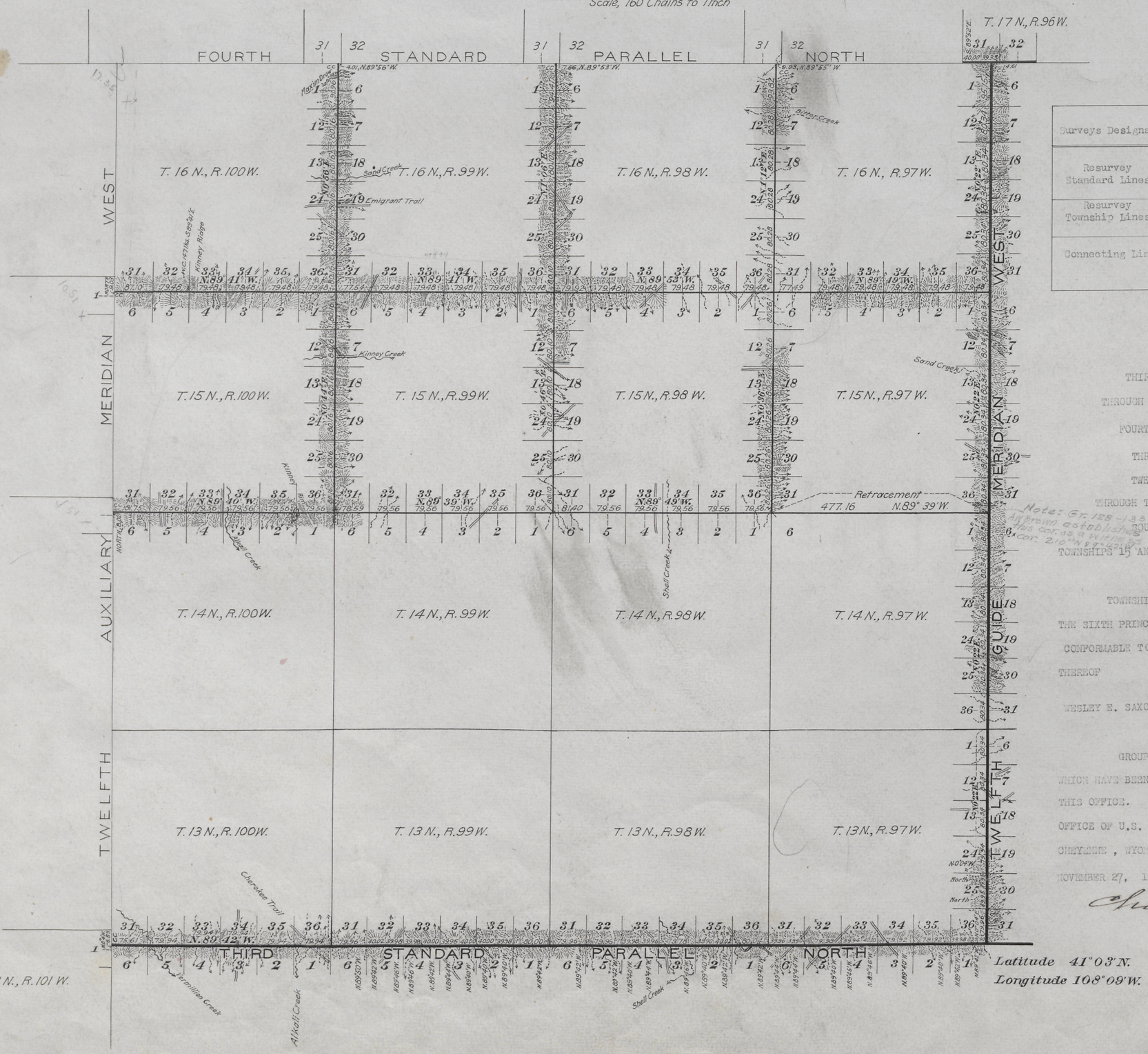

TABLE OF MILEAGE

Surveys Designated	Amount			When Surveyed
	Mls.	Chs.	Lks.	
Resurvey Standard Lines	49	15	36	July 21-Oct. 14, 1912
Resurvey Township Lines	78	32	80	July 21-Nov. 8, 1912
Connecting Lines	00	60	09	July 21-Nov. 8, 1912

THIS PLAT
OF THE
THIRD STANDARD PARALLEL NORTH,
THROUGH RANGES 97, 98, 99 AND 100 W.;
FOURTH STANDARD PARALLEL NORTH,
THROUGH PART OF RANGE 96 W.;
TWELFTH GUIDE MERIDIAN WEST,
THROUGH TOWNSHIPS 13, 14, 15 AND 16 NORTH;
SOUTH AND EAST BOUNDARIES OF
TOWNSHIPS 15 AND 16 NORTH, RANGES 98, 99, AND 100 W.;
SOUTH BOUNDARY OF
TOWNSHIP 16 NORTH, RANGE 97 WEST OF
THE SIXTH PRINCIPAL MERIDIAN, WYOMING, IS STRICTLY
CONFORMABLE TO THE FIELD NOTES OF THE RESURVEY
THEREOF
BY
WESLEY E. SAXON AND HOMER SAXON, U.S. TRANSITMEN,
UNDER INSTRUCTIONS FOR
GROUP 12, DATED AUGUST 20, 1912,
WHICH HAVE BEEN EXAMINED, APPROVED AND FILED IN
THIS OFFICE.
OFFICE OF U.S. SURVEYOR GENERAL,
CHEYENNE, WYOMING.
NOVEMBER 27, 1920.

Charles L. Decker
Surveyor General

Note: Gt. 128-138 Are shown established this cor. as a witness cor. 2.10 N 87°42' W

RMT

2984

Recd SGO. 10/24/28
Sent L.O. Ex. 10/31/28

42

Indexed

Click Here for Field Notes

47

192189

4892

RESURVEY
TOWNSHIP EXTERIORS

SCALE: 160 CHAINS TO 1 INCH

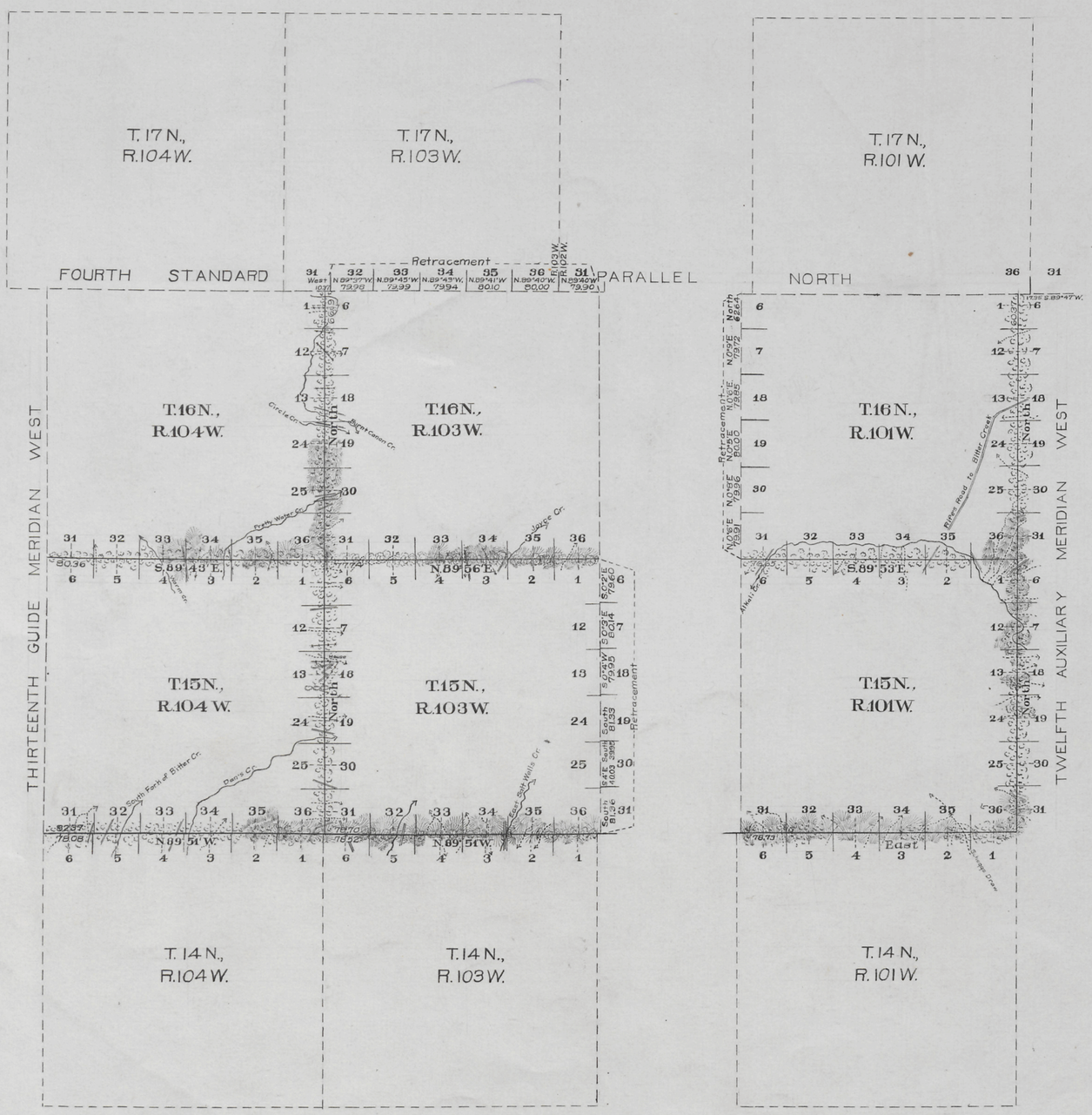

This Plat of
the Retracement of
The west boundary of T. 16 N., R. 101 W., the east boundary of T. 15 N., R. 103 W., and the Fourth Standard Parallel North through a part of Ranges 102 & 103 West
and the
Resurvey of
The 12th Auxiliary Meridian West through Townships 15 & 16 North, the south boundary of Ts. 15 & 16 N., Rs. 101, 103 & 104 W., and the east boundary of Ts. 15 & 16 N., R. 104 W. of the Sixth Principal Meridian, Wyoming, is strictly conformable to the field notes of the resurvey thereof
by
Newell J. Burnham, U.S. Deputy Surveyor
under his
Contract No. 342
dated June 20, 1910,
which have been examined, approved and filed in this office.
U.S. Surv. Gen'ls Office
March 4, 1913

Alpheus P. Hanson
Surveyor General

Surveys Designated	Amount			When surveyed.
	Mls.	Chs.	Lks	
Standard Lines	11	60	37	May 4-22, 1911
Township Lines Retracement	47	60	74	Sept. 25, 1910-May 8, 1911
Standard Line Retracement	6	10	28	June 28, 1911
Township Lines	11	64	44	Sept. 24, 1910-May 7, 1911
Connections		27	72	Oct. 7, 1910-May 22, 1911

2933

accepted by the Hon. Commissioner in his letter E, May 1, 1913.

(16)

Click Here for Field Notes

accession no. 1496

EXTERIOR LINES.

Scale 3 miles to 1 inch. Magnetic var. East.

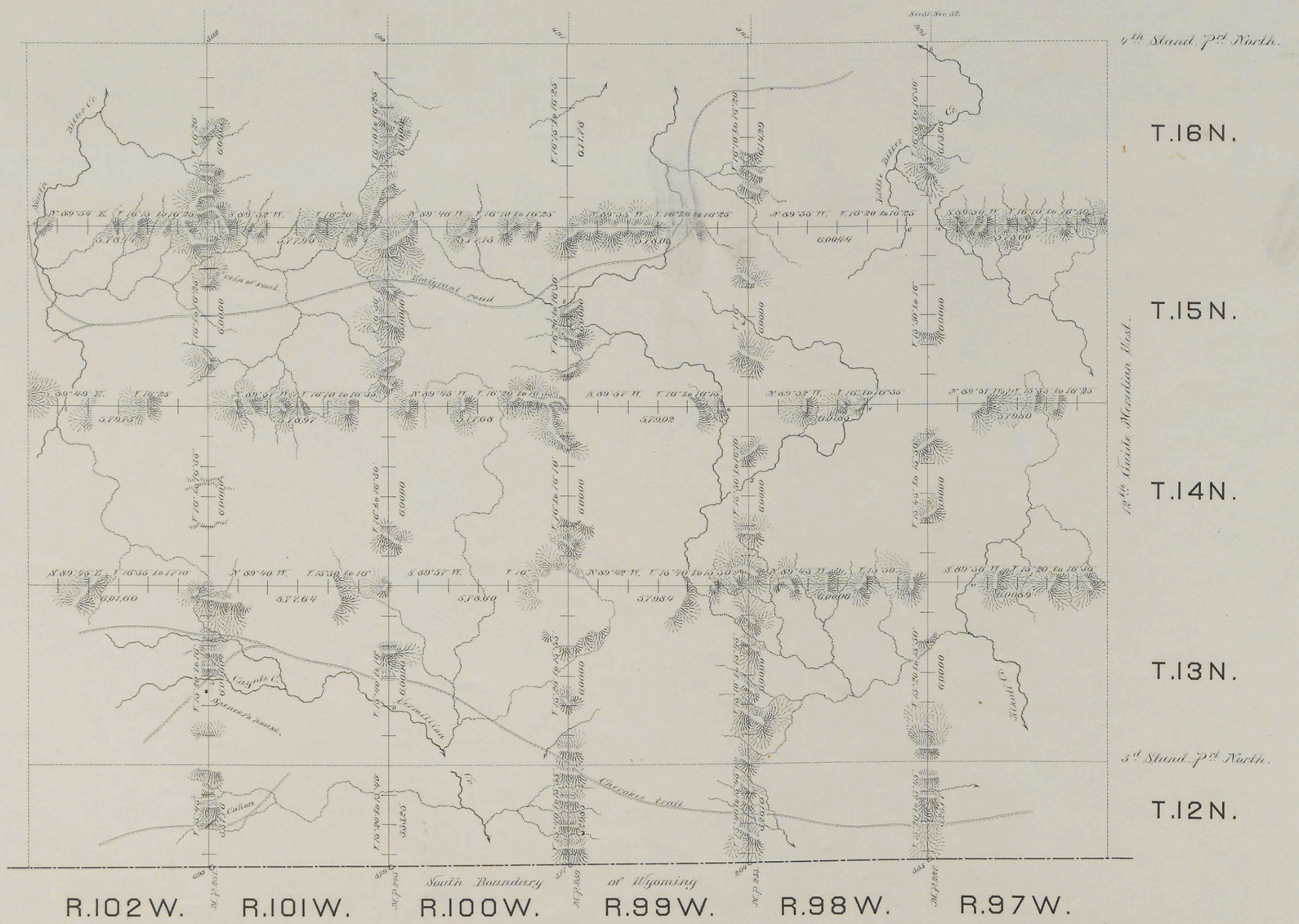

C O L O R A D O.

Surveys Designated	By Whom Surveyed	Date of Contract	Amount of Surveys			When Surveyed.
			mls.	chs.	lks.	
Exterior Lines.	R. H. Woods	March 8, 1882	245	55	58	May 22 June 27, 1882.
Connections.	- - -	- - -		50	10	- - -

I hereby certify that the above diagram of the Exterior lines of Townships No. 12 to 16 North inclusive, Ranges 97 to 102 inclusive, West of the 6th Principal Meridian, Wyoming Territory, is strictly conformable to the field notes of the survey thereof on file in this Office, which have been examined and approved.

Surveyor Generals Office,
Cheyenne Wyo. January 9th, 1883.

Edw. C. David
Surveyor General.

1103