42

Click Here for Field Notes

48

accession no. 1487

(4-675a)

Resurvey Township No. 15 North, Range No. 101 West of the Sixth Principal Meridian, Wyoming

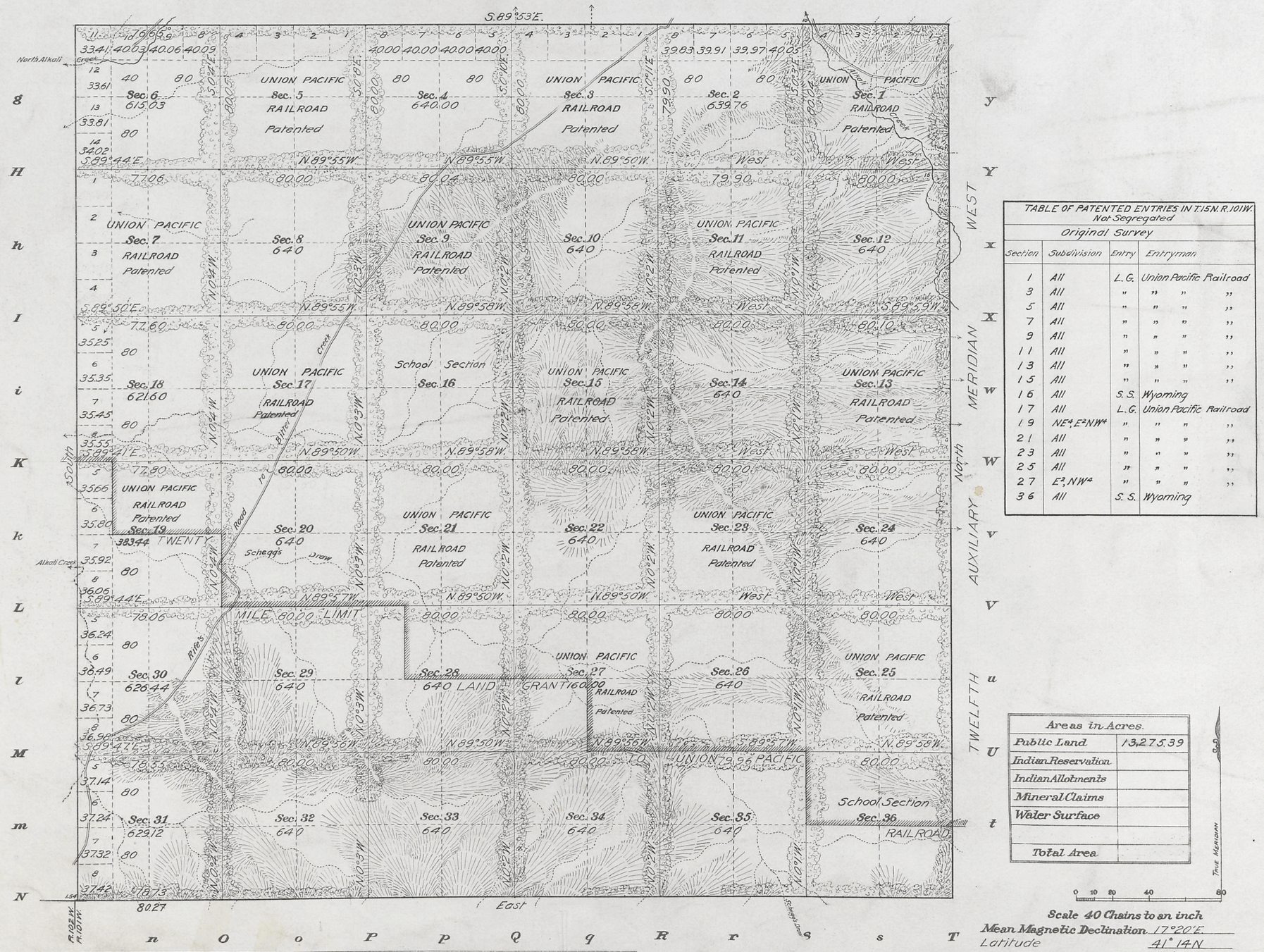

TABLE OF PATENTED ENTRIES IN T.15N. R.101W. Not Segregated			
Original Survey			
Section	Subdivision	Entry	Entryman
1	All	L.G.	Union Pacific Railroad
3	All	"	" " " "
5	All	"	" " " "
7	All	"	" " " "
9	All	"	" " " "
11	All	"	" " " "
13	All	"	" " " "
15	All	"	" " " "
16	All	S.S.	Wyoming
17	All	L.G.	Union Pacific Railroad
19	NE¼, E½NW¼	"	" " " "
21	All	"	" " " "
23	All	"	" " " "
25	All	"	" " " "
27	E½, NW¼	"	" " " "
36	All	S.S.	Wyoming

Areas in Acres.	
Public Land	13,275.39
Indian Reservation	
Indian Allotments	
Mineral Claims	
Water Surface	
Total Area	

0 10 20 40 80

Scale 40 Chains to an inch

Mean Magnetic Declination 17°20'E.
Latitude 41°14'N
Longitude 108°43'W.

Surveys Designated.	By Whom Surveyed.	Contract No.	Contract Date	Amount of Surveys Mls.	Amount of Surveys chs.	Amount of Surveys lks.	When Surveyed. Begun.	When Surveyed. Completed.
Resurvey N.S.&E. Township Lines	Newell J. Burnham	342	June 20, 1910	17	75	38	May 3, 1911	May 8, 1911
Resurvey Subdivisions	" "	"	" "	59	67	56	May 8, 1911	May 20, 1911
Resurvey West Township Line	Wm. B. Lewis	610	May 11, 1908	6	00	00	Sept. 12, 1908	Sept. 13, 1908

The above map of Resurvey Township No. 15 North Range No 101 West of the Sixth Principal Meridian, Wyoming, is strictly conformable to the field notes of the resurvey thereof on file in this office, which have been examined and approved.

U.S. Surveyor General's Office,
Cheyenne, Wyoming, March 4, 1913

Stephen S. Hanson
Surveyor General.

Accepted by the Hon. Commissioner in his letter E. May 1, 1913.
Triplicate plat mailed to the Evanston Land Office, Sept. 15, 1913.

1098A

1098A

15-101

Click Here for Field Notes

1486

TOWNSHIP No. 15 NORTH, RANGE No. 101 WEST of the 6TH Principal MERIDIAN.

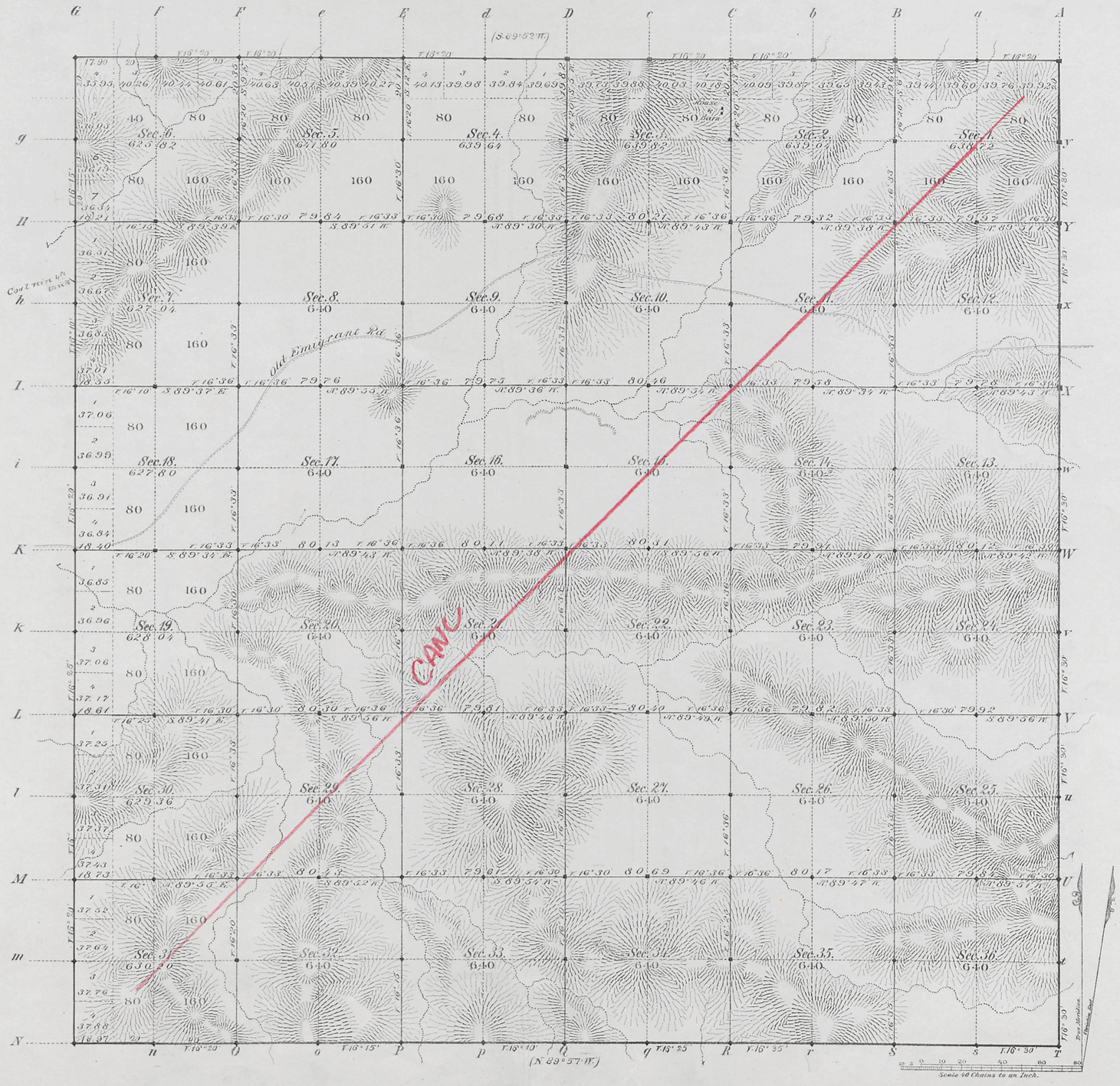

Total number of Acres. 22967.28

Surveys Designated	By Whom Surveyed	Date of Contract	Amount of Surveys Mls. Chs. Lks.	When Surveyed	Magnetic Declination
Township lines	R. H. Woods	March 8, 1882	23 78 27	June 15, 16, 22, 24 & 25th 1882	15° 22' East
Subdivisions	" " "	" " "	59 22 50	Sept. 11 & 18, 1882	16° 32 "
Connections					

The above Map of Township No. 15 North, Range No. 101 West of the Sixth Principal Meridian Wyoming Territory is strictly conformable to the field notes of the survey thereof on file in this Office, which have been examined and approved

Surveyor General's Office,
Cheyenne Wyoming
January 9th, 1883

Edw. L. Davis
Sur. Genl.

A. Gast & Co., St. Louis, Mo.

1098

Cancl
15-101

42

Indexed

Click Here for Field Notes

47

192189

4892

RESURVEY
TOWNSHIP EXTERIORS

SCALE: 160 CHAINS TO 1 INCH

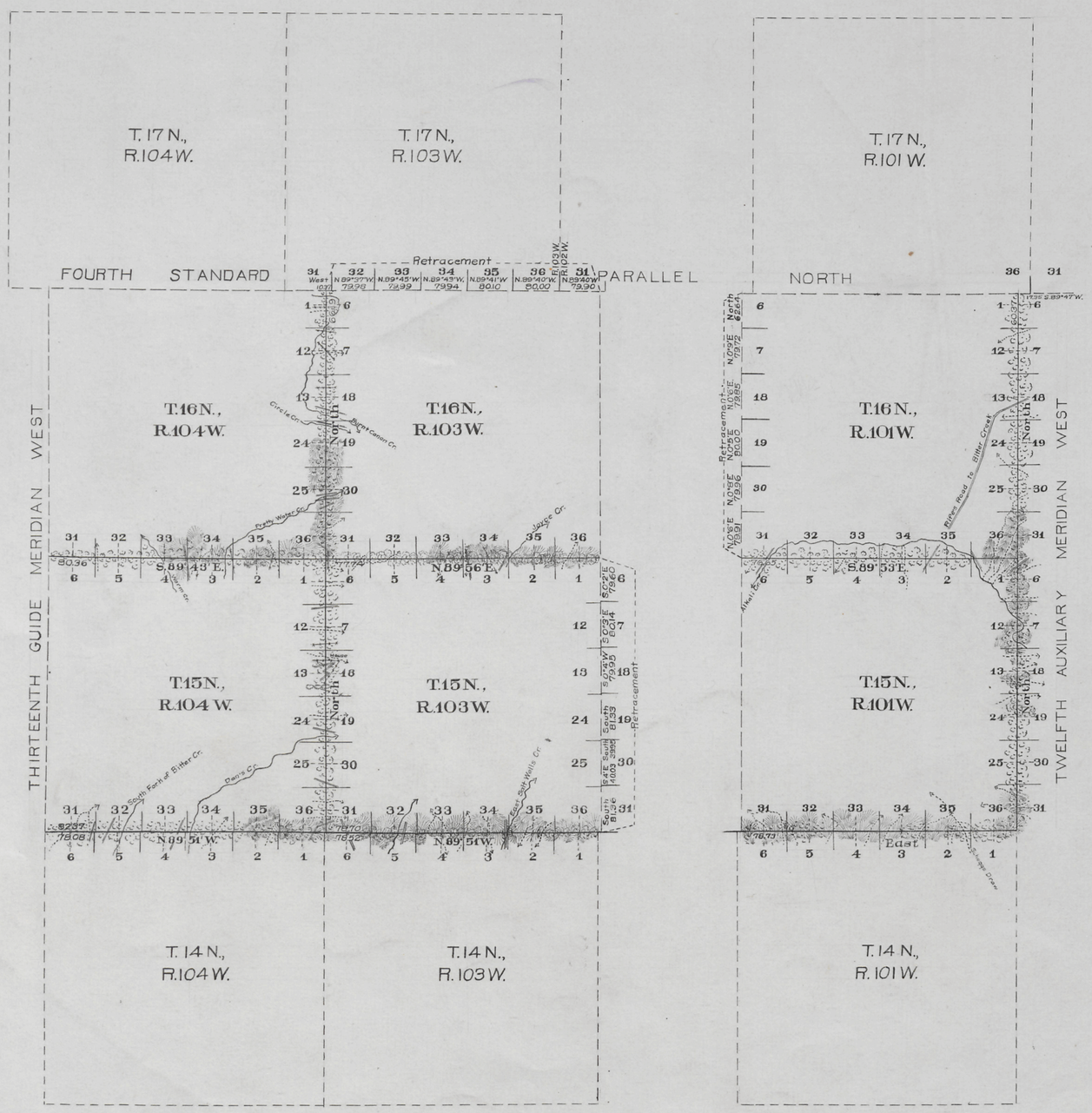

This Plat of
the Retracement of
The west boundary of T. 16 N., R. 101 W., the east boundary of T. 15 N., R. 103 W., and the Fourth Standard Parallel North through a part of Ranges 102 & 103 West
and the
Resurvey of
The 12th Auxiliary Meridian West through Townships 15 & 16 North, the south boundary of Ts. 15 & 16 N., Rs. 101, 103 & 104 W., and the east boundary of Ts. 15 & 16 N., R. 104 W. of the Sixth Principal Meridian, Wyoming, is strictly conformable to the field notes of the resurvey thereof
by
Newell J. Burnham, U.S. Deputy Surveyor
under his
Contract No. 342
dated June 20, 1910,
which have been examined, approved and filed in this office.
U.S. Surv. Gen'ls Office
March 4, 1913

Alpheus P. Hanson
Surveyor General

Surveys Designated	Amount			When surveyed.
	Mls.	Chs.	Lks	
Standard Lines	11	60	37	May 4-22, 1911
Township Lines Retracement	47	60	74	Sept. 25, 1910-May 8, 1911
Standard Line Retracement	6	10	28	June 28, 1911
Township Lines	11	64	44	Sept. 24, 1910-May 7, 1911
Connections		27	72	Oct. 7, 1910-May 22, 1911

2933

accepted by the Hon. Commissioner in his letter E, May 1, 1913.

(16)

Click Here for Field Notes

accession no. 1496

EXTERIOR LINES.

Scale 3 miles to 1 inch. Magnetic var. East.

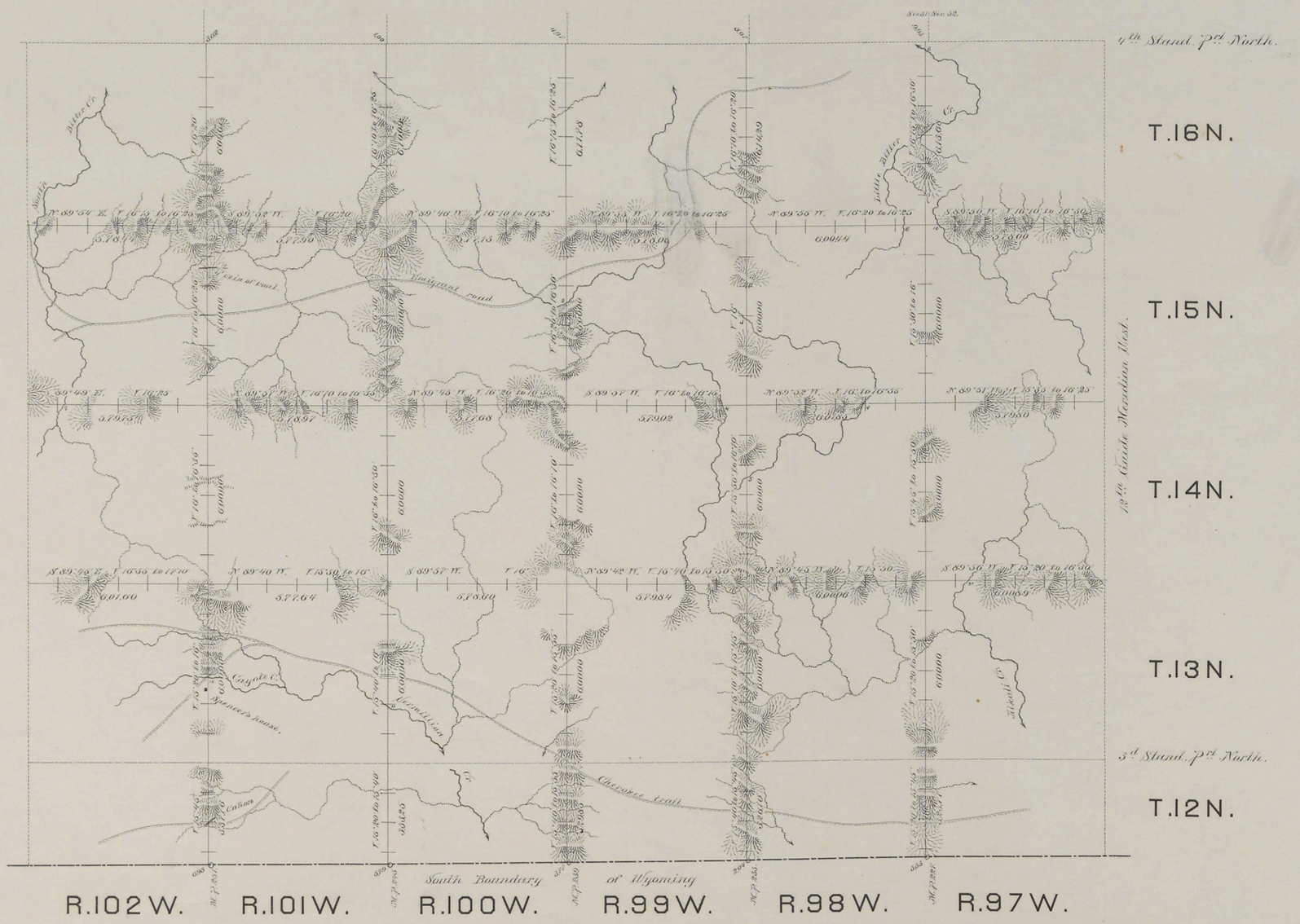

C O L O R A D O.

Surveys Designated	By Whom Surveyed	Date of Contract	Amount of Surveys			When Surveyed.
			mls.	chs.	lks.	
Exterior Lines.	R. H. Woods	March 8, 1882	245	55	58	May 22 June 27, 1882.
Connections.	- - -	- - -		50	10	- - -

I hereby certify that the above diagram of the Exterior lines of Townships No. 12 to 16 North inclusive, Ranges 97 to 102 inclusive, West of the 6th Principal Meridian, Wyoming Territory, is strictly conformable to the field notes of the survey thereof on file in this Office, which have been examined and approved.

Surveyor Generals Office,
Cheyenne Wyo. January 9th, 1883.

Edw. C. David
Surveyor General.

1103