Click Here for Field Notes

Click Here for Exterior Notes

40

66

1495

(4-675b)

Resurvey of Township No. 15 North Range No. 102 West of the Sixth Principal Meridian Wyoming.

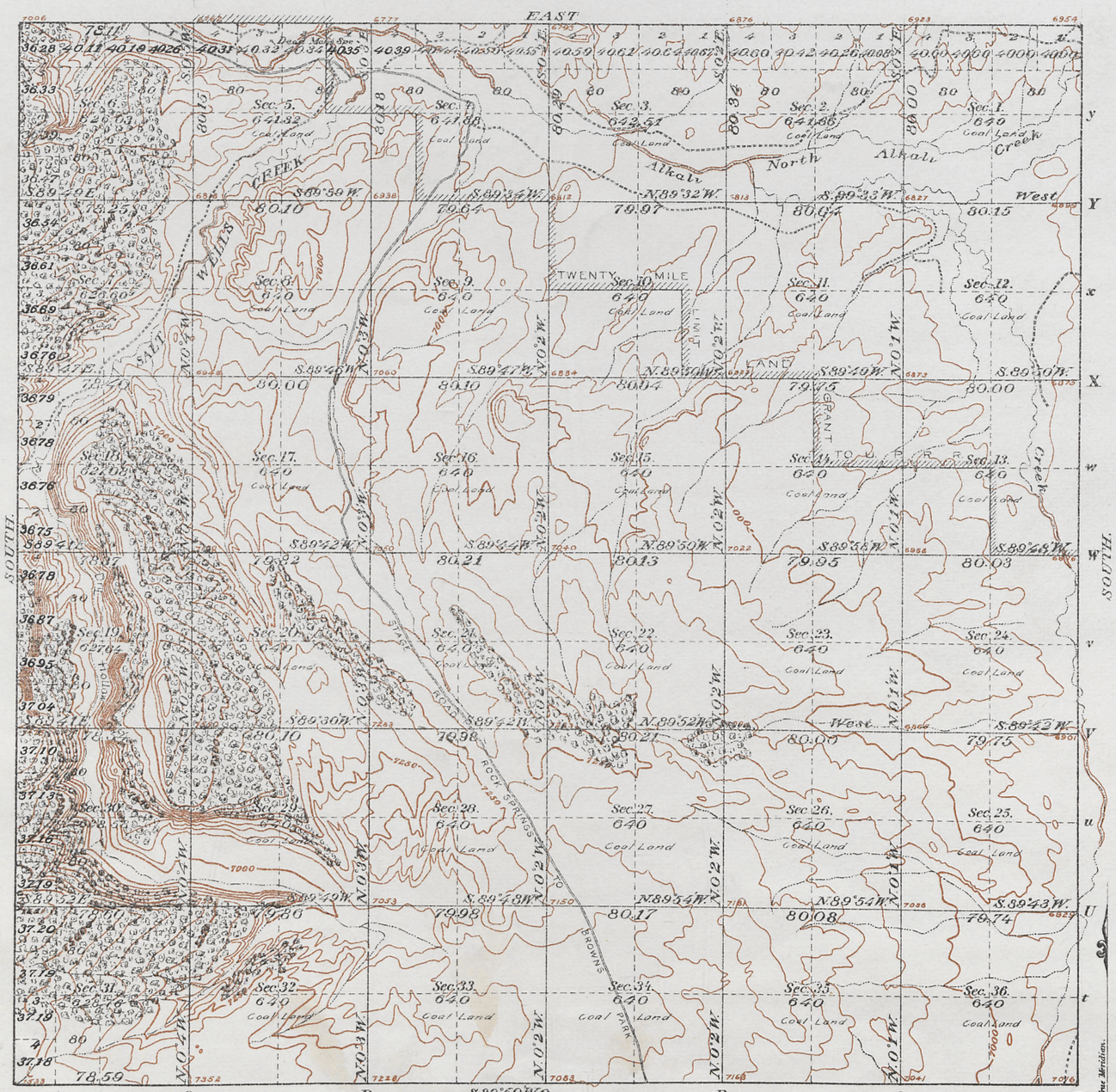

Meanders of

Posts	Courses	Ch.Lks	Posts	Courses	Ch.Lks	Posts	Courses	Ch.Lks

Coal Land

Sec.	1
"	2
"	3
"	4
"	5
"	6
"	9
"	10
"	11
"	12
"	13
"	14
"	15
"	16
"	17
"	20
"	21
"	22
"	23
"	24
"	25
"	26
"	27
"	28
"	29
"	32
"	33
"	34
"	35
"	36

Total number of Acres 22971.76

Resurveys Designated	By Whom Surveyed	Date of Apprmt.	Amount of Surveys M.	Ch.	Lks.	When Surveyed
N. E. S. and W. Township lines	W.B.Lewis	May 11, 1908	23	76	70	July 28,30,31 - Sept. 12, to 17, 1908.
Subdivisions	"	" "	59	72	94	Sept.18-Oct.10,1908.

Scale 40 Chains to an Inch.

Contour interval, 50 feet.

Latitude 41°14'N.
Longitude 108°54'W.
Mean mag. decl. 16°39'E

The above Map of Township No. 15 North of Range No. 102 West of the Sixth Principal Meridian Wyoming is strictly conformable to the field notes of the survey thereof on file in this Office, which have been examined and approved.

General Land Office, Washington, D.C. October 28 1909

Fred Dennett Commissioner

RECEIVED S. G. O. NOV 3 1911 CHEYENNE, WYO.

1101A

1101A

15-102

Click Here for Field Notes

1492

TOWNSHIP No. 15 NORTH, RANGE No. 102 WEST of the 6th Principal MERIDIAN.

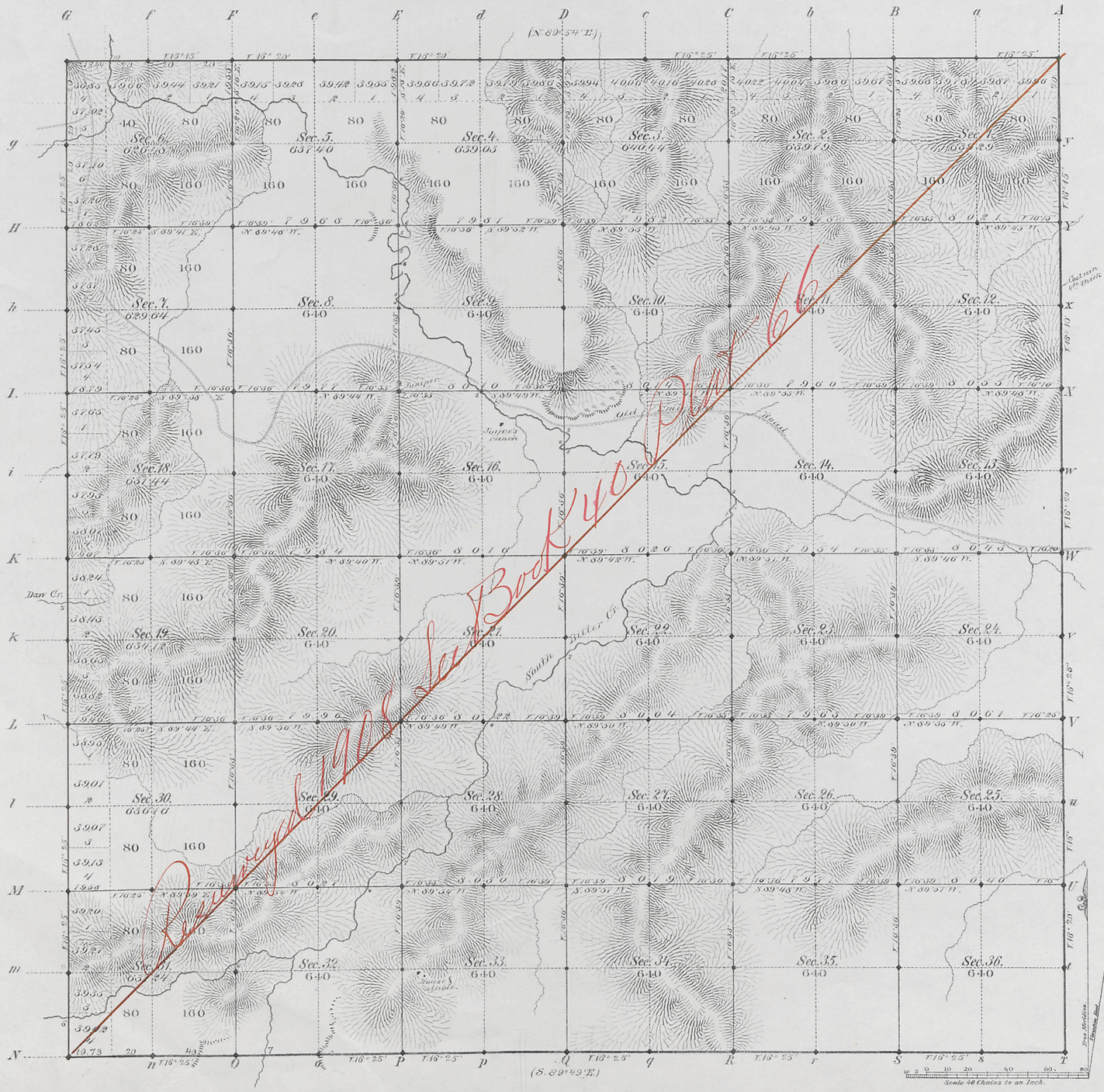

Total number of Acres. 22991.03

Surveys Designated	By Whom Surveyed	Date of Contract	Amount of Surveys Mls	Chs	Lks	When Surveyed	Magnetic Declination
S.E.&N. Township lines	R. H. Woods	March 8, 1882	17	78	17	June 23, 24 & 27, 1882	16° 22' East
Subdivisions	" " "	" " "	59	75	54	Sept. 19-26 1882	16° 36' "
Connections							
W. Township line	Frank Buckley	Septb. 1st 1881	6	00	00	Octob. 15, 1881	

The above Map of Township No. 15 North Range No. 102 West of the Sixth Principal Meridian Wyoming Territory is strictly conformable to the field notes of the survey thereof on file in this Office, which have been examined and approved

Surveyor General's Office,
Cheyenne, Wyoming
January 9th, 1883

Edw. C. David
Sur. Genl.

A. Gast & Co., St. Louis, Mo.

1101

Carc
15-102

(16)
Frederick

Click Here for Field Notes

Accession no. 1496

62

EXTERIOR LINES.

Scale 3 miles to 1 inch. Magnetic var. East.

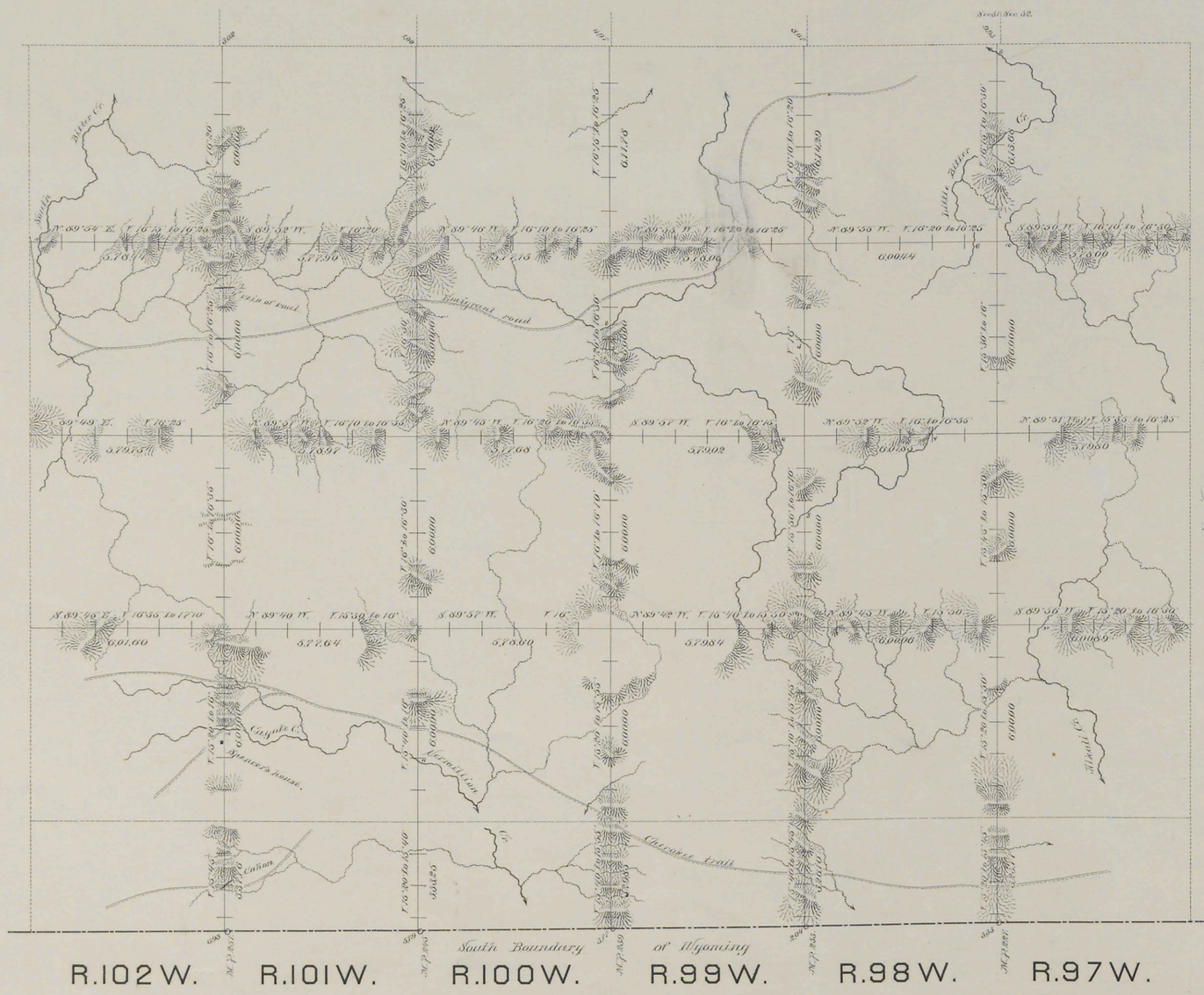

C O L O R A D O .

Surveys Designated	By Whom Surveyed	Date of Contract	Amount of Surveys			When Surveyed.
			Mls.	Chs.	Lks.	
Exterior Lines.	R. H. Wands	March 8, 1882	245	35	58	May 22 - June 27, 1882.
Connections.	- - -	- - -		30	10	- - -

I hereby certify that the above diagram of the Exterior lines of Townships No. 12 to 16 North inclusive, Ranges 97 to 102 inclusive, West of the 6th Principal Meridian, Wyoming Territory, is strictly conformable to the field notes of the survey thereof on file in this Office, which have been examined and approved.

Surveyor Generals Office,
Cheyenne Wyo. January 9th, 1883.

Edw. C. David
Surveyor General.

1103