accession no. 1629

192189

Private Land Claims not Segregated

Resurvey Township No. 15 North, Range No. 104 West of the Sixth Principal Meridian, Wyoming

Contract No. 342, Newell J. Burnham, June 20, 1910

Private Land Claims not surveyed or segregated,
which are conformed to legal subdivisions by the resurvey.

Original Survey								Adjusted by Resurvey			
Entry Kind	Entry No.	Entryman	Subdivision	Sec.	T.	R.	Status in Land Office	Subdivision	Sec.	T	R.
LG		Union Pacific Railroad	Lots 3 & 4	1	15	104	Patented	Lots 3 & 4	1	15	104
LG		" " "	N½ N½ S½ SW¼ SW¼	3	"	"	"	Lots 3 & 4, SW¼ NE¼, NW¼ SE¼, S½ NW¼, N½ SW¼, SW¼ SW¼	3	"	"
		" " "					"				
LG		" " "	All	5	"	"	"	All	5	"	"
LG		" " "	All	7	"	"	"	All	7	"	"
LG		" " "	N½ N½	9	"	"	"	N½ N½	9	"	"
LG		" " "	NW¼ NW¼	17	"	"	"	NW¼ NW¼	17	"	"
SL		Wyoming	NW¼ NW¼	13	"	"	Valid	NW¼ SW¼	14	"	"
SL		"	SW¼ SW¼	13	"	"	"	NE¼ SE¼	22	"	"
SS		"	All	16	"	"	Approved	All	16	"	"
SL		"	SE¼	29	"	"	"	SE¼	29	"	"
SL		"	E½ E½	32	"	"	"	W½ W½	32	"	"
SL		"	W½	32	"	"	"	E½	32	"	"
SL		"	SE¼	30	15	103	"	NW¼	36	"	"
FH	1467	Joseph H. Brooks	Lots 3 & 4, SE¼ NW¼, NE¼ SW¼	2	15	104	Patented	Lots 1 & 2, SE¼ NE¼, NE¼ SE¼	3	"	"
D	1414	Jennie Brooks	SW¼ SE¼, SE¼ SW¼	19	"	"	"	SW¼ SE¼, SE¼ SW¼	19	"	"
FH	1007	Wm. H. Gottsche	N½ SE¼	21	15	103	"	SW¼ SE¼	23	"	"
			SW¼ NW¼, NW¼ SW¼	22	"	"	"	NW¼ NE¼, N½ NW¼	26	"	"
Cash	63	Wm. H. Mellor	W½ E½	32	15	104	"	E½ W½	32	"	"

The above index to Tracts which have not been segregated by the original public survey in the resurvey of T. 15 N., R. 104 W. under Contract No. 342, has been prepared in strict conformity with the field notes of the accepted resurvey thereof on file in this office, which have been examined and approved.

Surveyor General's Office
Cheyenne, Wyoming
March 4, 1913

Alphus P. Torrance
Surveyor General

1171 B

Accepted by the Hon. Commissioner in his letter E. May 1, 1913.
Triplicate plat mailed to the Lander Land Office Sept. 15, 1913.

42

Click Here for Field Notes

58

192189

1628

(4-675a)

Resurvey Township No. 15 North, Range No. 104 West of the Sixth Principal Meridian, Wyoming

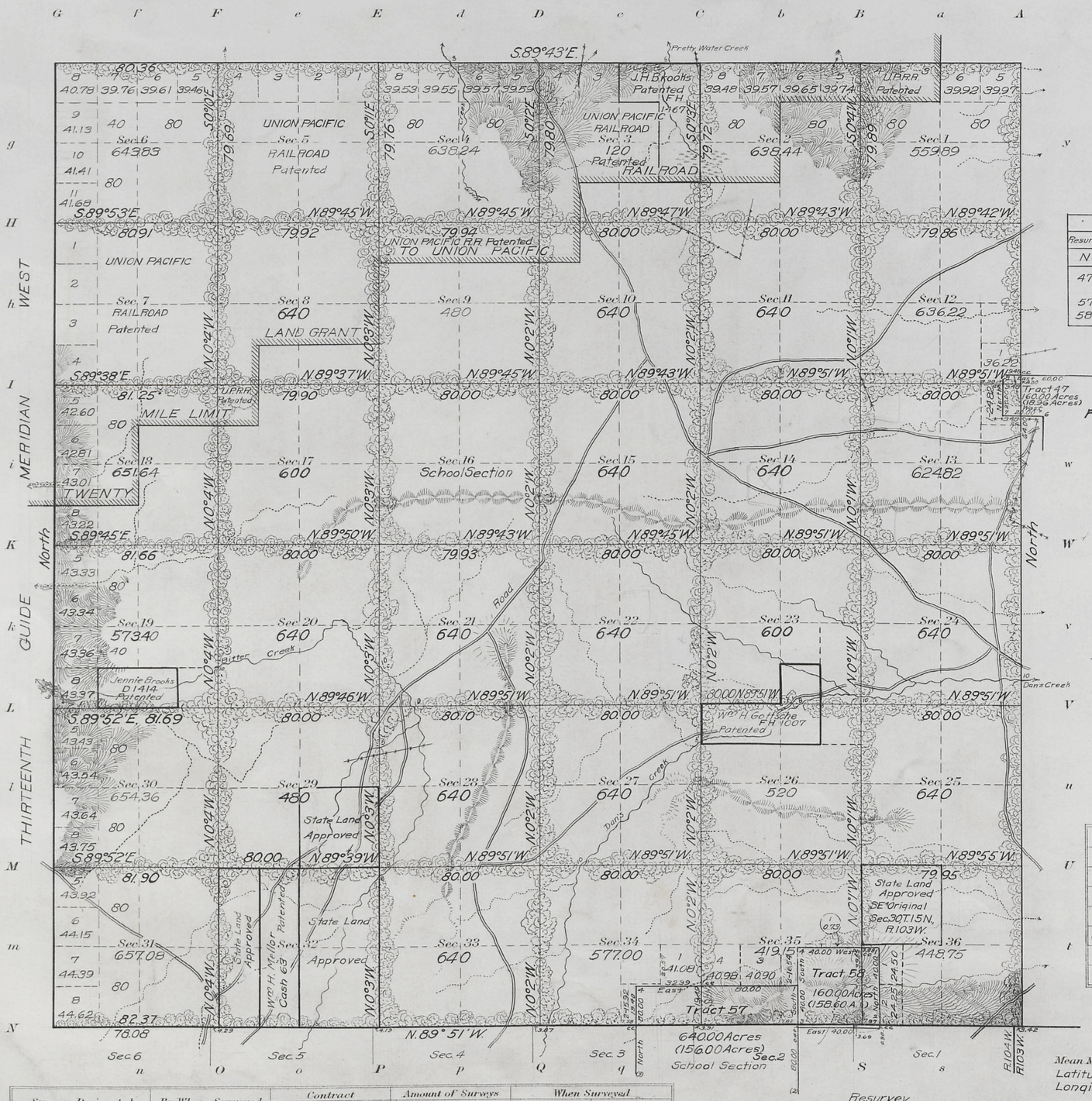

Index to Segregated Tracts							
Resurvey	Original Survey						
No	T.	R.	Sec	Subdivision	Entry Kind	Entry No	Status in Land Office	Entryman
47	15	103	28	S½NW¼, S½W½NE¼, NE¼SW¼	FH	1107	Patented	Henry Joyce
57	15	104	36	All	SS		Patented	Wyoming
58	15	103	31	Lots 1, 2, E½NW¼	SL		Patented	Wyoming

See Supplemental Plat

Private Land Claims Not Segregated

Segregated Tracts		
Number	Area	
	Total	In Township
47	160.00 A	18.96 A
57	640.00 A	156.00 A
58	160.00 A	158.60 A

Areas in Acres	
Public Land	18842.82
Indian Reservation	
Indian Allotments	
Mineral Claims	
Segregated Tracts	333.56
Total Area	

Scale 40 Chains to an inch

Mean Magnetic Declination 17°30'E.
Latitude: 41°14'N.
Longitude: 109°04'W.

Surveys Designated	By Whom Surveyed	Contract No.	Contract Date	Amount of Surveys Mls.	chs.	lks.	When Surveyed Begun	Completed
Resurvey Subdivisions	Newell J. Burnham	342	June 20, 1910	60	05	87	Oct. 20, 1910	Aug. 11, 1910
Resurvey N. Township Line	" "	"	" "	6	00	36	Oct. 3, 1910	Oct. 4, 1910
Resurvey E. Township Line	" "	"	" "	6	00	00	Oct. 1, 1910	Oct. 1, 1910
Resurvey S. Township Line	" "	"	" "	6	2	37	Sept. 30, 1910	Sept. 30, 1910
W. Township Line	Sidney Blout	286	June 19, 1901	6	00	00	July 13, 1901	July 13, 1901
Connections	Newell J. Burnham	342	June 20, 1910		44	25	Oct. 22, 1910	Oct. 24, 1910
Segregated Tracts 57-58	Jaeckel & Voigt	Group 2	July 15, 1910	5	60	00	June 25, 1911	June 26, 1911

WCH Lettering
EMH Calc. & Topog

The above map of Resurvey Township No. 15 North, Range No. 104 West of the Sixth Principal Meridian, Wyoming, is strictly conformable to the field notes of the resurvey thereof on file in this office, which have been examined and approved.

U. S. Surveyor General's Office.

Cheyenne, Wyoming, March 4, 1913

Stephen P. Ohman
Surveyor General.

1171 A

Accepted by the Hon. Commissioner in his letter E. May 1, 1913
Supplemental plat mailed to the Lander Land Office Sept. 15, 1913.

15-104

Click Here for Field Notes

1627

TOWNSHIP No. 15 NORTH, RANGE No. 104 WEST of the 6th Principal MERIDIAN.

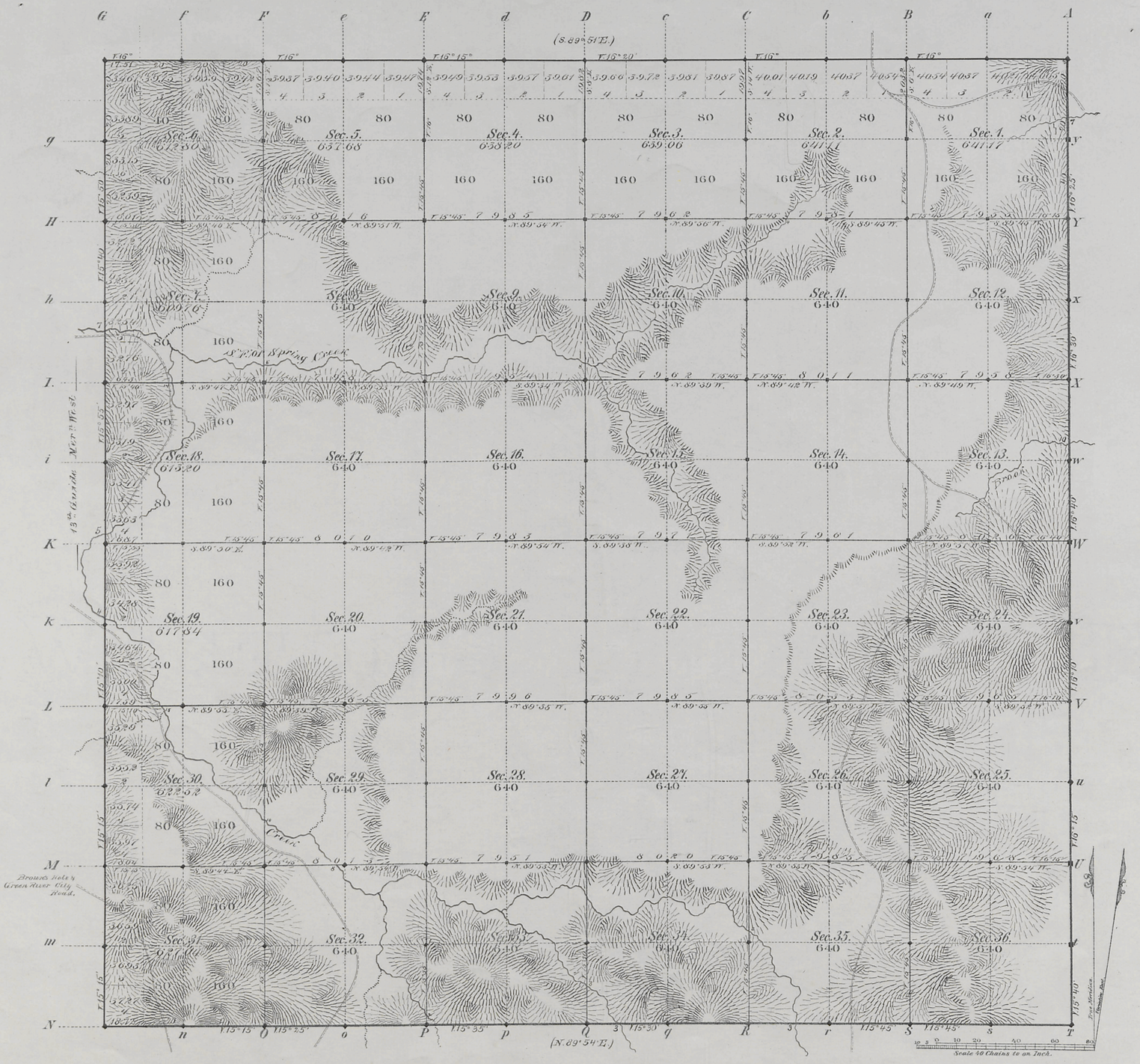

Total number of Acres. 22901.38

Surveys Designated	By Whom Surveyed	Date of Contract	Amount of Surveys Mls	Chs	Lks	When Surveyed	Magnetic Declination
S. E. & W. Township lines	Frank Buckley	Septbr. 1st 1881	17	76	23	Oct. 25, 27–29 1881	15° 45' East
Subdivisions	" " "	" " "	59	60	69	Jan. 27–Feb. 2 1882	15° 45' "
Connections							
13th Guide Mer. W.	Frank Buckley	Septbr. 1st 1881	6	00	00	Octob. 19, 1881	

The above Map of Township No. 15 North, Range No. 104 West of the Sixth Principal Meridian Wyoming Territory is strictly conformable to the field notes of the survey thereof on file in this Office, which have been examined and approved

Surveyor Generals Office,
Cheyenne Wyoming
February 10 1883

Edw. C. Davis
Sur. Gen.l

A. Gast & Co., St. Louis, Mo.

42

Click Here for Field Notes

4692

47

RESURVEY
TOWNSHIP EXTERIORS

SCALE: 160 CHAINS TO 1 INCH

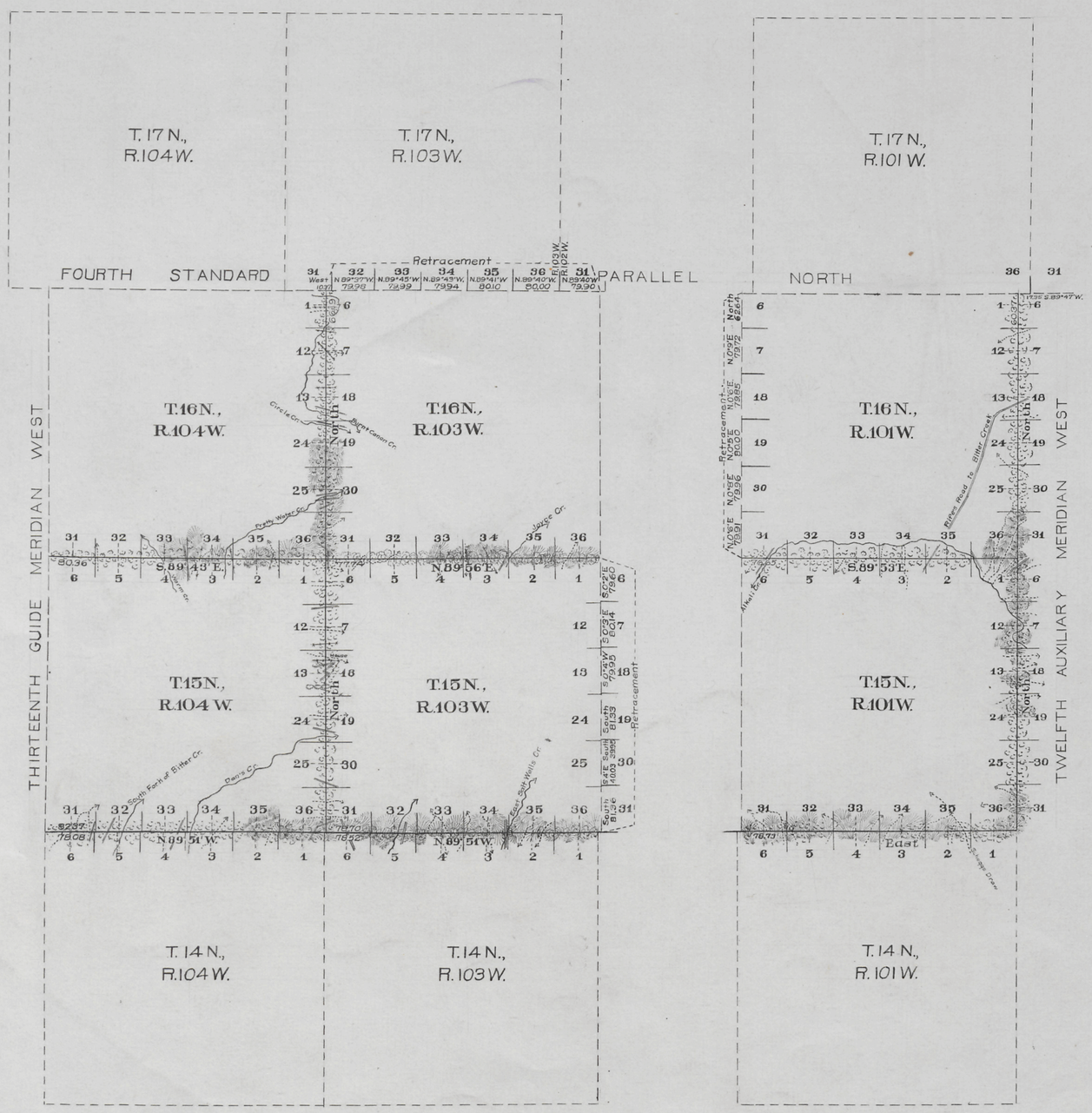

This Plat of
the Retracement of
The west boundary of T. 16 N., R. 101 W., the east boundary of T. 15 N., R. 103 W., and the Fourth Standard Parallel North through a part of Ranges 102 & 103 West
and the
Resurvey of
The 12th Auxiliary Meridian West through Townships 15 & 16 North, the south boundary of Ts. 15 & 16 N., Rs. 101, 103 & 104 W., and the east boundary of Ts. 15 & 16 N., R. 104 W. of the Sixth Principal Meridian, Wyoming, is strictly conformable to the field notes of the resurvey thereof
by
Newell J. Burnham, U.S. Deputy Surveyor
under his
Contract No. 342
dated June 20, 1910,
which have been examined, approved and filed in this office.
U.S. Surv. Gen'ls Office
March 4, 1913

Stephen P. Hanson
Surveyor General

Surveys Designated	Amount			When surveyed.
	Mls.	Chs.	Lks	
Standard Lines	11	60	37	May 4-22, 1911
Township Lines	47	60	74	Sept. 25, 1910-May 8, 1911
Retracement Standard Line	6	10	28	June 28, 1911
Retracement Township Lines	11	64	44	Sept. 24, 1910-May 7, 1911
Connections		27	72	Oct. 7, 1910-May 22, 1911

2933

accepted by the Hon. Commissioner in his letter E. May 1, 1913.

35

Reduced

Click Here for Field Notes

Retracement Notes, All or Part

16

4803

TOWNSHIP EXTERIORS

Scale: 1 inch = 160 chains

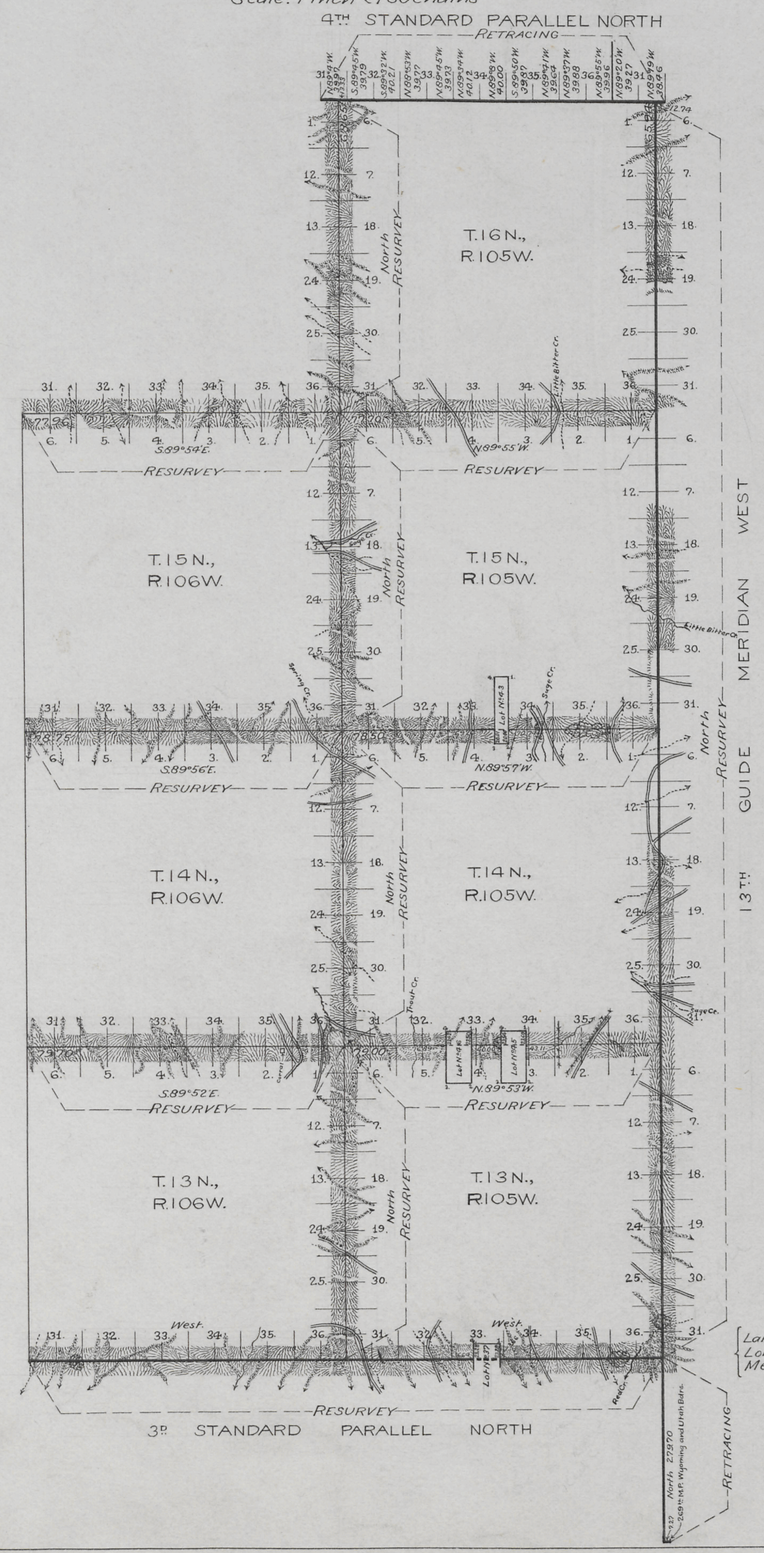

Table of Mileage

Surveys Designated	Amount			When Surveyed
	Mls.	Chs.	Lks.	
Standard Lines Resur.	35	65	94	July 6–15, 1901
" " Retr.	9	76	37	September 29, "
Township Lines Resur.	59	60	26	July 31, 1901–Apr. 18, 1902
Connections	2	53	97	July 8–Aug. 12, 1901

This Plat
showing the
Resurvey of
The Thirteenth Guide Meridian West through Tps. 13, 14, 15 and 16 N.;
The Third Standard Parallel North through Rgs. 105 and 106 W.;
The North and West boundaries of Tps. 13, 14 and 15 N., R. 105 W.;
The West boundary of T. 16 N., R. 105 W.; and
The North boundaries of Tps. 13, 14 and 15 N., R. 106 W.; and the
Retracing of
A part of the Thirteenth Guide Meridian West through T. 12 N.,
and the Fourth Standard Parallel North through R. 105 W. of the
6th Principal Meridian,
Wyoming,
is strictly conformable to the field notes of the survey thereof
by
Sidney Blout, U.S.D.S.,
under his
Contract No. 286.,
dated June 19, 1901.,
which have been examined, approved and filed in this office.
U.S. Surv. Gen'ls. Office,
Cheyenne, Wyoming,
November 18, 1902

Asphens P. Harmon
U.S. Surv. Gen'l.

Latitude	41° 3' N.
Longitude	109° 10' W.
Mean Mag. Decl.	17° 34' E.

F.H.A.

2872

Survey accepted by the Com. Commissioner in his "Letter E" dated Feby 28, 1903.

(17)

Click Here for Field Notes

Retracement Notes, All or Part

38

1655

EXTERIOR LINES.

Scale, 3 miles to 1 inch; Magnetic Variation, East.

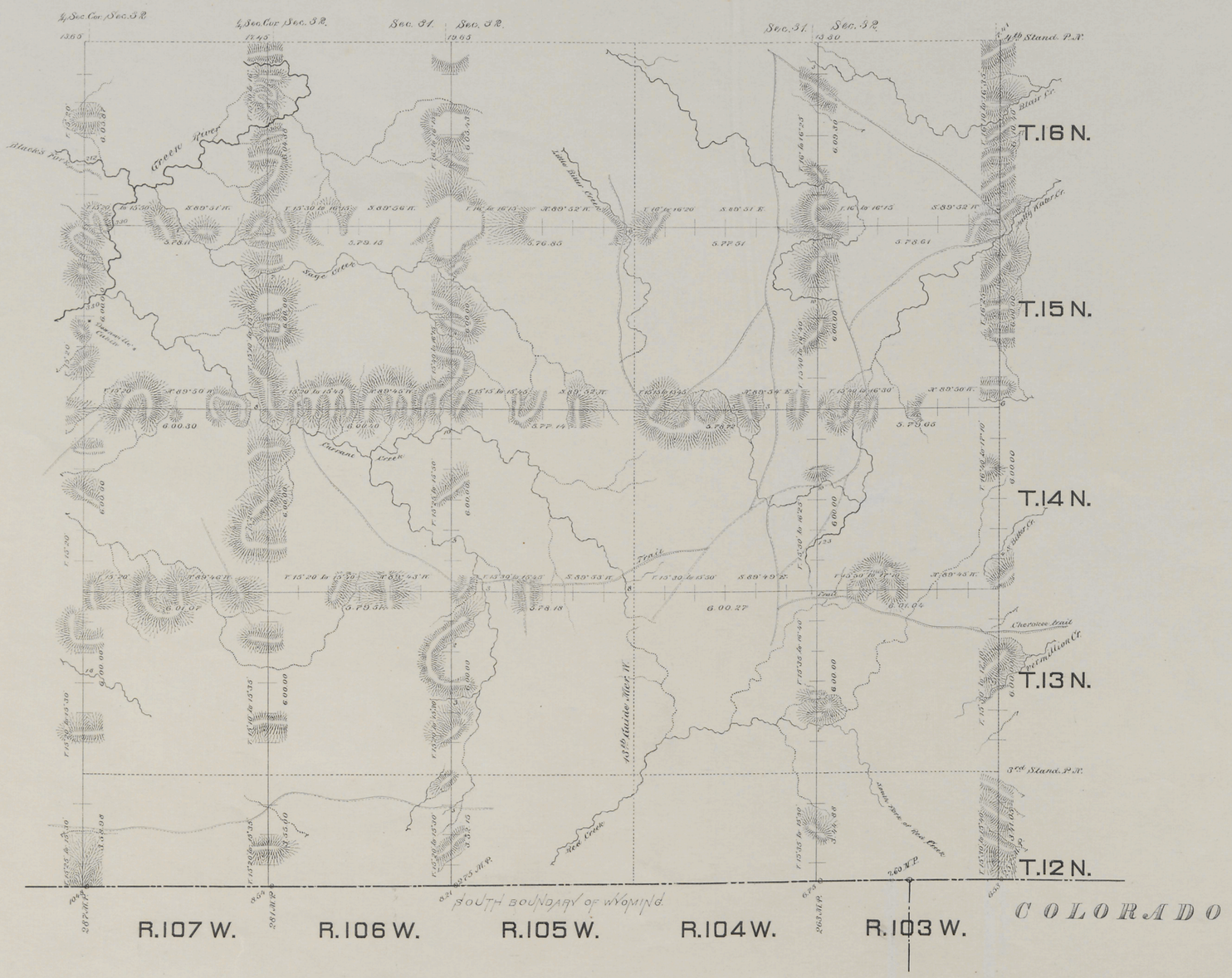

Surveys Designated.	By Whom Surveyed.	Date of Contract.	Amount of Surveys. Mls	Chs	Lks	When Surveyed.
Exteriors	Frank Buckley	Sept. 1, 1881	228	33	95	Oct. 10 - Nov. 23, 1881
Connections	" "	" " "	1	31	97	" " "

I hereby certify that the above map of the exterior lines of Townships No. 12, 13, 14, 15, and 16 North, Ranges No. 103, 104, 105, 106, and 107 West of the Sixth Principal Meridian - Wyoming Territory, is strictly conformable to the field notes of the survey thereof on file in this office, which have been examined and approved.

Surveyor Generals Office
Cheyenne Wyo.
February 10 1883.

Edw. C. David
Surveyor General.

1179

Click Here for Field Notes

Indexed

(12) 949

13TH GUIDE MERIDIAN WEST.

from the 3rd to the 4th Standard Parallel North, in Townships 13, 14, 15 & 16 North, between Ranges 104 & 105 West of the 6th Principal Meridian Wyoming Territory.



SCALE: 40 CHAINS TO AN INCH.

MAGNETIC VARIATION: EAST.

3rd Standard Parallel North.

Survey Designated	By Whom Surveyed	Date of Contract	Amount of Surveys Mls. Chs. Lks.	When Surveyed
13th Guide Mdn W.	Frank Buckley	September 14, 1881	24 8 22	October 17-20, 1881
Connections	" "	" " "	41 10	" 20, 1881

I hereby certify that the above diagram of the 13th Guide Mdn W. from the 3rd to the 4th Stand. Par. N., in Tps. 13, 14, 15 & 16 N. betw. Rgs. 104 & 105 W. of the 6th Pd. Mdn Wyoming Territory is strictly conformable to the field notes of the surveys thereof on file in this Office, which have been examined and approved.

Surveyor General's Office
Cheyenne, Wyoming Feb. 10. 1882

Edw. C. David
Surr. Genl.

700